



FEMA

Daily Operations Briefing

Sunday, June 7, 2020

8:30 a.m. ET

National Current Operations & Monitoring



FEMA

Significant Incidents or Threats:

- COVID-19
- Civil unrest and protests
- Severe thunderstorms possible – Northern/Central Plains to Upper Mississippi Valley; Lower Mississippi Valley
- Heavy rain and flash flooding possible – Northern Plains to Upper Mississippi Valley; Lower Mississippi Valley to Southeast
- Critical fire weather – Central Great Basin to Southern/Central Plains

Tropical Activity:

- Atlantic:
 - Tropical Storm Cristobal
 - Disturbance 1 – Low (20%)
- Eastern/Central Pacific – No new tropical cyclones are expected during the next five days

Declaration Activity: None

Tropical Outlook – Atlantic



Tropical Storm Cristobal (Advisory #23A as of 8:00 a.m. ET)

- 75 miles S of the mouth of the Mississippi River
- Moving N at 12 mph
- Cristobal will approach the northern Gulf of Mexico coast this afternoon, then move inland across Louisiana later today through Monday morning
- Max sustained winds 50 mph
- Weakening will begin once Cristobal moves inland late today and Monday
- Tropical storm force winds extend outward up to 205 miles

Potential Impacts:

- Storm Surge Warning: from the mouth of the Mississippi River to Ocean Springs, MS and for Lake Borgne
- Storm Surge Watch: east of Morgan City, LA to the mouth of the Mississippi River
- Tropical Storm Warning: Intracoastal City, LA to the Okaloosa/Walton County, FL line, and for Lake Pontchartrain and Lake Maurepas
- Forecast total rainfall accumulations: 4 to 8 inches, with isolated amounts up to 12 inches, across portions of the central Gulf Coast into the Lower Mississippi Valley; 2 to 4 inches, with local amounts to 6 inches, across portions of the eastern Gulf Coast, the Middle and Upper Mississippi Valleys and Northern Plains near and in advance of Cristobal
- Flash flooding and widespread flooding on smaller streams possible across portions of the central Gulf Coast into the Lower Mississippi Valley; new and renewed river flooding is possible along the central Gulf Coast into the Mississippi Valley
- A few tornadoes are possible today and tonight across eastern LA, southern MS, southern AL, and northern FL



Tropical Storm Cristobal – Preparations



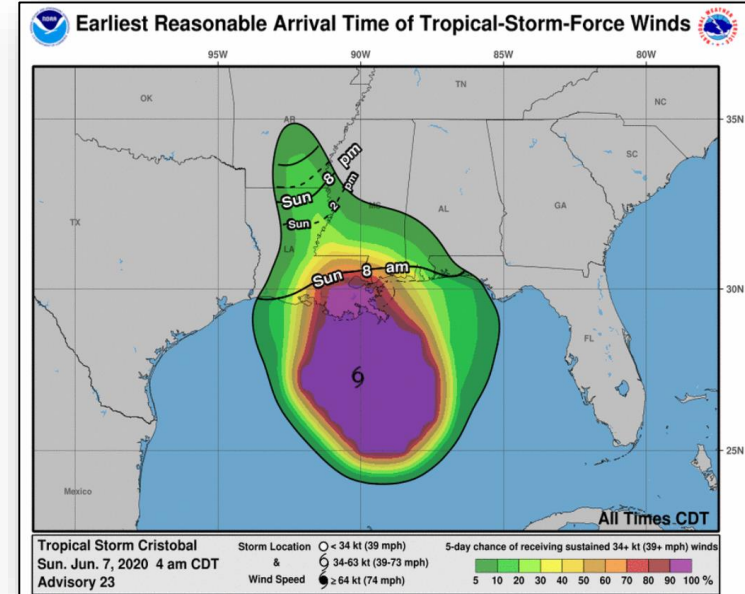
FEMA

State / Local Response:

- LA Governor requested an Emergency Declaration; declared a State of Emergency
- TX EOC at Partial Activation (COVID-19)
- LA EOC at Partial Activation (Cristobal and COVID-19)

FEMA / Federal Response:

- NRCC at Level I (COVID-19)
- Region IV
 - RRCC at Level II (COVID-19)
 - IMAT-1 deployed to MS EOC
- Region VI
 - RRCC at Level II (Cristobal and COVID-19)
 - IMAT-1 deployed to TX EOC
 - IMAT-2 deployed to LA EOC
- MERS assets deployed to LA EOC and Shreveport, LA
- ISB established in Roseland, Louisiana; SMT deployed as surge support
- IOF established at LA GOHSEP
- USACE managing Mississippi river flow

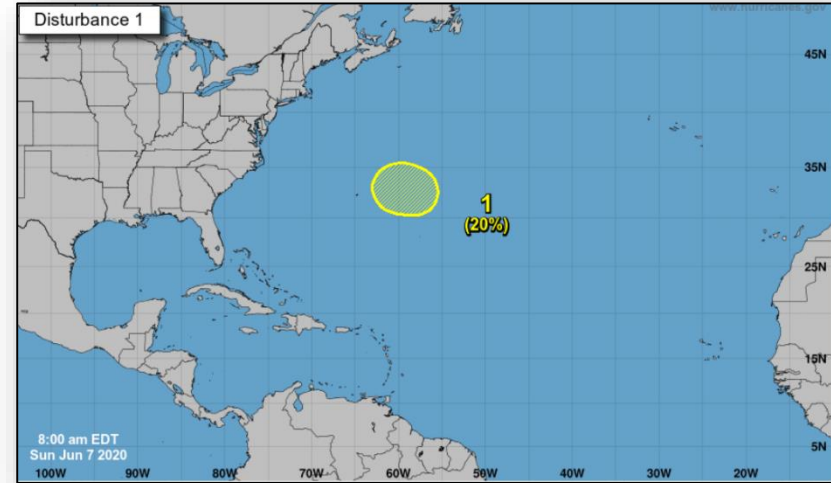


Tropical Outlook – Atlantic



Disturbance 1 *(as of 8:00 a.m. ET)*

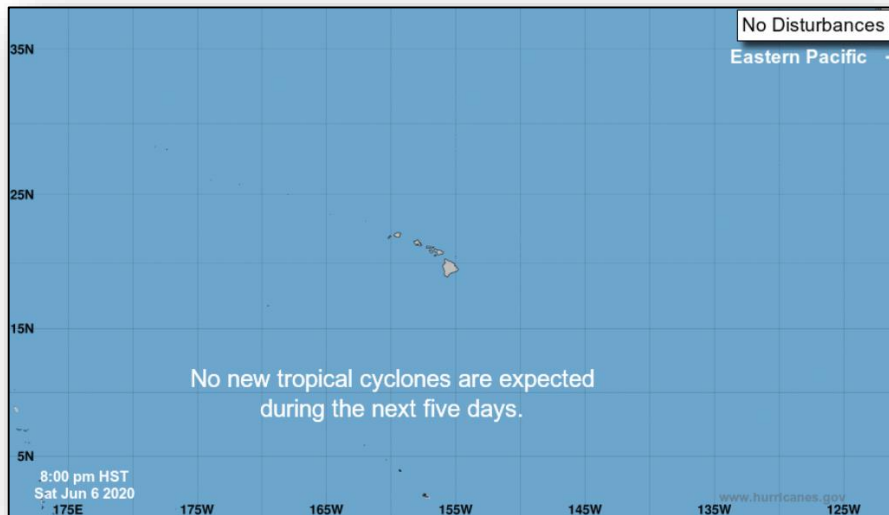
- Low pressure few hundred miles E or NE of Bermuda
- Some slight development possible by mid-week
- Formation chance through 48 hours: Low (near 0%)
- Formation chance through 5 days: Low (20%)



Tropical Outlook – Central/Eastern Pacific



FEMA



Central Pacific



Eastern Pacific

Civil Unrest and Protests



Situation: Protests, civil disturbances and marches continue in numerous cities around the nation. Several major cities remain under curfew orders.

State / Local Response:

- State EOCs activated for civil unrest (in addition to COVID-19 activation) 9: NH (Jun 5-7), PA, IL, MN, WI, MO, UT, AZ, WA; DC, OK, CA de-activated for civil unrest but remain activated for COVID-19
- National Guard activated (32): MA, NY, DC, MD, VA, PA, FL, GA, TN, AL, KY, NC, SC, IL, IN, OH, MI, MN, WI, AR, OK, TX, MO, NE, CO, ND, SD, UT, CA, NV, AZ, WA

FEMA Response:

- Region II, III, and V RWCs working from alternate locations until further notice
- Region III and V RRCCs working remotely; Region II RRCC in Brooklyn is closed until 7:00 a.m. ET, June 8
- NRCC and RRCCs are activated (COVID-19)
- NWC and RWCs at Steady State, continue to monitor

COVID-19 Update



Situation: FEMA and HHS continue leading the multiagency COVID-19 Response / Recovery efforts. 39,668 FEMA, DoD, HHS, VA, and CDC personnel deployed / activated; 2,729 FEMA employees deployed. Nationwide testing: **20,384,850 (+573,607)** cumulative as of June 6.

Lifelines Impacts:

Health and Medical – Public Health

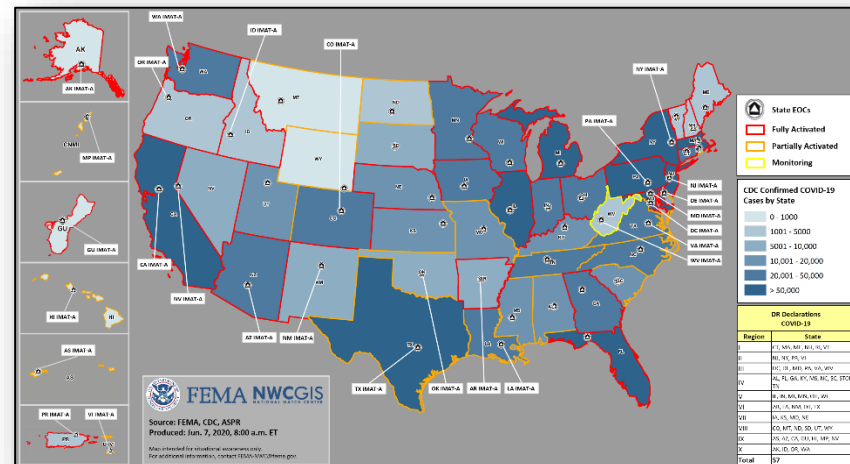
- To date, FEMA has shipped over 17.9 million swabs and 12.2 million media across all states territories, and other federal partners

Safety and Security:

- AK Health Mandate; all travelers entering the state must self-quarantine for 14 days unless, provide a negative test result for COVID-19 within 72 hours of arrival; after arrival they must take a second test within 7-14 days; if traveler tests positive they must isolate at their own expense and cannot travel unless cleared by public health

Response:

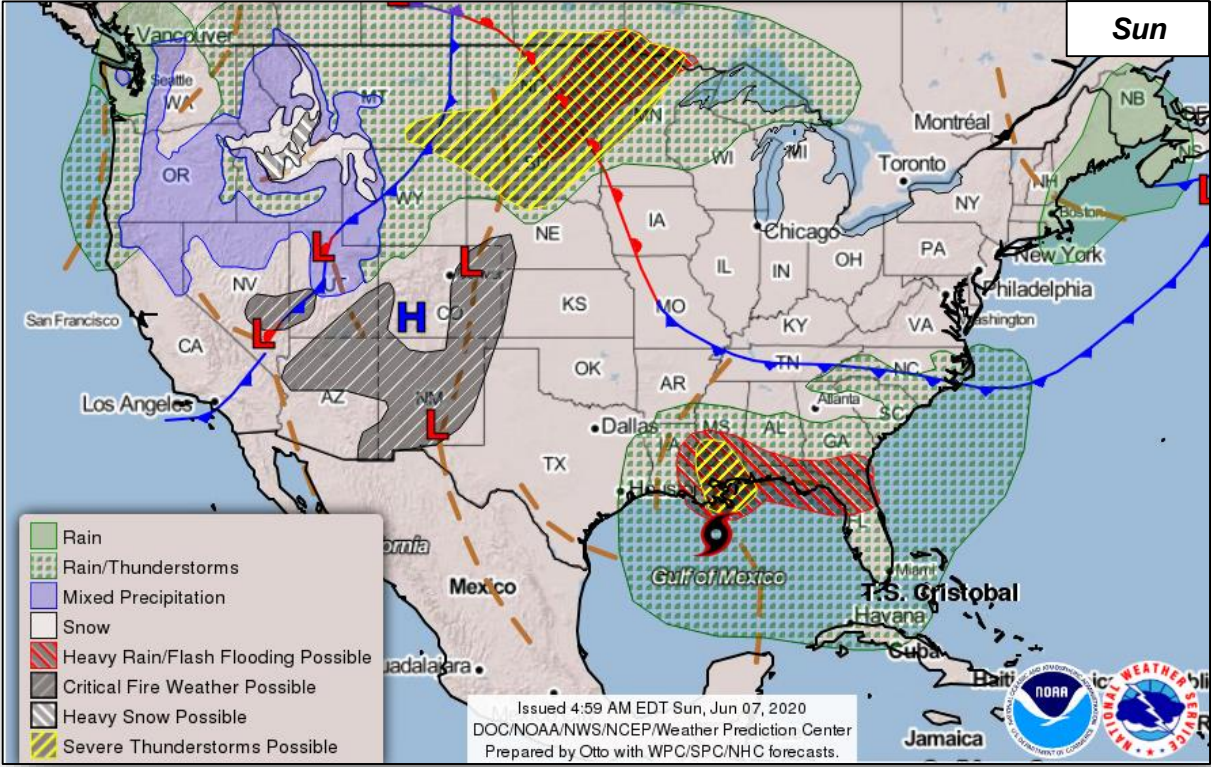
- NRCC at Level I; Region IX RRCC at Level I; Region I, II, IV, VI (for TS Cristobal), and X RRCs at Level II; Region III, V, and VIII RRCs at Level III; Region VII RRCC is rostered but the Region continues to support COVID-19 response from the JFO in Kansas City, MO
- NWC and all RWCs and MOCs at Steady State, continue to monitor



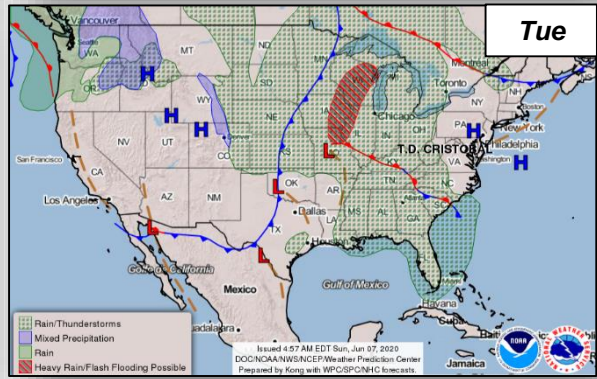
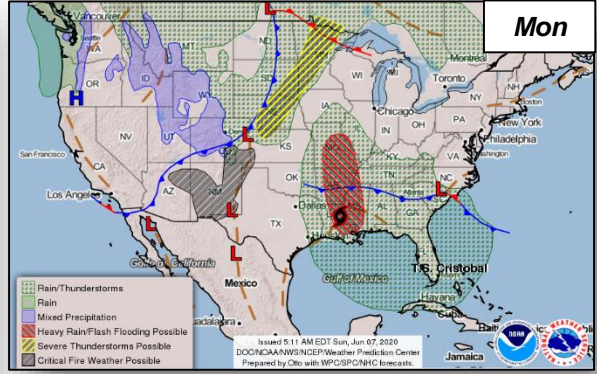
COVID-19	Confirmed	Deaths
United States	1,886,341	108,909
Worldwide	6,535,354	387,155

(FEMA SLB COVID-19, June 6)

National Weather Forecast



- Rain
- Rain/Thunderstorms
- Mixed Precipitation
- Snow
- Heavy Rain/Flash Flooding Possible
- Critical Fire Weather Possible
- Heavy Snow Possible
- Severe Thunderstorms Possible

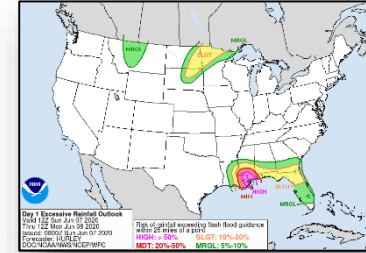
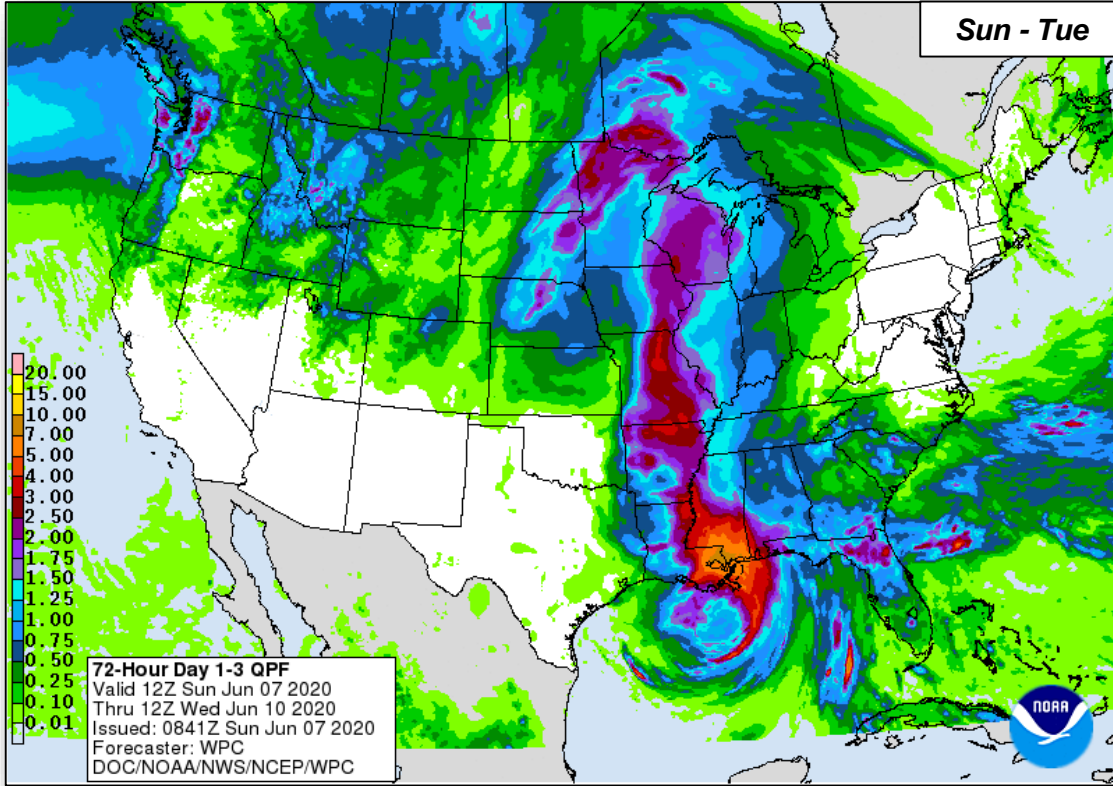


- Rain/Thunderstorms
- Mixed Precipitation
- Rain
- Heavy Rain/Flash Flooding Possible

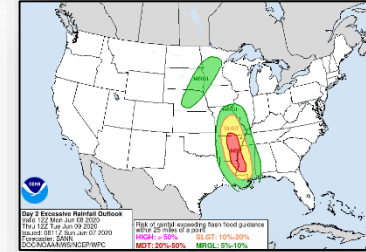
Precipitation & Excessive Rainfall



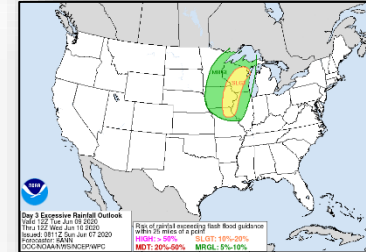
FEMA



Sun

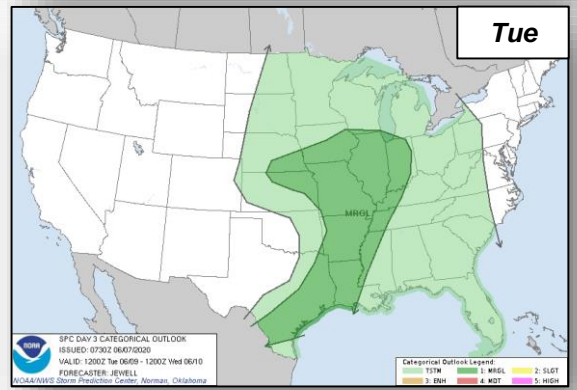
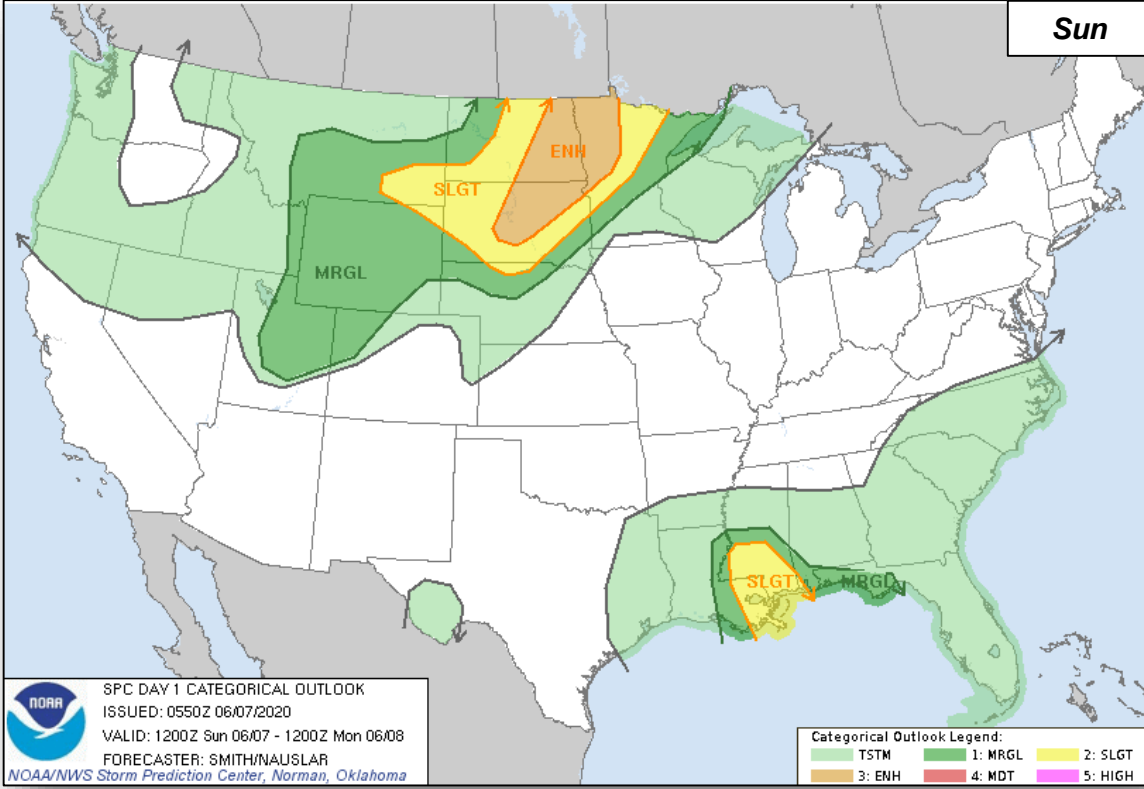


Mon

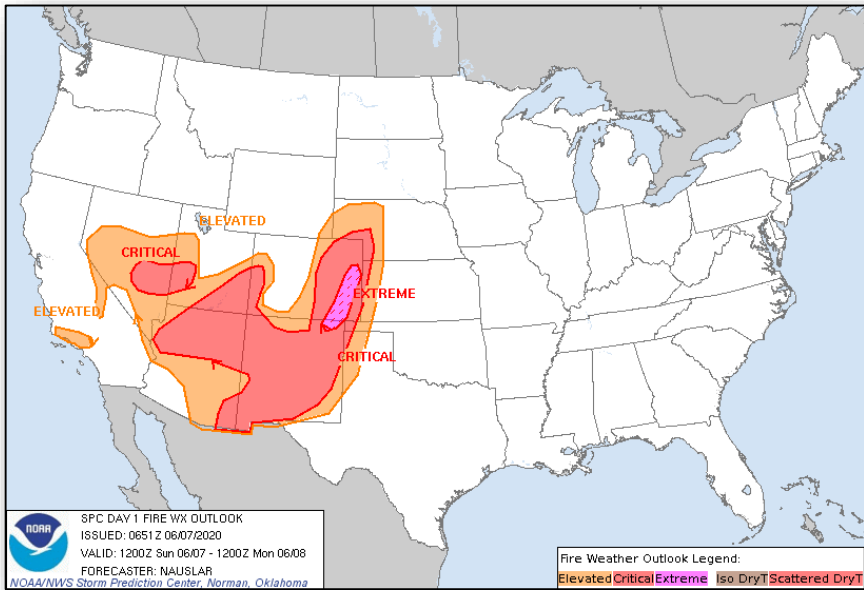


Tue

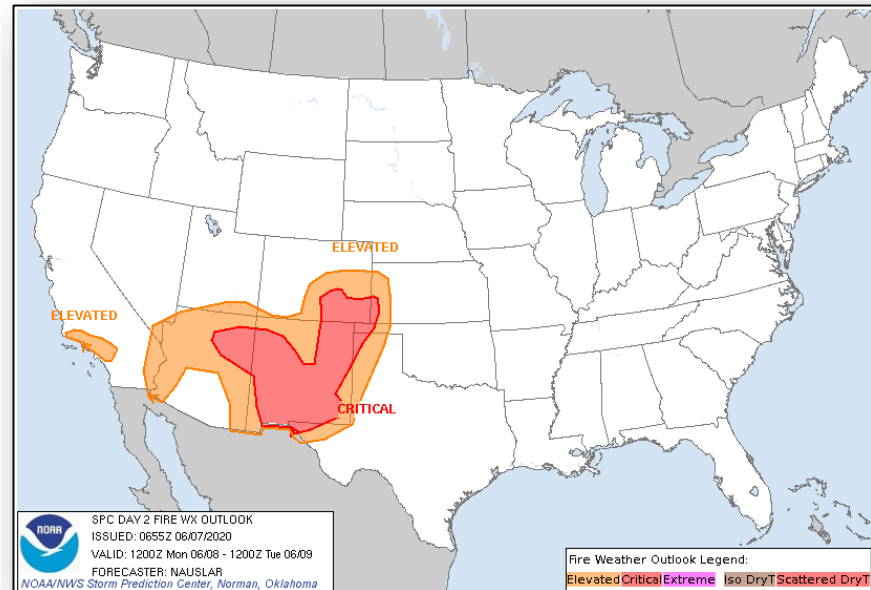
Severe Weather Outlook



Fire Weather Outlook



Today

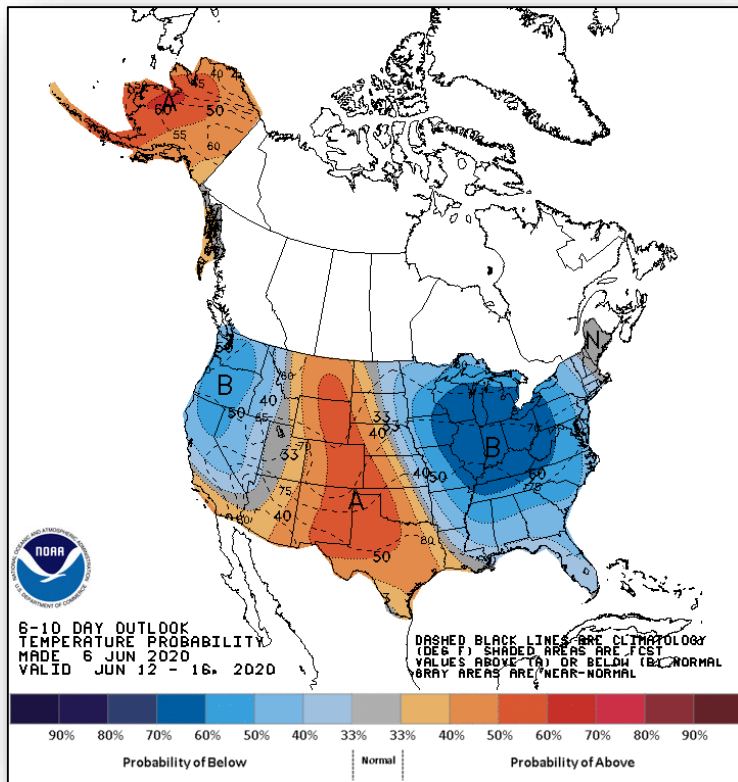


Tomorrow

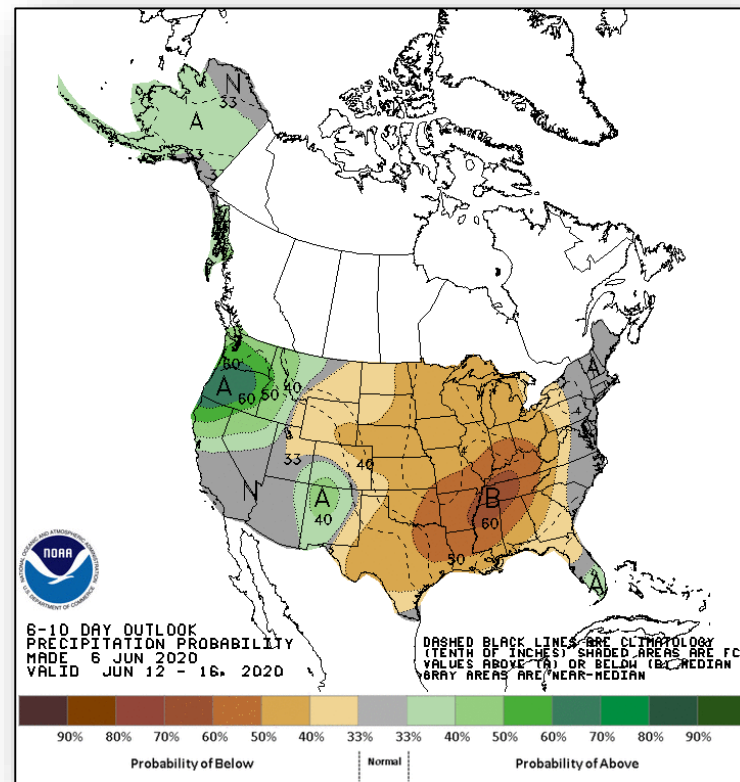
Long Range Outlooks – June 12 -16



FEMA



6-10 Day Temperature Probability



6-10 Day Precipitation Probability

Joint Preliminary Damage Assessments



FEMA

Region	State / Location	Event	IA/PA	Number of Counties		Start – End
				Requested	Complete	
V	MI	Dam Breach, Severe Weather and Flooding May 16, 2020 and continuing	IA	5	0	5/26 – TBD
			PA	5	0	5/26 – TBD
	MN	Civil Unrest May 26, 2020 and continuing	IA	0	0	N/A
			PA	5	0	TBD

Declaration Requests in Process – 9



FEMA

State / Tribe / Territory – Incident Description	Type	IA	PA	HM	Requested
HI – Severe Storms and Flooding	DR		X	X	Apr 27
TX – Severe Storms, Straight-line Winds, and Tornadoes (Appeal)	DR		X	X	Apr 27
UT – Earthquake and Aftershocks	DR	X	X	X	May 15
Poarch Band of Creek Indians – COVID-19 Pandemic	DR	X	X		May 15
ND – Flooding	DR		X	X	May 25
AL – Severe Storms, Tornadoes, Straight-line Winds and Flooding	DR		X	X	May 27
AK – Structural Fire (Appeal)	DR		X	X	May 28
TN – Severe Storms, Straight-line Winds, and Flooding	DR		X	X	Jun 2
LA – Tropical Storm Cristobal	EM		X		Jun 5

FEMA Common Operating Picture



FEMA

FEMA HQ	
NWC	NRCC
Monitoring	Level I

FEMA REGIONS		
WATCH	RRCC	
Monitoring	I	Level II
Alt Location	II	Level II
Alt Location	III	Level III
Monitoring	IV	Level II
Alt Location	V	Level III
Monitoring	VI	Level II
Alt Location	VII	Rostered
Monitoring	VIII	Level III
Monitoring	IX	Level I
Monitoring	X	Level II

Notes:

NRCC and RRCCs activated for COVID-19

Region II RWC at alternate location until 7:00 a.m. ET, June 8

Region III & V RWCs at alternate location UFN

GA: Flooding
 PR: Flooding
 MS: Earthquake
 TN: Tornadoes

All EOCs activated for COVID-19

States for Civil Unrest (11): MN, WI, UT, WA, OK, MO, AZ, CA, PA, NH, DC

Major Disasters (DR): 104
 Emergency Disasters (EM): 94

★ JFOs: 11 / VJOs: 19

★ Staging Area

■ Distribution Center (DC)

■ Declared County (non-COVID-19 Declarations)

■ Fully Activated

■ Partially Activated

■ Monitoring

As of 8:00 a.m. ET June 7, 2020
 Created by FEMA NWC



Region X COVID DRs

4481-DR-WA
 VFCO: Bothell, WA

4489-DR-OR
 VFCO: Denver, CO

4533-DR-AK
 VFCO: Michael F. O'Hare

4534-DR-ID
 VFCO: TBD

RX IMAT (Bothell, WA)

4539-DR-WA
 VFCO: Timothy B. Manner
 VJFO: Camp Murray, WA

4519-DR-OR
 VFCO: Dolph A. Diemont
 VJFO: Salem, OR

Region VIII COVID DRs

4498-DR-CO
 VFCO: Denver, CO

4508-DR-MT
 VFCO: Helena, MT

4509-DR-ND
 VFCO: Grand Forks, ND

4525-DR-UT
 VFCO: Salt Lake City, UT

4527-DR-SD
 VFCO: Pierre, SD

4535-DR-WY
 VFCO: Lee K. dePallo
 VJFO: Denver, CO

Region IX COVID DRs

4482-DR-CA
 VFCO: San Francisco, CA

4495-DR-GU
 VFCO: San Juan, PR

4510-DR-HI
 VFCO: Honolulu, HI

4511-DR-CUIMI
 VFCO: Havana, Cuba

4523-DR-NY
 VFCO: New York, NY

4524-DR-AZ
 VFCO: Phoenix, AZ

4537-DR-AS
 VFCO: Robert J. Fenton
 VJFO: Oakland, CA

RIX IMAT - 2

Region VI COVID DRs

4435/4451-DR-MO
 VFCO: John Brogan
 VJFO: Jefferson City, MO

4484-DR-LA
 VFCO: New Orleans, LA

4485-DR-TX
 VFCO: Houston, TX

4518-DR-AR
 VFCO: Little Rock, AR

4529-DR-NM
 VFCO: Santa Fe, NM

4530-DR-OK
 VFCO: George A. Robinson
 VJFO: Denton, TX

4475-DR-ND
 VFCO: Dana C. Reynolds
 VJFO: Denver, CO

4440/4463/4467/
 4469-DR-SD
 VFCO: Jon K. Huss
 VJFO: Sioux Falls, SD

4414/4442-DR-MN
 4459/4477-DR-WI
 VFCO: John F. Boyle
 4424/4447-DR-OH
 4461-DR-IL
 VFCO: Steven W. Johnson
 VJFO: Springfield, IL

Region VII COVID DRs

4483-DR-IA
 4490-DR-MO
 4504-DR-KS
 4521-DR-NE
 VFCO: Paul Taylor
 VJFO: Kansas City, MO

RVII IMAT

3525-EM-MI
 VFCO: Kevin M. Sligh
 VJFO: TBD

Region V COVID DRs

4489-DR-IL
 4494-DR-MI
 4507-DR-OH
 4515-DR-IN
 4520-DR-WI
 4531-DR-MN
 VFCO: James K. Joseph
 VJFO: Chicago, IL

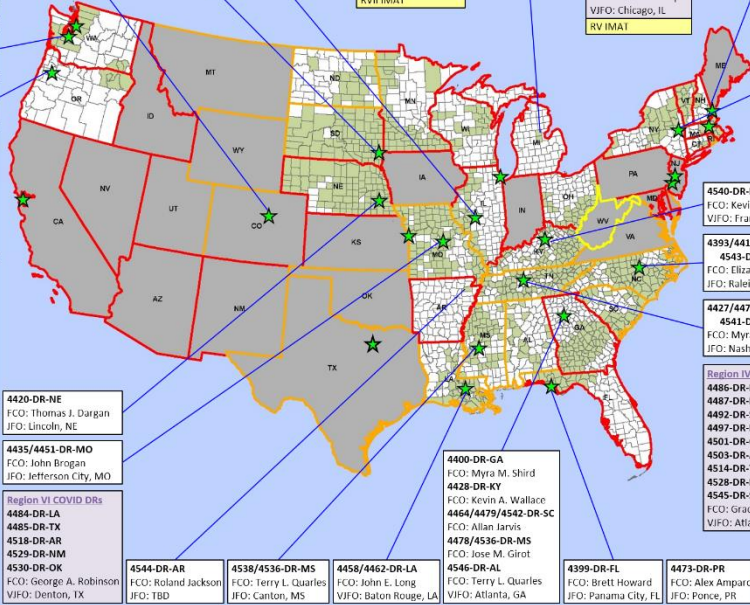
RV IMAT

4372/4379-DR-MA
 4410-DR-CT
 4445/4474-DR-VT
 4457-DR-NH
 VFCO: James McPherson
 VJFO: Dover, NH

Region I COVID DRs

4496-DR-MA
 4500-DR-CT
 4505-DR-NI
 4516-DR-NH
 4522-DR-ME
 4532-DR-VT
 VFCO: Russell Webster
 VJFO: Maynard, MA

RI IMAT (Boston, MA)



4540-DR-KY
 VFCO: Kevin A. Wallace
 VJFO: Frankfort, KY

4393/4412/4465/
 4543-DR-NC
 VFCO: Elizabeth Turner
 VJFO: Raleigh, NC

4427/4471/4476/
 4541-DR-TN
 VFCO: Myra M. Shird
 VJFO: Nashville, TN

Region IV COVID DRs

4486-DR-FL
 4487-DR-NC
 4492-DR-SC
 4497-DR-KY
 4501-DR-GA
 4503-DR-AL
 4514-DR-TN
 4528-DR-MS
 4545-DR-STOF
 VFCO: Gracia B. Szczec
 VJFO: Atlanta, GA

4400-DR-GA
 VFCO: Myra M. Shird

4485-DR-FL
 4487-DR-NC
 4492-DR-SC
 4497-DR-KY
 4501-DR-GA
 4503-DR-AL
 4514-DR-TN
 4528-DR-MS
 4545-DR-STOF
 VFCO: Brett Howard
 VJFO: Panama City, FL

4473-DR-PR
 VFCO: Alex Amparo
 VJFO: Ponce, PR

N-IMATs	
2 Teams	
Red	
Blue	
Gold	IMAT-A Support

R-IMATs	
4 - 6 Teams	
I	RRCC
II	RRCC
III	RRCC
IV-1	MS
IV-2	Virtual SC
V	RRCC
VI-1	TX
VI-2	LA
VII	VJFO-COVID
VIII	
IX-1	
IX-2	RRCC
X	RRCC

	FMC	PMC
	NMC	Deployed

Team:	US&R	MERS	FCOs	FDRCS	IM WORKFORCE
Status	>65%	>66%	≤1 Type I	= 2	
Assigned:	28	36	48	11	13,532 (HC)
Unavailable:	4	0	1	0	2,653 ▲
Deployed:	0	0	40	9	5,567 ▼
Available:	24	36	7	2	5,312 / 39% ▲

IM CADRE AVAILABILITY SUMMARY	
Cadres with 25% or Less Availability	
EHP 23% (146/632); ER 19% (14/75); FL 19% (31/160); FM 25% (65/259); OPS 24% (71/293); PA 22% (682/3,098); PLAN 20% (85/416); SAF 11% (6/54)	



FEMA

FEMA's mission is helping people before, during, and after disasters.

Click [here](#) to subscribe to this briefing.