



FEMA

Daily Operations Briefing

Thursday, June 25, 2020

8:30 a.m. ET

National Current Operations & Monitoring



FEMA

Significant Incidents or Threats:

- Wildland Fires – AZ, NV
- COVID-19
- Severe Thunderstorms - Central and Northern Plains

Tropical Activity:

- Atlantic:
 - Post Tropical Depression Dolly (Final)
- Eastern Pacific:
 - Tropical Depression Three-E
 - Disturbance 1 – Low (0%)
 - Disturbance 2 – High (70%)
 - Disturbance 3 – Low (30%)

Declaration Activity: None

Brown Fire – NV



Fire Name (County, ST)	FMAG #	Acres Burned	Percent Contained	Evacuations	Structures (Homes / Other)			Fatalities / Injuries
					Threatened	Damaged	Destroyed	
Brush Fire (White Pine County, NV)	XXXX-FM-NV	2000	0%	M: 30 V: 0	H: 110 O: 0	H: 0 O: 0	H: 0 O: 0	0 / 0

Situation:

- Began June 25th
- Located in Lund, Nevada (total pop. 282)
- Threatening communities of White Pine County (total pop. 9,475)
- Highway 318 has been closed due to this event

State / Local Response:

- NV EOC at Full Activation (COVID-19)
- FMAG has been requested, currently on hold
- No request for FEMA assistance

FEMA / Federal Response:

- NWC and Region IX RWC are monitoring this event



Evacuations: M = Mandatory / V = Voluntary

Wildfire Summary



FEMA

Fire Name (County, ST)	FMAG #	Acres Burned	Percent Contained	Evacuations	Structures (Homes / Other)			Fatalities / Injuries
					Threatened	Damaged	Destroyed	
Big Horn Fire (Pima County, AZ)	5312-FM-AZ	74,547 (+9,011)	33%	M: 365	H: 12,016	H: 0	H: 0	0 / 7
				V: 0	O: 24	O: 0	O: 0	
Aquila Fire (Maricopa County, AZ)	5314-FM-AZ	899	0%	M: 1,000	H: 400	H: 1	H: 1	0 / 0
				V: 0	O: 610	O: 10	O: 20	

Evacuations: M = Mandatory / V = Voluntary

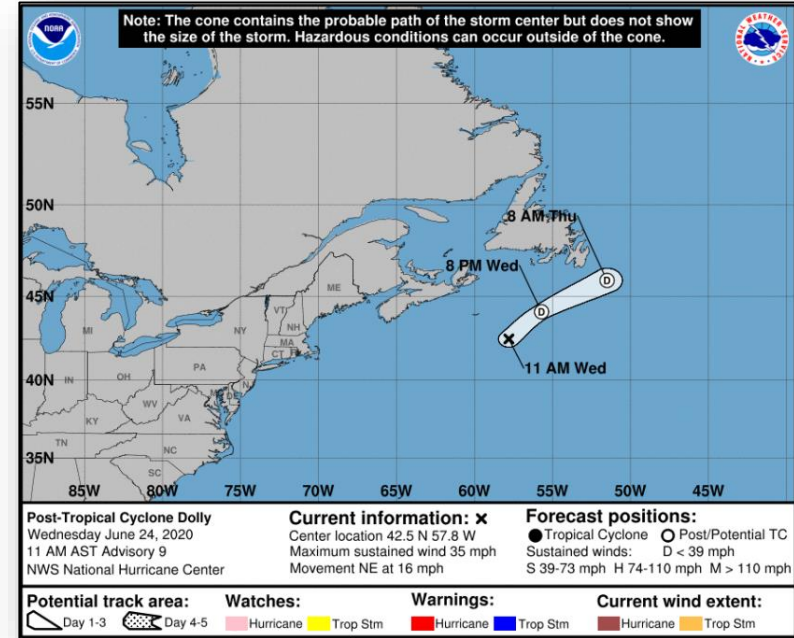
Structures: H = Homes and Mixed Commercial/Residential / O = Nonresidential Commercial/Other Minor Structures

Tropical Outlook – Atlantic



[Post-Tropical Depression Dolly – Final](#) (Advisory #9 as of 11:00 a.m. ET)

- Located 370 miles SW of Cape Race Newfoundland
- Moving NE at 16 mph
- Maximum sustained winds 35 mph
- Last public advisory issued by the National Hurricane Center



Tropical Outlook – Eastern Pacific



Tropical Depression Three-E (Advisory 4 as of 5:00 a.m. ET)

- About 1,455 miles ESE of Hilo, Hawaii
- Moving W at 8 mph
- Maximum sustained winds of 35 mph
- Some strengthening is forecast over the next 48 hours
- Likely to become a tropical storm tonight or tomorrow

Disturbance 1 (as of 8:00 a.m. ET)

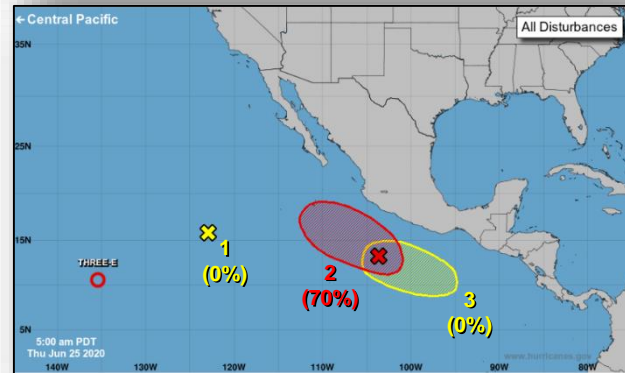
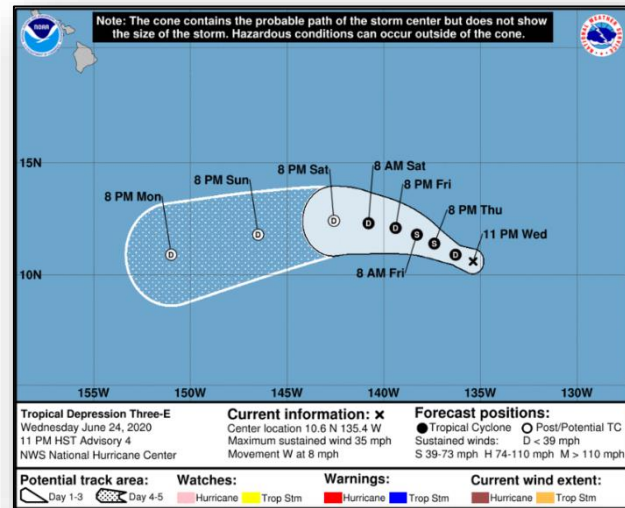
- Several hundred miles SW of the southern tip of Baja California peninsula
- Development of this system is no longer expected due to unfavorable environmental conditions
- Formation chance through 48 hours: Low (0%)
- Formation chance through 5 days: Low (0%)

Disturbance 2 (as of 8:00 a.m. ET)

- A few hundred miles SW of the coast of Mexico
- Conditions forecast to be conducive for development in a couple of days
- Likely to become a tropical depression in a few days while it moves WNW parallel to the coast of Mexico
- Formation chance through 48 hours: High (60%)
- Formation chance through 5 days: High (70%)

Disturbance 3 (as of 8:00 a.m. ET)

- Forecast to form south of the Gulf of Tehuantepec by late this week
- Conditions expected to be conducive for gradual development over the weekend as it moves WNW parallel to the coast of Mexico
- Formation chance through 48 hours: Low (near 0%)
- Formation chance through 5 days: Low (30%)



COVID-19 Update



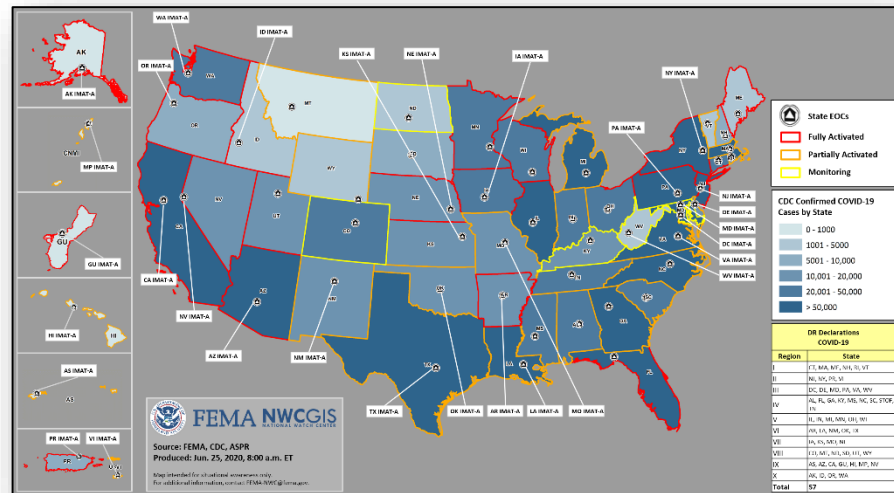
Situation: FEMA and HHS continue to lead the COVID-19 Response / Recovery efforts. **36,287 (-36)** Federal employees deployed / activated; **2,501 (-19)** FEMA employees deployed. Nationwide Testing: **29,339,757 (+2,022,722)** cumulative (as of June 24).

Cases of COVID-19 continue to increase throughout the world

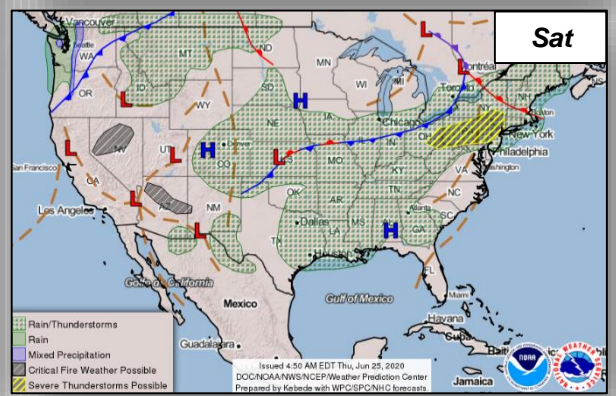
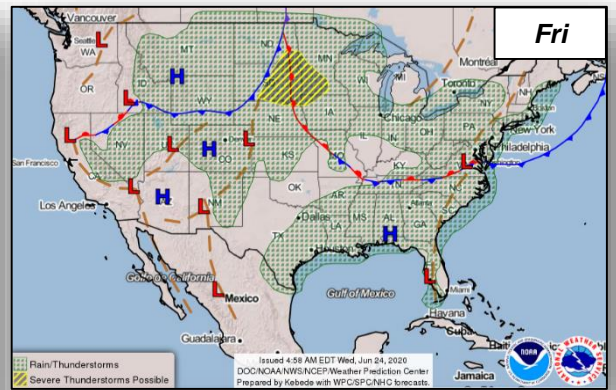
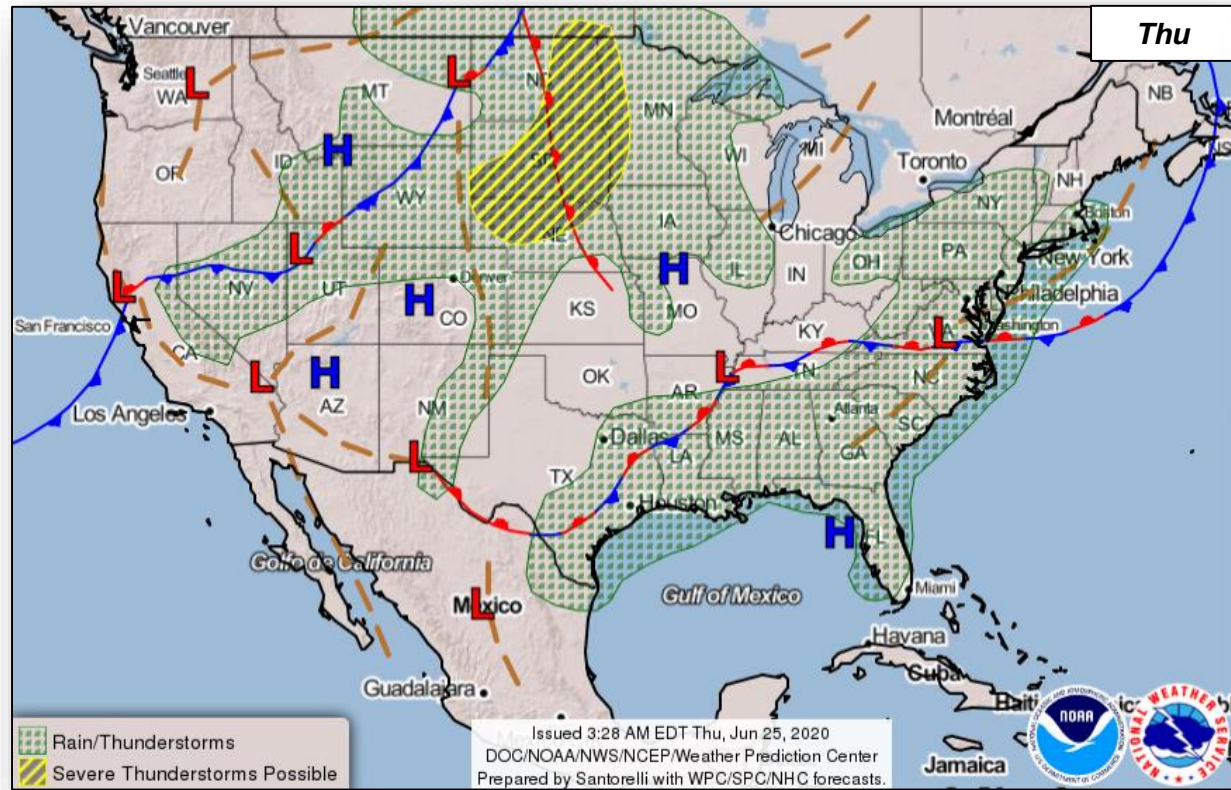
- Confirmed Cases of COVID-19
 - United States: **2,336,615 (+34,327)**
 - Worldwide: **8,993,659 (+133,326)**
- Deaths caused by COVID-19
 - United States: **121,117 (+784)**
 - Worldwide: **469,587 (+3,847)**

Response:

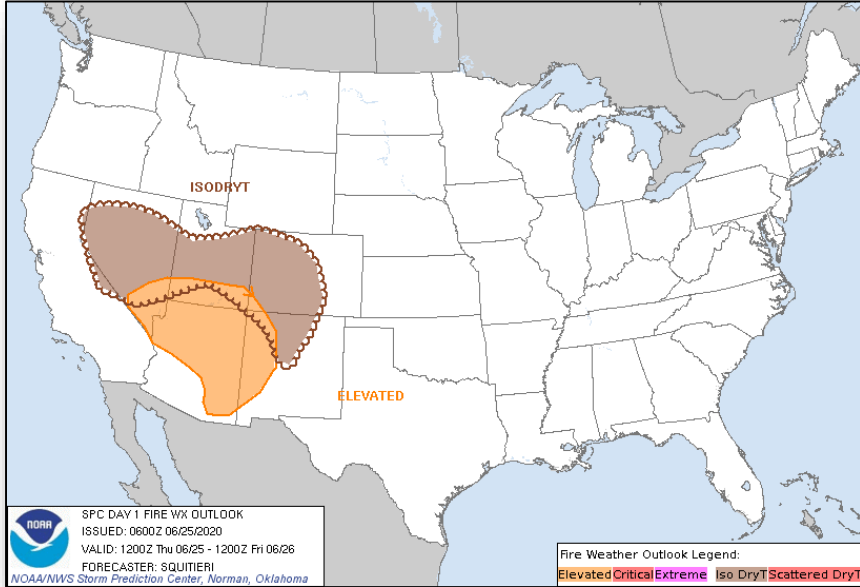
- NRCC at Level I; Region I and II RRCCs at Level II; Region III, IV, V, VI and X RRCCs at Level III; Region VII, VIII and IX RRCCs are rostered; Region VII COVID-19 response being worked from the Virtual JFO
- NWC, all RWCs, and MOCs at Steady State; monitoring



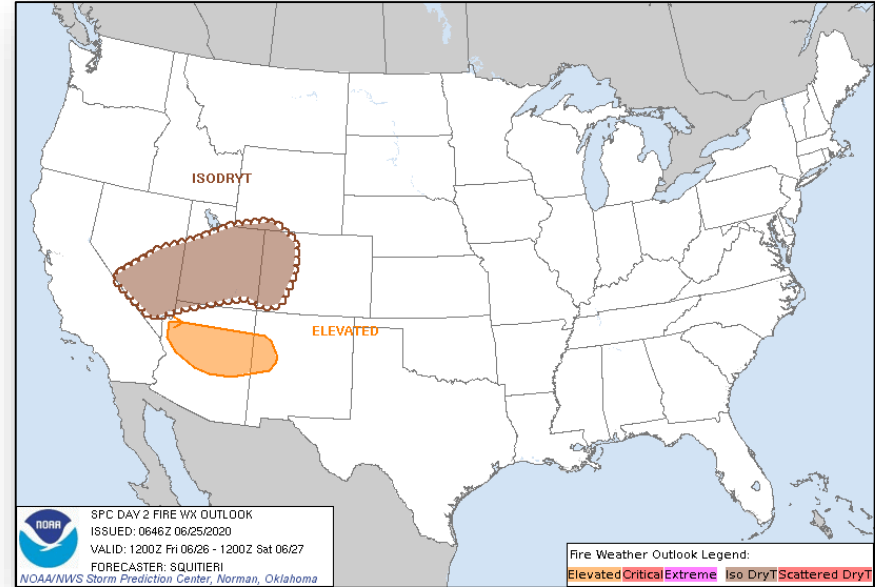
National Weather Forecast



Fire Weather Outlook



Today

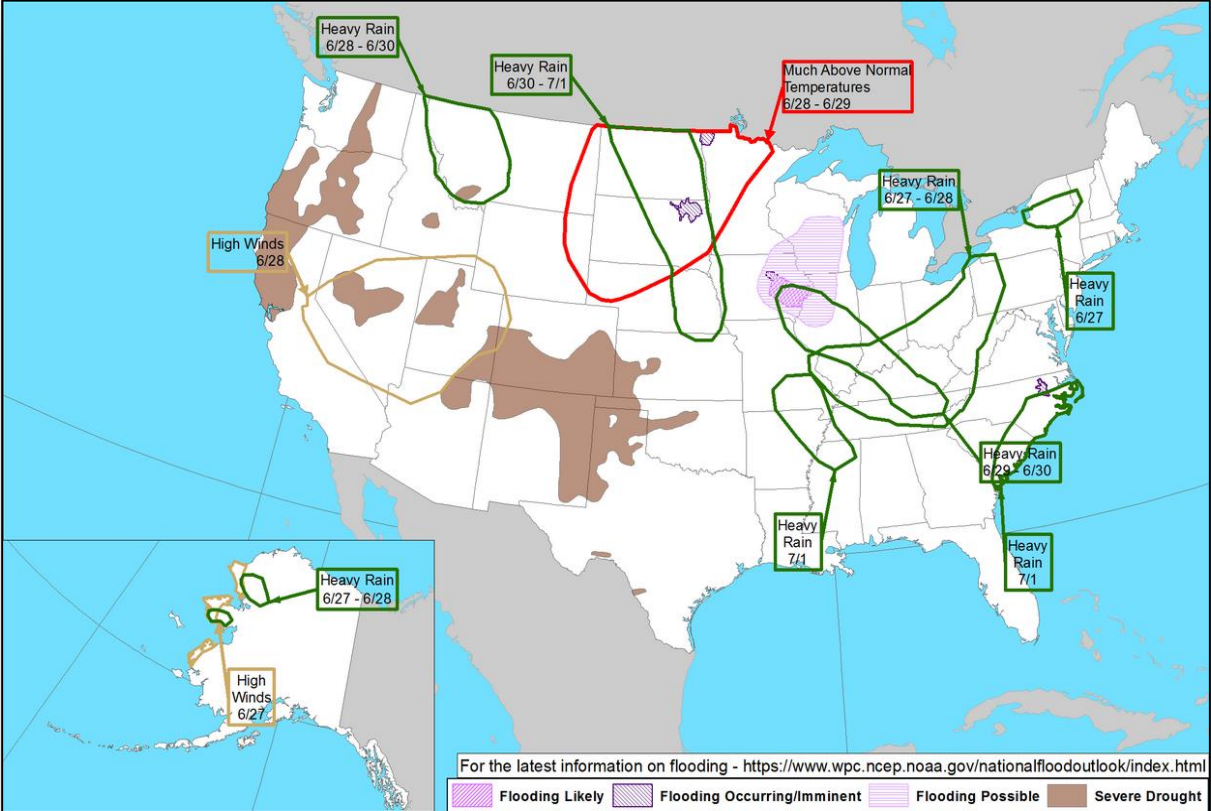


Tomorrow

Hazards Outlook – Jun 27-Jul 01



FEMA



Joint Preliminary Damage Assessments



FEMA

Region	State / Location	Event	IA/PA	Number of Counties		Start – End
				Requested	Complete	
III	PA	Civil Unrest May 23 – Jun 6	IA	0	0	N/A
			PA	18	0	6/25 – TBD
IV	MS	Tropical Storm Cristobal Jun 7-8	IA	0	0	N/A
			PA	3	0	6/23 – TBD
V	MN	Fires May 26 and continuing	IA	0	0	N/A
			PA	5	0	6/23 – TBD
VI	LA	Tornadoes May 22	IA	0	0	N/A
			PA	1	0	6/17 – TBD

Declaration Requests in Process – 11



FEMA

State / Tribe / Territory – Incident Description	Type	IA	PA	HM	Requested
HI – Severe Storms and Flooding	DR		X	X	Apr 27
UT – Earthquake and Aftershocks	DR	X	X	X	May 15
Poarch Band of Creek Indians – COVID-19 Pandemic	DR	X	X		May 15
ND – Flooding	DR		X	X	May 25
AL – Severe Storms, Tornadoes, Straight-line Winds, and Flooding	DR		X	X	May 27
TN – Severe Storms, Straight-line Winds, and Flooding	DR		X	X	Jun 2
MS – Severe Storms, Tornadoes, Straight-line Winds, and Flooding	DR		X	X	Jun 4
AL – Severe Storms, Straight-line Winds, and Tornadoes	DR		X	X	Jun 8
AR – Severe Storm and Straight-line Winds	DR		X	X	Jun 10
MI – Severe Storms and Flooding	DR	X	X	X	Jun 15
MO – Severe Storms, Tornadoes, Straight-line Winds, and Flooding	DR		X	X	Jun 16

FEMA Common Operating Picture



FEMA

FEMA HQ	
NWC	NRCC
Monitoring	Level I

FEMA REGIONS		
WATCH	RRCC	
Monitoring	I	Level II
Monitoring	II	Level II
Monitoring	III	Level III
Monitoring	IV	Level III
Monitoring	V	Level III
Monitoring	VI	Level III
Alt Location	VII	Rostered
Monitoring	VIII	Rostered
Monitoring	IX	Rostered
Monitoring	X	Level III

Notes:

NRCC and RRCCs activated for COVID-19

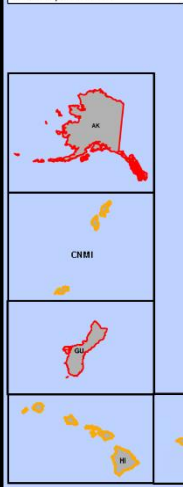
GA: Flooding
MS: Flooding
PR : Earthquake
TN: Tornadoes

All EOCs activated for COVID-19

Major Disasters (DR): 104
Emergency Disasters (EM): 98

- ★ JFOs: 9 / VIFOs: 17
- ★ Staging Area
- ★ Distribution Center (DC)
- ★ Declared County (non-COVID-19 Declarations)
- ★ Fully Activated
- ★ Partially Activated
- ★ Monitoring

As of 8:00 a.m. ET June 25, 2020
Created by FEMA NWC



Region X COVID DRs

4481-DR-WA
4499-DR-OR
4533-DR-AK
4534-DR-ID
FJO: Michael F. O'Hare
VIFO: Bothell, WA

RX IMAT

4539-DR-WA
FJO: Timothy B. Manner
VIFO: Camp Murray, WA

4519-DR-OR
FJO: Dolph A. Diemont
VIFO: Salem, OR

Region VIII COVID DRs

4498-DR-CO
4508-DR-MT
4509-DR-ND
4525-DR-UT
4527-DR-SD
4535-DR-WY
FJO: Lee K. dePalo
VIFO: Denver, CO

Region IX COVID DRs

4482-DR-CA
4495-DR-GU
4510-DR-HI
4511-DR-CNMI
4523-DR-WV
4524-DR-AZ
4537-DR-AS
FJO: Robert J. Fenton
VIFO: Oakland, CA

Region VI COVID DRs

4484-DR-LA
4485-DR-TX
4518-DR-AR
4529-DR-NM
4530-DR-OK
FJO: George A. Robinson
VIFO: Denton, TX

4475-DR-ND
FJO: Dana C. Reynolds
VIFO: Denver, CO

4440/4463/4467/
4469-DR-SD
FJO: Jon K. Huss
VIFO: Sioux Falls, SD

4414/4442-DR-MN
4459/4477-DR-WI
FJO: John P. Boyle
VIFO: Springfield, IL

Region VII COVID DRs

4483-DR-IA
4490-DR-MO
4504-DR-KS
4521-DR-NE
FJO: Paul Taylor
VIFO: Kansas City, MO

RVII IMAT

DNC 2020 Site Survey
MERS (Milwaukee, WI)

Region V COVID DRs

4489-DR-IL
4494-DR-MI
4507-DR-OH
4515-DR-IN
4520-DR-WI
4531-DR-MN
FJO: James K. Joseph
VIFO: Chicago, IL

4372/4379-DR-MA
4410-DR-CT
4445/4474-DR-VT
4457-DR-NH
FJO: James McPherson
VIFO: Dover, NH

Region I COVID DRs

4496-DR-MA
4500-DR-CT
4505-DR-RI
4516-DR-NH
4522-DR-ME
4532-DR-VT
FJO: W. Russell Webster
VIFO: Maynard, MA

RI IMAT (Boston, MA)

4472-DR-NY
FJO: Seamus K. Leary
VIFO: Albany, NY

Region II COVID DRs

4480-DR-NY
FJO: Thomas Von Essen
VIFO: Albany, NY

4488-DR-NJ
FJO: Thomas Von Essen
VIFO: West Trenton, NJ

4493-DR-PR
FJO: Thomas Von Essen
VIFO: Guaynabo, PR

4513-DR-USVI
FJO: Thomas Von Essen
VIFO: Christiansted, VI
MERS (San Juan, PR)

Region III COVID DRs

4481-DR-MD
4502-DR-DC
4506-DR-PA
4512-DR-VA
4517-DR-WV
4526-DR-DE
FJO: MaryAnn Tierney
VIFO: Philadelphia, PA

NIIM IMAT

4473-DR-PR
FJO: Alex Amparo
VIFO: Ponce, PR

Region IV COVID DRs

4486-DR-FL
4487-DR-NC
4492-DR-SC
4497-DR-KY
4501-DR-GA
4503-DR-AL
4514-DR-TN
4528-DR-MS
4545-DR-STOF
FJO: Gracia B. Szczec
VIFO: Atlanta, GA

4400-DR-GA
FJO: Terry L. Quarles

4428-DR-KY
FJO: Kevin A. Wallace

4464/4479/4542-DR-SC
FJO: Allan Jarvis

4478/4536-DR-MS
FJO: Jose M. Girof

4546-DR-AL
FJO: Terry L. Quarles

4399-DR-FL
FJO: Brett Howard
VIFO: Panama City, FL

4420-DR-NE
FJO: Thomas J. Dargan
VIFO: Lincoln, NE

4435/4451-DR-MO
FJO: John Brogan
VIFO: Kansas City, MO

4544-DR-AR
FJO: Roland Jackson
VIFO: Denton, TX

4536/4538-DR-MS
FJO: Jose M. Girof
VIFO: Canton, MS

3527-EM-LA
4458/4462-DR-LA
FJO: John E. Long
VIFO: Baton Rouge, LA

N-IMATs	
3 Teams	
Red	
Blue	
Gold	

R-IMATs
≥ 7 Teams

I	RRCC
II	RRCC
III	RRCC
IV-1	Virtual SC
IV-2	Virtual SC
V	
VI-1	
VI-2	
VII	VJFO-COVID
VIII	
IX-1	
IX-2	
X	RRCC
FMC	PMC
NMC	Deployed

Team:	US&R	MERS	FCOs	FDRCs	IM WORKFORCE
Status	>65%	>66%	= 2 Type I	= 2	
Assigned:	28	36	48	11	13,650 ▲
Unavailable:	3	0	0	0	2,984 ▲
Deployed:	0	0	40 (-1)	9	5,744 ▲
Available:	25	36	8 (+1)	2	4,922 / 36% ▼

IM CADRE AVAILABILITY SUMMARY
Cadres with 25% or Less Availability

EHP 24% (158/650); ER 23% (18/77); FL 16% (26/162); FM 23% (59/260); NDRS 25% (63/250); OPS 24% (72/306); PA 21% (647/3,120); PLAN 22% (95/426); SAF 14% (8/56)



FEMA

FEMA's mission is helping people before, during, and after disasters.

Click [here](#) to subscribe to this briefing.