



FEMA

Daily Operations Briefing

Friday, October 2, 2020

8:30 a.m. ET

National Current Operations and Monitoring



FEMA

Significant Incidents or Threats:

- Wildfires – Western U.S.
- COVID-19

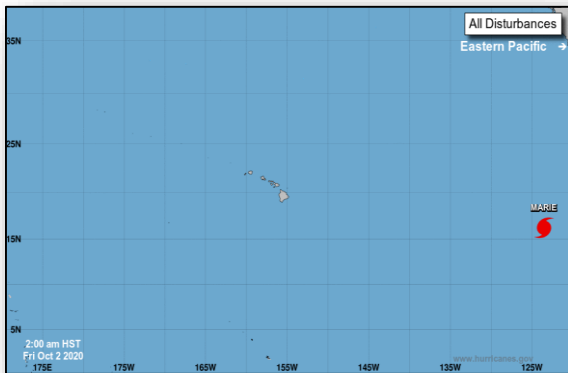
Tropical Activity:

- Atlantic:
 - Disturbance 1: High (90%)
 - Disturbance 2: Low (30%)
- Eastern Pacific:
 - Hurricane Marie (CAT 4)
 - Disturbance 1: Low (30%)
- Central Pacific: No new tropical cyclones expected during the next five days
- Western Pacific: No activity affecting U.S. interests

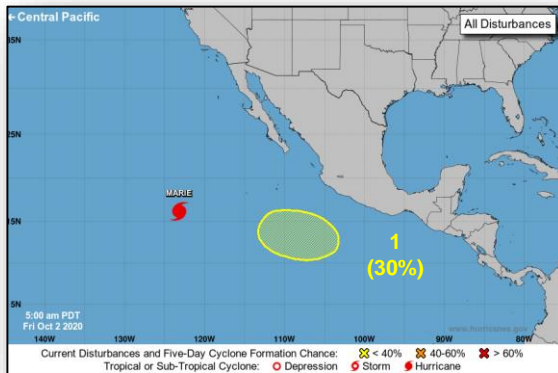
Declaration Activity:

- None

Tropical Outlook



Central Pacific



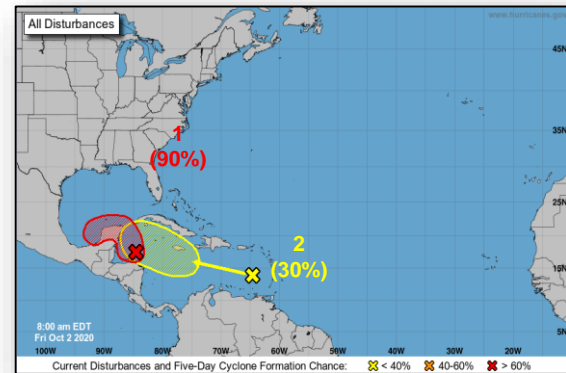
Eastern Pacific

Hurricane Marie (Cat 4) (Advisory #13 as of 5:00 a.m. ET)

- 980 miles WSW of the southern tip of the Baja California
- Moving WNW at 15 mph
- Maximum sustained winds at 130 mph
- Hurricane strength winds extend 25 miles
- Tropical storm force winds extends 125 miles

Disturbance 1 (as of 8:00 a.m. ET)

- Could form a several hundred miles southwest of the southwestern coast of Mexico
- 48-hour Formation Chance: Low (near 0%)
- 5-day Formation Chance: Low (30%)



Atlantic

Disturbance 1 (as of 8:00 a.m. ET)

- Located over the northwestern Caribbean Sea
- Tropical depression could form later today or Saturday
- 48-hour Formation Chance: High (90%)
- 5-day Formation Chance: High (90%)

Disturbance 2 (as of 8:00 a.m. ET)

- Located in eastern Caribbean Sea
- Environmental conditions could become a little more conducive for development
- 48-hour Formation Chance: Low (near 0%)
- 5-day Formation Chance: Low (30%)

Wildfires – Western US



Situation: Of the over 7 million acres burned, the National Watch Center continues to track 11 active fires that have burned nearly 2 million acres from the West Coast to the Rocky Mountains. Mandatory evacuations continue throughout the impacted regions. No reported unmet needs.

FEMA Region VIII: FMAGs (1 - CO, 1 - WY)

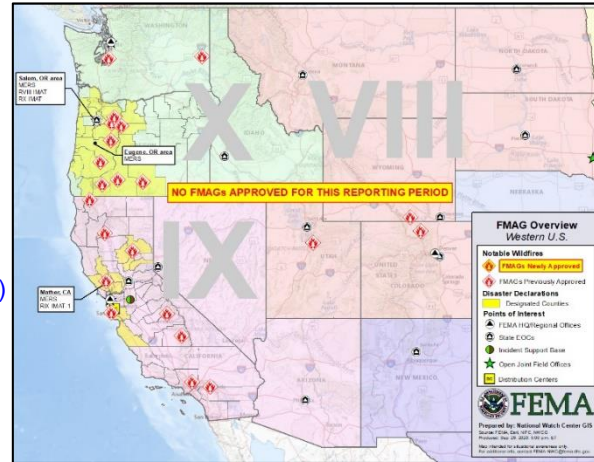
- Acreage burned (FMAGs only): 244,049 (-7,704)
- Homes / structures threatened: 3,881 / 0
- Homes / structures damaged: 0 / 0
- Homes / structures destroyed: 28 (-29) / 29 (-31)
- Fatalities / Injuries: 0 / 21
- Evacuations: 7,714 (+90)

FEMA Region IX: 7 FMAGs (CA)

- Acreage burned (FMAGs only): 1,163,736 (+15,014)
- Homes / structures threatened: 49,317 (+340) / 7,047 (+3,508)
- Homes / structures damaged: 220 (-1) / 160 (+11)
- Homes / structures destroyed: 2,845 (+75) / 1,910 (+243)
- Fatalities / Injuries: 21 / 66 (+2)
- Evacuations: 71,245 (+7,332)

FEMA Region X: 2 FMAGs (OR)

- Acreage burned (FMAGs only): 535,285 (+53)
- Homes / structures threatened: 130 (-9,307) / 59 (-50)
- Home / structures damaged: 130 / 119
- Homes / structures destroyed: 806 / 936
- Fatalities / Injuries: 5 / 19
- Evacuations: 52,147



State Response

- CA, OR, & WA EOCs at Full Activation (COVID-19 & Wildfires)

Federal Response

- Declarations approved – 2 DRs
- Declarations requested – 1 DR
- Region IX RWC monitoring
 - IMAT deployed to CA EOC (Wildfires)
- Region X RRCC: Level III (Wildfires & COVID-19)
 - IMAT deployed to OR EOC
 - ESF-13 activated; 1 IMT (Eugene) and 2 QRTs deployed to OR (Medford & Eugene)
- Public Health Emergency declared in OR
- EPA conducting Rapid Needs Assessments for 2 counties in CA
- MERS: Mather, CA; Salem, OR; McKenzie River Outreach Site, OR

Wildfire Summary – CA



FEMA

Fire Name (County, ST)	FMAG #	Acres Burned	Percent Contained	Evacuations	Structures (Homes / Other)			Fatalities / Injuries
					Threatened	Damaged	Destroyed	
California (7)								
Creek (Fresno and Madera, CA)	5348-FM-CA	309,796 (+2,745)	44%	M: 1,590 (-71)	H: 4,576	H: 44	H: 567 (+1)	0 / 30 (+1)
				V: 0	O: 0	O: 27	O: 289	
*Slater (Siskiyou, CA, Josephine, OR)	5361-FM-CA 5369-FM-OR	154,445 (+300)	50% (+2)	M: 50	H: 150	H: 10	H: 202	2 / 3
				V: 0	O: 0	O: 1	O: 238	
North Complex (& Bear Fire) (Butte, Plumas, and Yuba, CA)	5363-FM-CA (Bear Fire)	316,685 (+1,736)	79%	M: 3,000 (-229)	H: 12,000	H: 51	H: 1,523	15 / 12 (+1)
				V: 0	O: 3,030	O: 68	O: 829	
SQF Complex (Tulare, CA)	5373-FM-CA	153,226 (+1,790)	61%	M: 4,090 (+3,308)	H: 0	H: 10	H: 173	0 / 15
				V: 0	O: 0	O: 2	O: 59	
Bobcat (Los Angeles, CA)	5374-FM-CA	114,901 (+72)	79% (+8)	M: 4,000	H: 6,076	H: 28	H: 83	0 / 6
				V: 0	O: 159	O: 19	O: 80	
Glass (Napa and Sonoma, CA)	5376-FM-CA	58,880 (+7,614)	5% (+3)	M: 52,481 (+564)	H: 24,977 (+340)	H: 72 (+25)	H: 223 (+79)	0 / 0
				V: 0	O: 3,858 (+2,205)	O: 38 (+11)	O: 336 (+232)	
ZOGG (Shasta, CA)	5377-FM-CA	55,803 (+757)	39% (+30)	M: 2,274	H: 1,538	H: 5 (+1)	H: 74 (-5)	4 / 0
				V: 0	O: 0	O: 5	O: 79 (+11)	

*Note: Burning along the border of OR & CA – FMAGs approved for both states

(Evacuations: M = Mandatory / V = Voluntary; Structures: H = Homes and Mixed Commercial/Residential / O = Non-residential Commercial/Other Minor Structures)

Wildfire Summary – OR



FEMA

Fire Name (County, ST)	FMAG #	Acres Burned	Percent Contained	Evacuations	Structures (Homes / Other)			Fatalities / Injuries
					Threatened	Damaged	Destroyed	
Oregon (2)								
*Beachie Creek/Lionshead Complex (Marion, Clackamas, Linn, and Jefferson, OR)	5356-FM-OR	397,215 (+12)	59% (+1) / 37% (+2)	M: 2,942 (+2,795)	H: 522 (- 8,915)	H: 120	H: 750	5 /16
				V: 0	O: 59 (-50)	O: 110	O: 853	
Riverside (Clackamas, OR)	5366-FM-OR	138,070 (+41)	45% (+8)	M:52,000	H: 0	H: 10	H: 56	0 / 3
				V: 0	O: 0	O: 9	O: 83	

* All numbers combined for this complex fire except for the containment percentage

(Evacuations: M = Mandatory / V = Voluntary; Structures: H = Homes and Mixed Commercial/Residential / O = Non-residential Commercial/Other Minor Structures)

Wildfire Summary – Region VIII

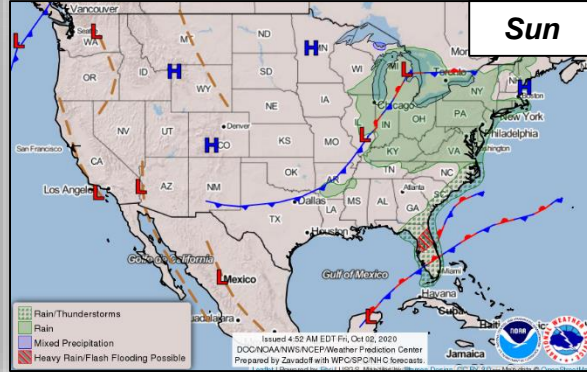
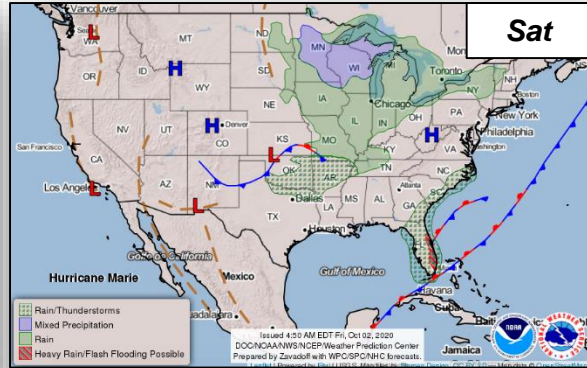
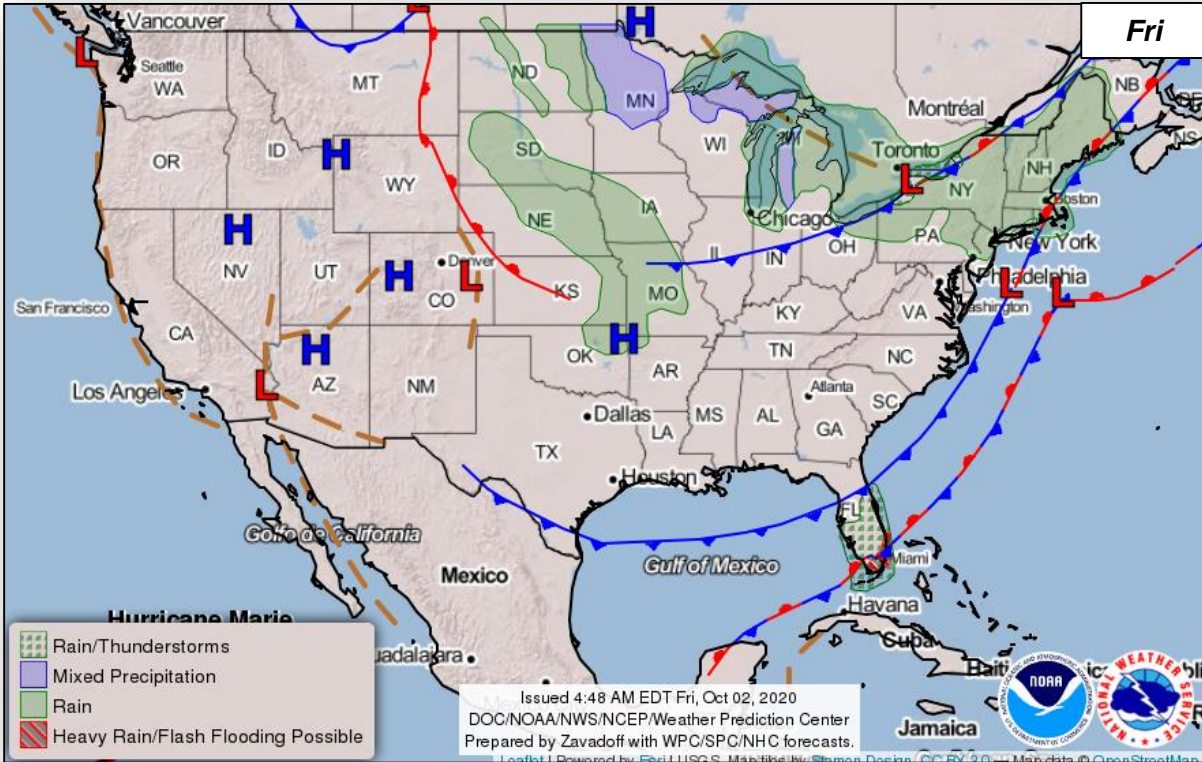


FEMA

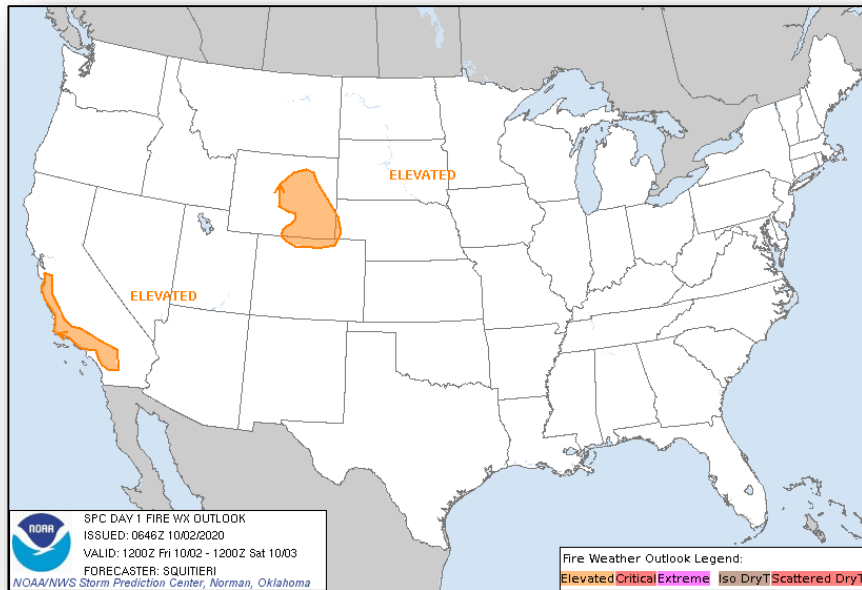
Fire Name (County, ST)	FMAG #	Acres Burned	Percent Contained	Evacuations	Structures (Homes / Other)			Fatalities / Injuries
					Threatened	Damaged	Destroyed	
Colorado (1)								
Cameron Peak (Larimer, CO)	5349-FM-CO	125,271 (+265)	34% (+4)	M: 6,274	H: 3,581	H: 0	H: 28	0 / 21
				V: Unknown	O: 0	O: 0	O: 29	
Wyoming (1)								
Mullen (Carbon and Albany, WY)	5375-FM-WY	118,778 (+12,031)	0%	M: 1,440 (+90)	H: 300	H: 0	H: 29	0 / 0
				V: 0	O: 0	O: 0	O: 31	

(Evacuations: M = Mandatory / V = Voluntary; Structures: H = Homes and Mixed Commercial/Residential / O = Non-residential Commercial/Other Minor Structures)

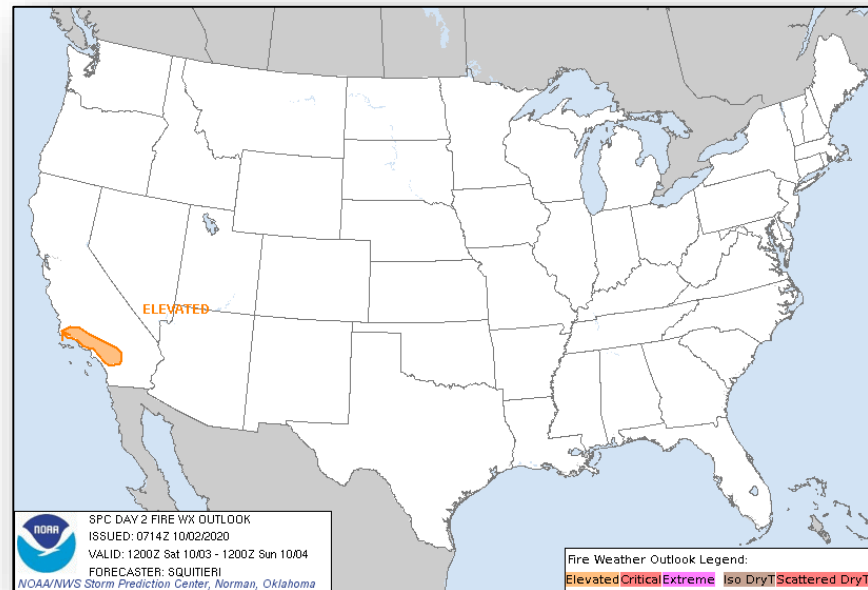
National Weather Forecast



Fire Weather Outlook



Today



Tomorrow

COVID-19 Update



Situation: Upward trajectory in COVID-19 case count continues across **29 (+3)** states/territories, with **6 (-2)** states/territories in a plateau status, and 17 states/territories on a downward trajectory. 16,384 National Guard deployed / activated; **1,307 (-11)** FEMA employees deployed. (*COVID-19 SLB, as of Oct 1*)

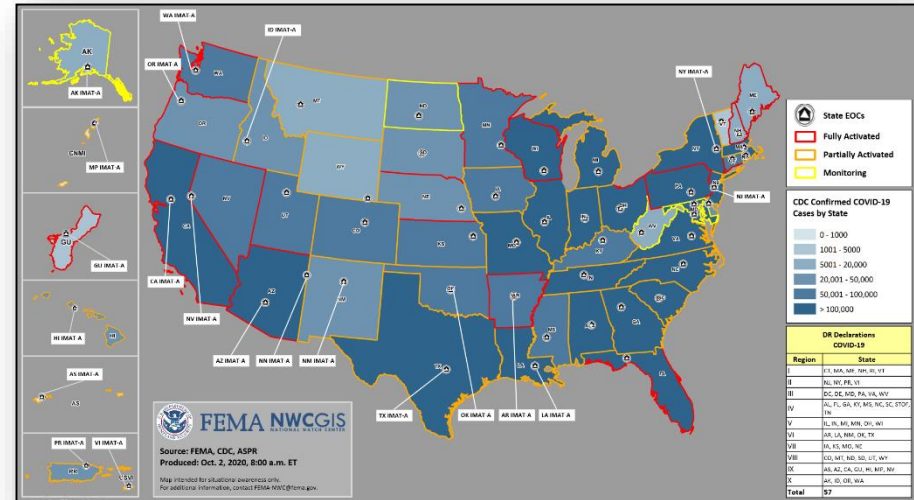
Nationwide Testing: **114,474,881 (+1,027,086)** cumulative (*as of Sep 30*)

COVID-19 positive cases continue to increase globally (*COVID-19 SLB as of Oct 1*)

- Confirmed Cases of COVID-19
 - United States: **7,213,419 (+45342)**
 - Worldwide: **33,722,075 (+219,867)**
- Deaths caused by COVID-19
 - United States: **206,402 (+1,030)**
 - Worldwide: **1,009,270 (+4,849)**

Response:

- NRCC conducting COVID response operations
- Regions I, II, III, V, VI, & X RRCCs at Level III
- Regions IV, VII, VIII, & IX RRCCs are rostered
- Regions VII, VIII, & IX COVID-19 working from the Virtual JFO
- NWC, all RWCs, and MOCs are monitoring



Joint Preliminary Damage Assessments



FEMA

Region	State / Location	Event	IA	Number of Counties		Start – End
			PA	Requested	Complete	
II	NY	Tropical Storm Isaias Aug 4	IA	0	0	N/A
			PA	8	3	8/25 – TBD
	PR	Thunderstorms Sep 13	IA	1	0	9/28 – TBD
			PA	0	0	TBD – TBD
III	MD	Tropical Storm Isaias Aug 4-5	IA	0	0	N/A
			PA	21	2	8/21 – TBD
	PA	Tropical Storm Isaias Aug 4-5	IA	9	2	8/26 – TBD
			PA	11	0	8/26 – TBD
VI	TX	Hurricane Hanna Jul 25 and continuing	IA	6	6	7/29 – 8/20
			PA	6	0	7/29 – TBD
		Hurricane Laura Aug 23 and continuing	IA	8	0	9/15 – TBD
			PA	10	0	9/2 – TBD
VIII	UT	High Winds Sep 8-9	IA	0	0	N/A
			PA	4	0	9/14 – TBD
X	WA & CTCR*	Multiple Wildfires Sep 7 and continuing	IA	1	1	9/11 – 9/15
			PA	13	0	9/28 – TBD

* Confederated Tribes of the Colville Reservation

Declaration Requests in Process – 11



FEMA

State / Tribe / Territory – Incident Description	Type	IA	PA	HM	Requested
Poarch Band of Creek Indians – COVID-19 Pandemic	DR	X	X		5/15
DE – Tropical Storm Isaias	DR	X	X	X	8/31
ND – Severe Storms and Flooding	DR		X	X	8/31
NY – Tropical Storm Isaias	DR		X	X	9/3
MD – Tropical Storm Isaias	DR		X	X	9/3
WA – Wildfires and Straight-Line Winds	DR	X	X	X	9/16
NC – Hurricane Isaias	DR		X	X	9/23
NJ – Tropical Storm Isaias	DR		X	X	9/28
CA - Wildfires	DR	X	X	X	9/28
CT – Tropical Storm Isaias	DR		X	X	9/30
TX – Hurricane Hanna	DR		X	X	9/30

FEMA Common Operating Picture



FEMA

FEMA HQ	
NWC	NRCC
Monitoring	Level III

FEMA REGIONS		
WATCH	RRCC	
Monitoring	I	Level III
Monitoring	II	Level III
Monitoring	III	Level III
Monitoring	IV	Rostered
Monitoring	V	Level III
Monitoring	VI	Level III
Alt. Location	VII	Rostered
Monitoring	VIII	Rostered
Monitoring	IX	Rostered
Monitoring	X	Level III

Notes:

NRCCs/RRCCs: COVID-19

All state EOCs (except IL & SD) activated for COVID-19

CA, OR, WA: Wildfires
 IA: Derecho
 FL, AL: TC Sally
 LA: TC Laura & Beta
 UT: Flooding
 KY: Civil Unrest
 PR: Earthquake

Major Disasters (DR): 105
Emergency Disasters (EM): 54
 JFOs: 10 / VJFOs: 17
 Staging Area
 Declared County (non-COVID-19 Declarations)
 Fully Activated
 Partially Activated
 Monitoring

As of 8:00 a.m. ET October 2, 2020
 Created by FEMA NWC

Region X COVID DRs
 4451-DR-WA/4599-DR-OR
 FCO: Michael F. O'Hare
 VJFO: Bothell, WA

4539-DR-WA
 FCO: Timothy B. Manner
 VJFO: Camp Murray, WA

4562-DR-OR
4519-DR-OR
 FCO: Dolph A. Diemont
 VJFO: Salem, OR

RVIII IMAT, RX IMAT MERS (2)

4558-DR-CA
 FCO: Willie G. Nunn
 JFO: TBD

RIX IMAT-1 (Mather, CA)
MERS (Mather, CA)

Region IX COVID DRs
 4482-DR-CA/4495-DR-GU
 4510-DR-HI/4511-DR-MP
 4523-DR-NV/4524-DR-AZ
 4537-DR-AS
 FCO: Robert I. Fenton
 VJFO: Oakland, CA

4549-DR-HI
 FCO: Colby Stanton
 JFO: TBD

4553-DR-ND
 FCO: James R. Stephenson
 VJFO: Denver, CO

Region VI COVID DRs
 4484-DR-LA
 4485-DR-TX
 4518-DR-AR
 4529-DR-OK
 4530-DR-DM
 FCO: George A. Robinson
 VJFO: Denton, TX

4552-DR-MO
 FCO: John Brogan
 VJFO: Kansas City, MO

TC Laura/Sally/Beta
 R1 IMAT, RVI IMAT-2, SMT (2), US&R MRP (CMD) IST

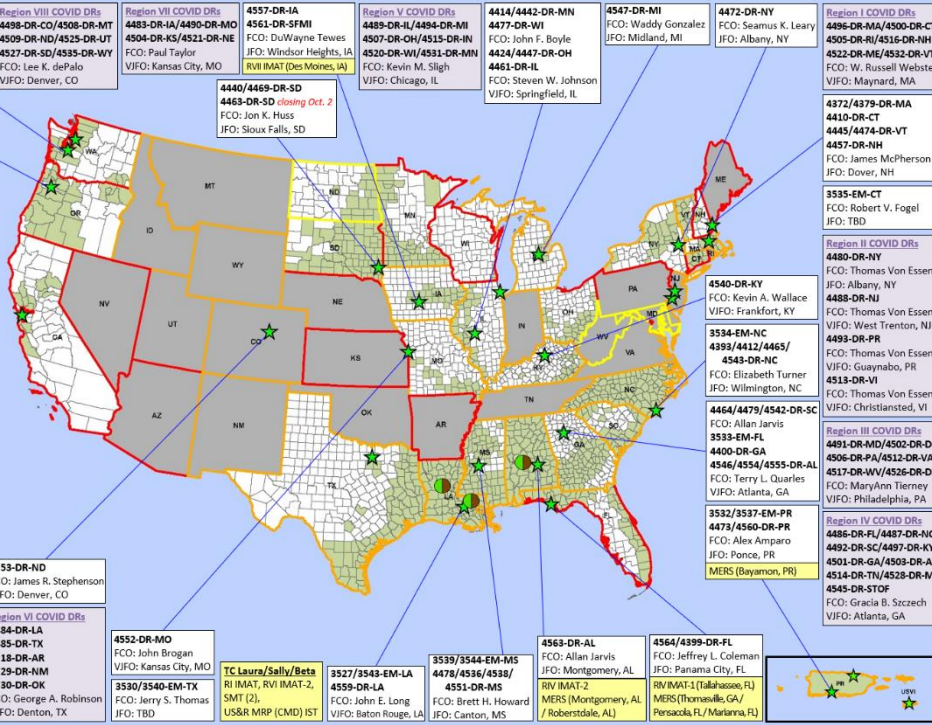
3527/3543-EM-LA
4559-DR-LA
 FCO: John E. Long
 VJFO: Baton Rouge, LA

3539/3544-EM-MS
4478/4536/4538/4551-DR-MS
 FCO: Brett H. Howard
 VJFO: Canton, MS

4563-DR-AL
 FCO: Allan Jarvis
 VJFO: Montgomery, AL

4564/4399-DR-FL
 FCO: Jeffrey L. Coleman
 VJFO: Panama City, FL

RV IMAT-1 (Tallahassee, FL)
MERS (Thomasville, GA)
MERS (Pensacola, FL/Marianna, FL)



N-IMATs	
2-3 Team	
Red	Reconstituting
Blue	
Gold	

R-IMATs	
4-6 Teams	
I	LA
II	
III	
IV-1	FL
IV-2	AL
V	DEMOP
VI-1	
VI-2	LA
VII	IA
VIII	OR
IX-1	CA
IX-2	
X	OR

FMC NMC PMC Deployed

Team:	US&R	MERS	FCOs	FDRCs	IM WORKFORCE
Status	33-65%	> 66%	≤1 Type I	≤1	
Assigned:	28	36	48	10	13,951 ▼
Unavailable:	10	0	3	0	3,169 ▼
Deployed:	0	3	40	9	6,691 ▲
Available:	18	33	5	1	4,091/ 29% ▼

IM CADRE AVAILABILITY SUMMARY	
Cadres with 25% or Less Availability	
CVR 15% (12/81); EA 15% (89/464); EHP 24% (161/665); FL 12% (19/154); HM 23% (289/1,237); LOG 22% (291/1,339); OPS 10% (34/328); PA 18% (550/3,128); SAF 16% (9/55)	



FEMA

FEMA's mission is helping people before, during, and after disasters.

Click [here](#) to subscribe to this briefing
[FEMA.GOV](https://www.fema.gov)