

The Disaster Center is dedicated to the idea that disaster mitigation is cost effective and individuals pursuing their own interest are the greatest potential force for disaster reduction.

Please consider making a small donation to the Disaster Center



When disaster mitigation is cost effective, we are on the road to bringing disasters to an end.



FEMA

Daily Operations Briefing

Sunday, October 6, 2019

8:30 a.m. EDT

National Current Operations & Monitoring



Significant Incidents or Threats: None

Tropical Activity:

- Atlantic: Disturbance 1: [Medium \(50%\)](#); Disturbance 2: [Low \(30%\)](#)
- Eastern Pacific: Disturbance 1: [Low \(0%\)](#)
- Central Pacific: No new tropical cyclones expected during the next five days
- Western Pacific: Tropical [Storm 20W \(Hagibis\)](#)

Declaration Activity: None

Tropical Outlook – Atlantic

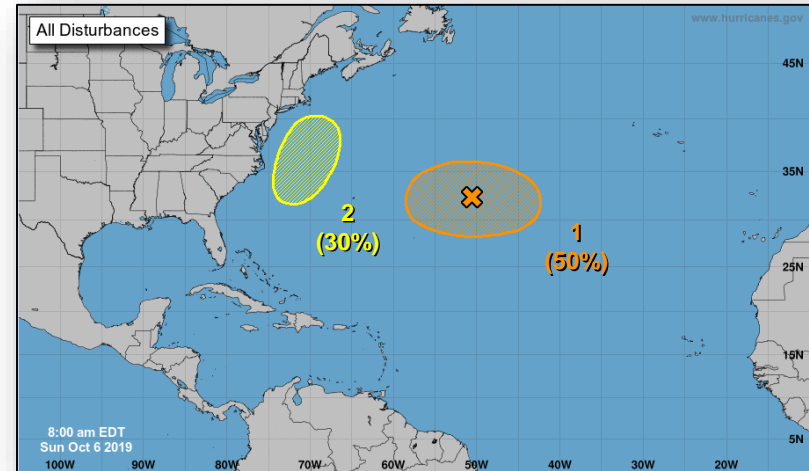


Disturbance 1 *(as of 8:00 a.m. EDT)*

- Forecast to form over the North Atlantic between Bermuda and the Azores in a couple of days
- Moving W
- Formation chance through 48 hours: Low (10%)
- Formation chance through 5 days: Medium (50%)

Disturbance 2 *(as of 8:00 a.m. EDT)*

- Forecast to develop over the western North Atlantic between Bermuda and the east coast of U.S. by the middle of next week
- Expected to move N to NE
- Formation chance through 48 hours: Low (near 0%)
- Formation chance through 5 days: Low (30%)



Current Disturbances & 5 Day Cyclone Formation: < 40% | 40-60% | > 60%
Tropical / Sub-Tropical Cyclone: Depression | Storm | Hurricane | Post-Tropical Cyclone / Remnants

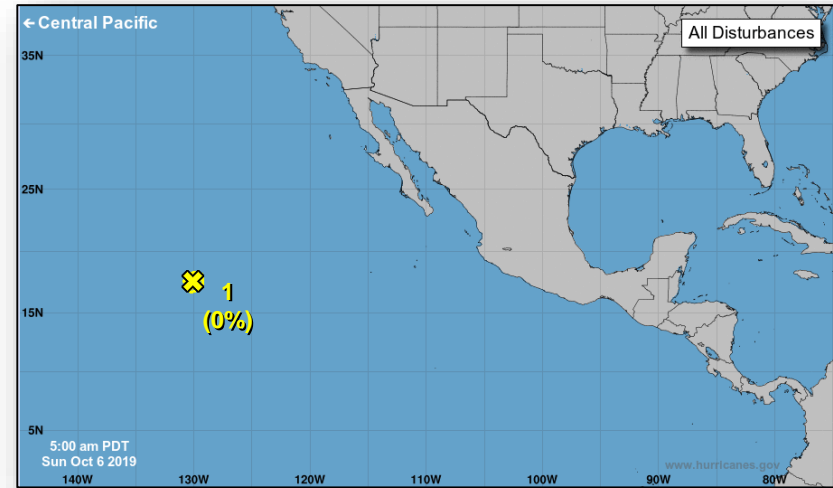
Potential track area: Day 1-3 | Day 4-5 | Watches: Hurricane | Trop Stm | Warnings: Hurricane | Trop Stm | Current wind extent: Hurricane | Trop Stm

Tropical Outlook – Eastern Pacific



Disturbance 1 *(as of 8:00 a.m. EDT)*

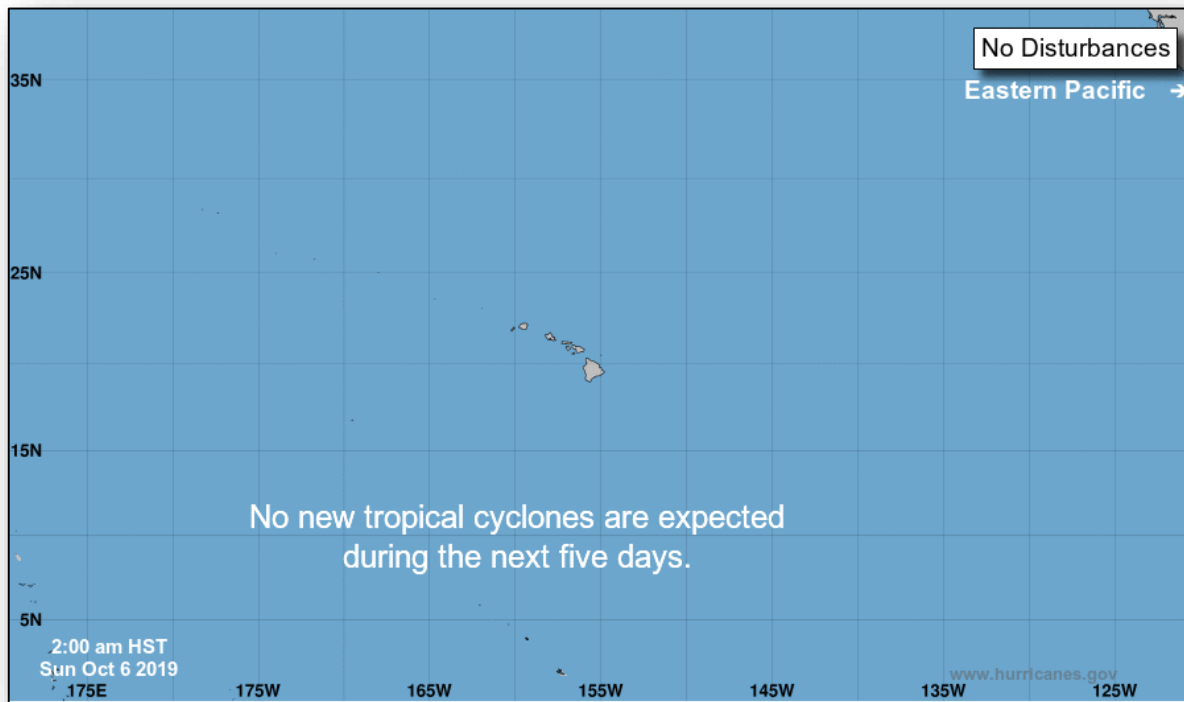
- 1,400 miles WSW of southern tip of Baja California peninsula, Mexico
- Development is unlikely
- Formation chance through 48 hours: Low (near 0%)
- Formation chance through 5 days: Low (near 0%)



Current Disturbances & 5 Day Cyclone Formation: ✕ < 40% | ✖ 40-60% | ✗ > 60%
Tropical / Sub-Tropical Cyclone: ○ Depression | ● Storm | ● Hurricane | ⊗ Post-Tropical Cyclone / Remnants

Potential track area: Day 1-3 Day 4-5
Watches: Hurricane Trop Stm
Warnings: Hurricane Trop Stm
Current wind extent: Hurricane Trop Stm

Tropical Outlook – Central Pacific



Current Disturbances & 5 Day Cyclone Formation: < 40% | 40-60% | > 60%
 Tropical / Sub-Tropical Cyclone: Depression | Storm | Hurricane | Post-Tropical Cyclone / Remnants

Potential track area:
 Day 1-3 | Day 4-5

Watches:
 Hurricane | Trop Stm

Warnings:
 Hurricane | Trop Stm

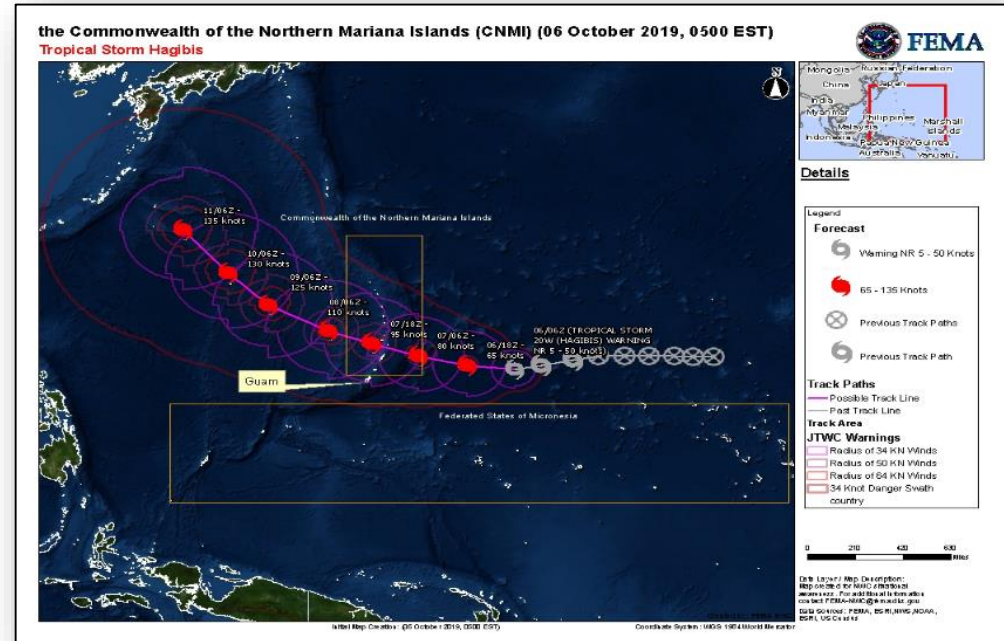
Current wind extent:
 Hurricane | Trop Stm

Tropical Outlook – Western Pacific



Tropical Storm 20W (Hagibis) (Warning #5 as of 5:00 a.m. EDT)

- 618 miles E of Andersen AFB, Guam
- Moving W at 20 mph
- Maximum sustained winds 60 mph
- On the forecast track it should pass just N of Saipan early Mon EDT
- Tropical storm force winds extend 100
- Storm Surge: dangerous surf likely for Saipan and Tinian, up to 17 feet Mon and Tue; 1-2 feet of inundation possible along windward coastlines
- Rainfall: heavy rain will begin Mon; 5-8 inches possible for Saipan and Tinian; 2-4 inches for Rota through Tue
- Typhoon Warning in effect for Tinian, Saipan, Alamagan and Pagan
- Tropical Storm Warning in effect for Rota and Agrihan
- Tropical Storm Watch in effect for Guam



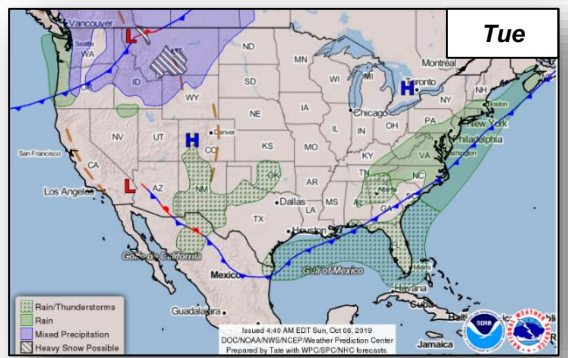
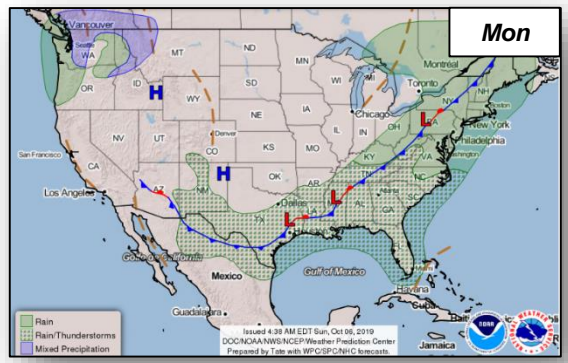
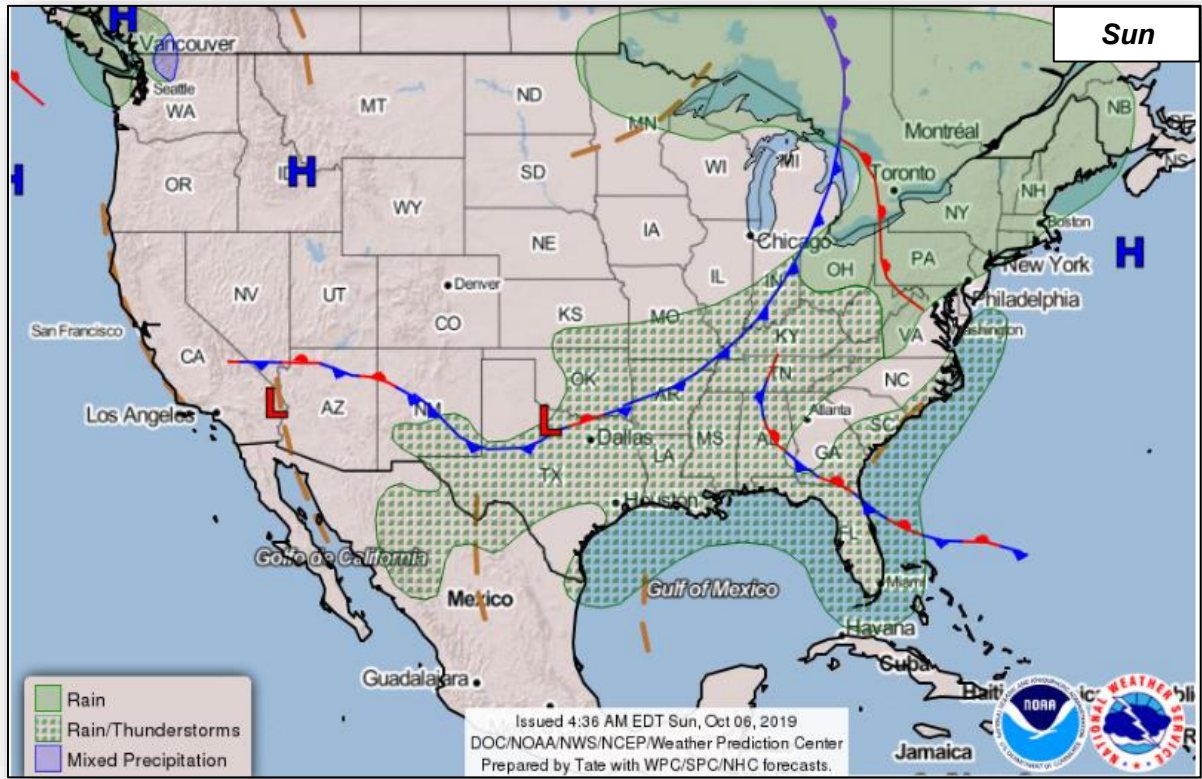
Tropical Cyclone – Hagibis



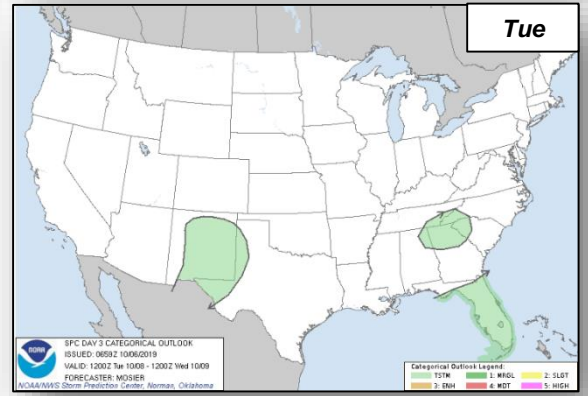
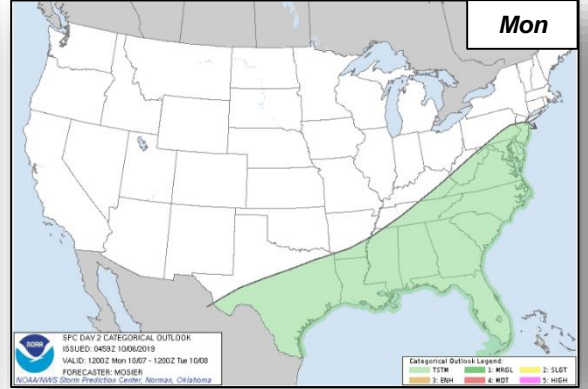
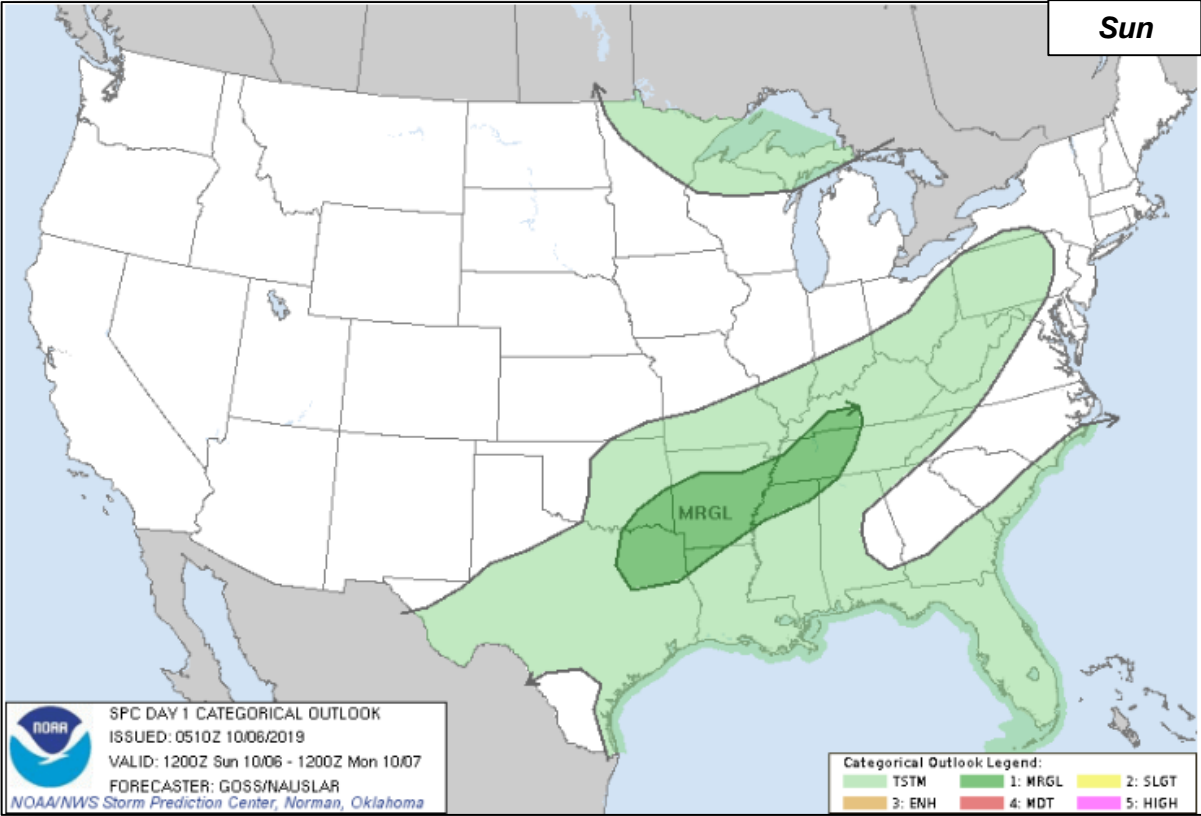
Preparations and Response:

- There are no reported unmet needs. There have been no requests for FEMA assistance.
- Region IX RWC remains at Steady State, continues to monitor
- Airports: no closures at this time
- Seaport conditions: Saipan (Yankee); Guam (X-Ray)
- Saipan/Tinian/Rota: 7 shelters opened with 15 occupants
(Region IX SPOTREP as of 7:24 am EDT)
- Commonwealth of the Northern Mariana Islands (CNMI)
 - EOC at Full Activation
 - Government offices and schools will close on 7 Oct (local time)
 - Hospital generators and water tanks have two weeks of supply and have 30 day medical supply on hand
(HHS Region IX SPOTREP as of 5:30 am EDT)
- Guam
 - EOC at Normal Operations

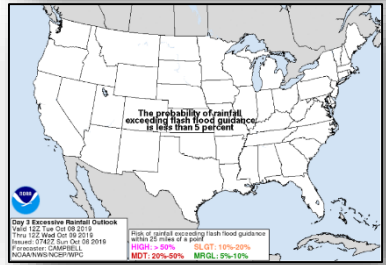
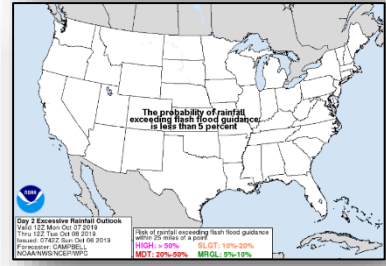
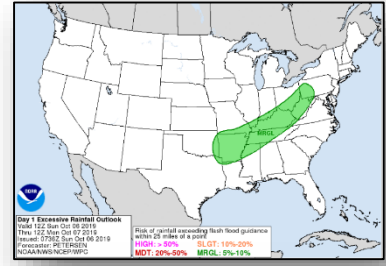
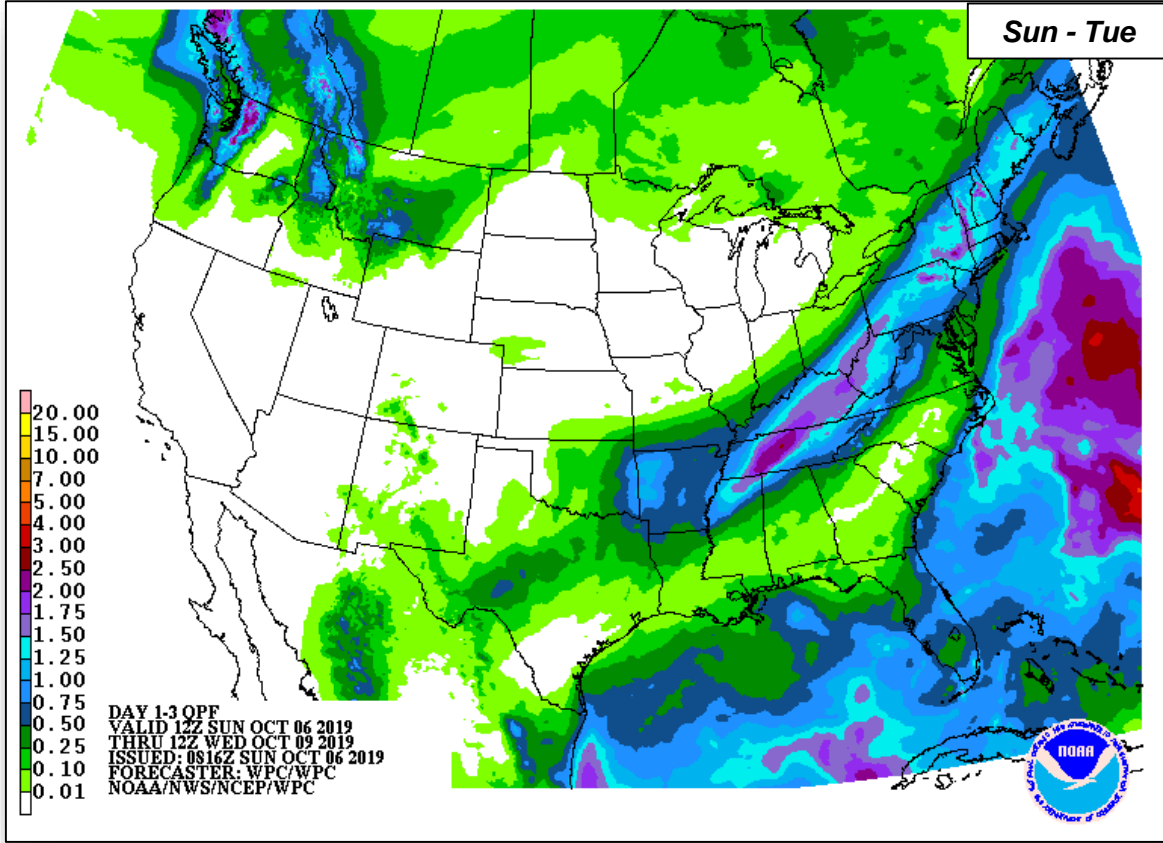
National Weather Forecast



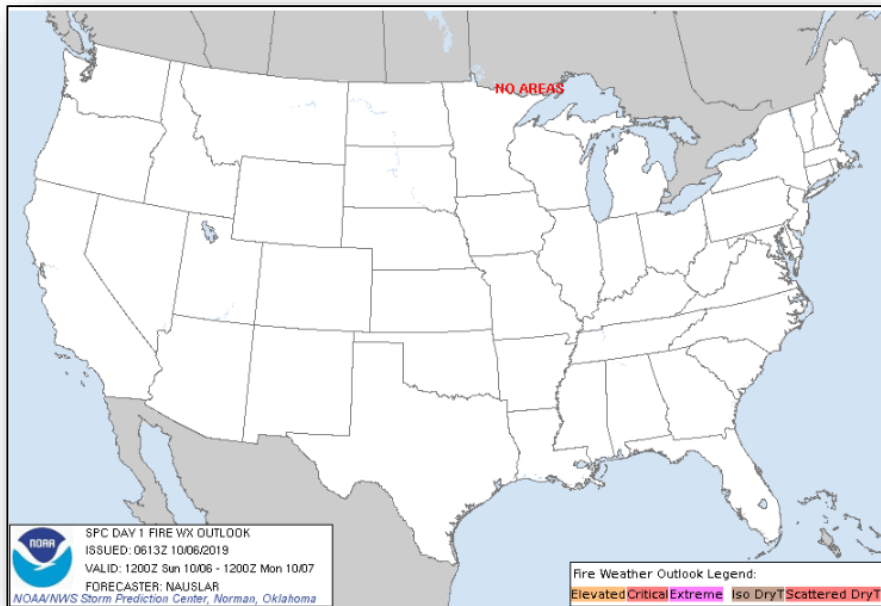
Severe Weather Outlook



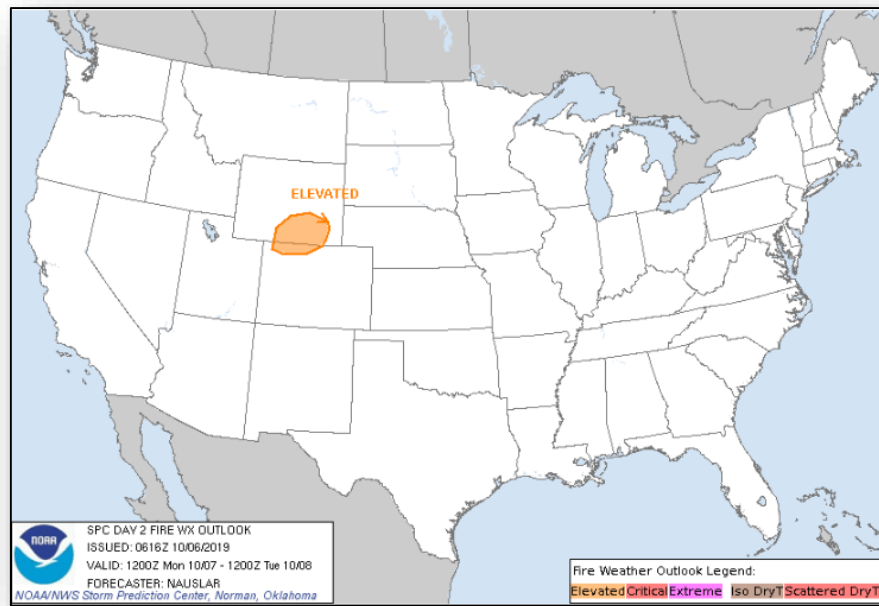
Precipitation Forecast



Fire Weather Outlook

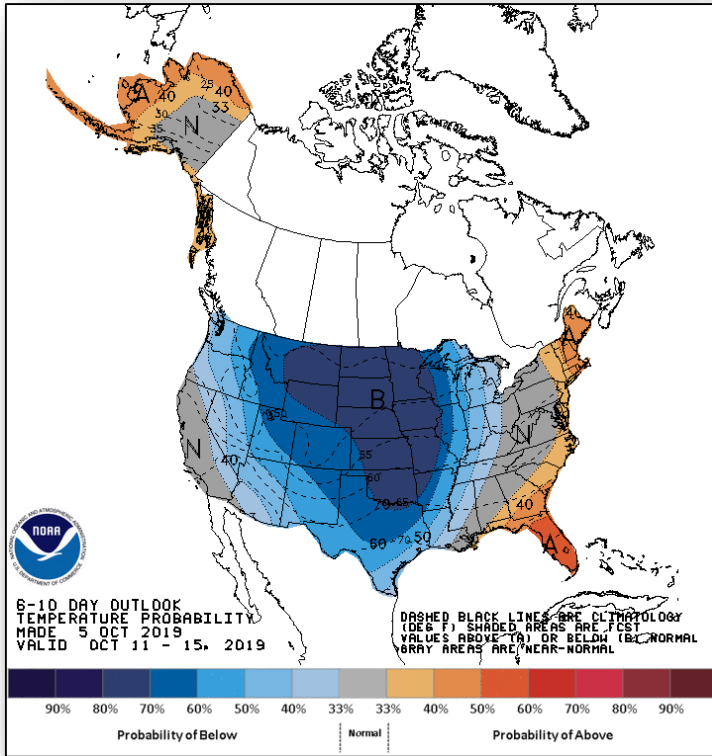


Today

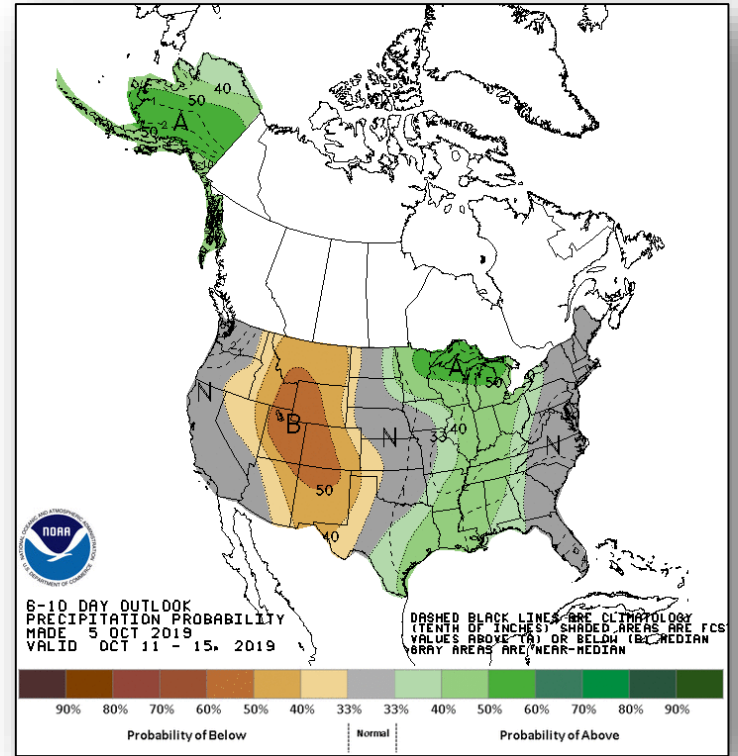


Tomorrow

Long Range Outlooks – Oct 11-15



6-10 Day Temperature Probability

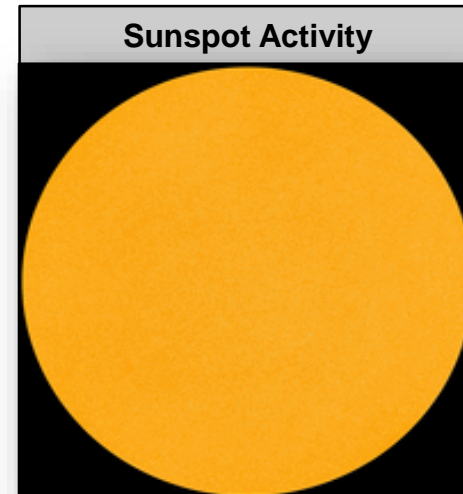



6-10 Day Precipitation Probability

Space Weather

	Space Weather Activity	Geomagnetic Storms	Solar Radiation	Radio Blackouts
Past 24 Hours	None	None	None	None
Next 24 Hours	None	None	None	None

For further information on NOAA Space Weather Scales refer to: <http://www.swpc.noaa.gov/noaa-scales-explanation>



Joint Preliminary Damage Assessments



Region	State / Location	Event	IA/PA	Number of Counties		Start – End
				Requested	Completed	
IX	Colorado River Indian Tribe	Storms Sep 1-2	IA	1	0	10/1 – TBD
			PA	1	1	10/1 – 10/4

Declaration Requests in Process – 2



State / Tribe / Territory – Incident Description	Type	IA	PA	HM	Requested
SD (+2 Tribes*) – Severe Storms, Tornadoes, and Flooding	DR		X	X	Aug 19
SD – Severe Storms, Tornadoes, and Flooding	DR		X	X	Sep 10

** Cheyenne River Reservation and the Lower Brule Indian Reservation*

FEMA Common Operating Picture



FEMA

FEMA HQ	
NWC	NRCC
Monitoring	Blue

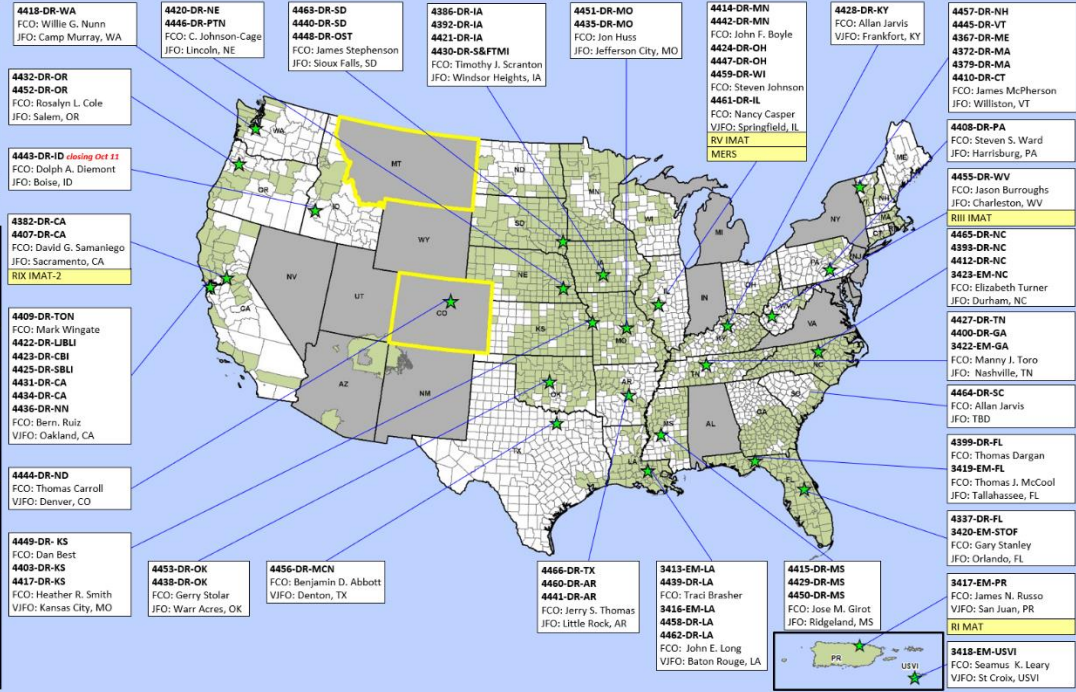
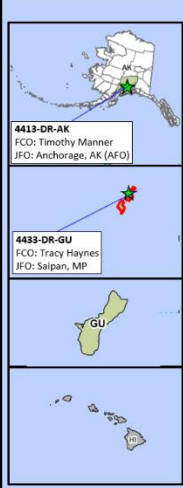
FEMA REGIONS		
WATCH	RRCC	
Monitoring	I	Rostered
Monitoring	II	Rostered
Monitoring	III	Rostered
Monitoring	IV	Rostered
Monitoring	V	Rostered
Monitoring	VI	Rostered
Monitoring	VII	Rostered
Monitoring	VIII	Rostered
Monitoring	IX	Rostered
Monitoring	X	Rostered

Notes:

MT: Snowstorm
 CO: Wildfire
 CNMI: Hagibis

Major Disasters (DR): 65
 Emergency Disasters (EM): 8
 JFOs: 20 / VJFOs: 9
 Staging Area
 Declared County
 Fully Activated
 Partially Activated
 Monitoring

At 1:00 a.m. EDT October 6, 2019
 Created by: FEMA NWC



N-IMATs	
3 Teams	
E	
W	
C	
R-IMATs	
4-6 Teams	
I	PR
II	
III	WV
IV-1	
IV-2	
V	IL
VI-1	
VI-2	
VII	1
VIII	2
IX-1	
IX-2	CA
X	3
FMC	PMC
NMC	Deployed

Team:	US&R	MERS	FCOs	FDRCS	IM WORKFORCE
Status	(>66%)	(>66%)	(≤1 Type 1)	(≥3)	
Assigned:	28	36	41	13	13,732 (NC)
Unavailable	0	0	1	0	4,007 ▼
Deployed:	0	0	35	9	5,263 ▲
Available:	28	36	5	4	4,462/33% ▲

IM CADRE AVAILABILITY SUMMARY	
Cadres with 25% or Less Availability	
EHP 9% (51/564); ER 21% (15/73); FL 16% (25/158); FM 24% (68/283); PA 12% (322/2,706); PLAN 24% (95/398); SAF 16% (9/55)	



FEMA

FEMA's mission is helping people before, during, and after disasters.

Click [here](#) to subscribe to this briefing.