

The Disaster Center is dedicated to the idea that disaster mitigation is cost effective and individuals pursuing their own interest are the greatest potential force for disaster reduction.

Please consider making a small donation to the Disaster Center



When disaster mitigation is cost effective, we are on the road to bringing disasters to an end.



FEMA

Daily Operations Briefing

Tuesday, June 11, 2019

8:30 a.m. EDT

Significant Activity – June 10-11



FEMA

Significant Events:

- Flooding – Central U.S. – FINAL

Tropical Activity:

- Atlantic: No activity affecting U.S. interests
- Eastern Pacific: No significant activity affecting U.S. interests
- Central Pacific: No significant activity affecting U.S. interests
- Western Pacific: No significant activity affecting U.S. interests

Significant Weather:

- Strong to severe thunderstorms – Southern and Central Plains
- Heavy rain and flash flooding possible – Southeast
- Excessive Heat – Pacific Northwest, CA, and Southwest

Declaration Activity:

- Major Disaster Declaration Request – Kansas
- Major Disaster Declaration Request – Oglala Sioux Tribe of the Pine Ridge Reservation
- Amendment No. 3 to FEMA-4429-MS
- Amendment No. 3 to FEMA-4415-MS

Tropical Outlook – Five Day



FEMA



Atlantic



Eastern Pacific



Central Pacific

Flooding – Central U.S. - Final



FEMA

Situation:

Major flood levels expected to continue across the Midwest and Gulf Coast regions for weeks; the Mississippi River is slowly rising and will crest next week.

Lifeline Impacts:

Safety and Security

- Levee breaches/overtopping: IL, IA, MO, AR, OK, and LA
- LA: Morganza Control Structure opening delayed indefinitely

Food, Water & Sheltering

- **17 (-1)** shelters open / **304 (-8)** occupants *(ARC midnight shelter count, as of 5:48 am EDT, June 11)*
 - OH: 1 / **77 (+13)**
 - AR: 5 / **149 (-7)**
 - TX: 2 / 0
 - OK: 2 / **21 (-23)**
 - MO: 7 (-1) / **57 (+9)**
 - IL: 1 / 1
- Mandatory & voluntary evacuations: IL, OK, KS, MO, AR, & OH

Health & Medical

- Fatalities / Injuries:
 - OH: 1 / 7
 - AR: 1 / 0
 - KS: 3 / 56
 - OK: 6 / numerous
 - LA: 1 / 5
 - MO: 9 / 20

Transportation

- USCG closed portions of the Mississippi, Arkansas & Illinois Rivers
- Amtrak, Union Pacific and BNSF services suspended in some impacted areas; freight cargo is being rerouted

Response:

State/Local

- **AR EOC Returned to Normal Operations**
- Partial Activation: KS, OH and IL EOCs
- Monitoring: MO, LA, and OK EOCs
- National Guard activated: IL, IA, MO, KS, OK, and AR

Flooding – Central U.S. - Final



FEMA

Response (Continued):

Federal Partners:

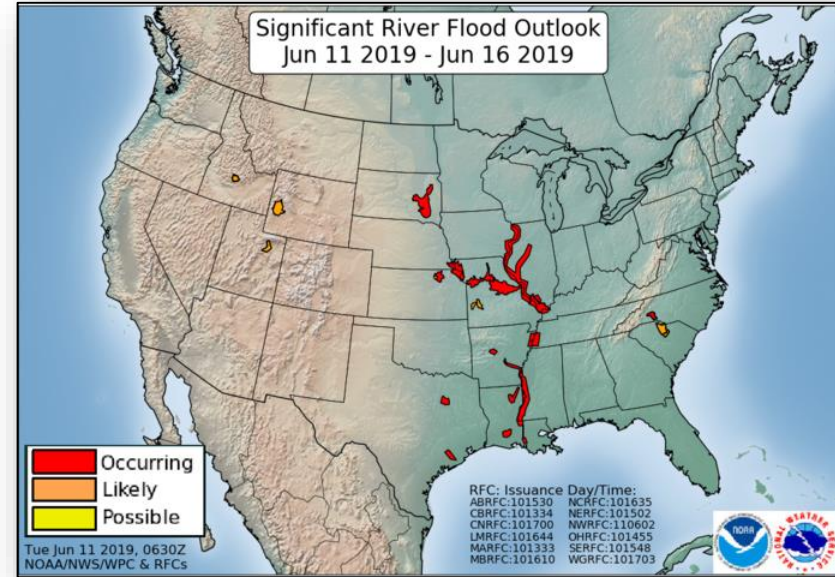
- USACE monitoring levees; sandbagging operations ongoing

FEMA Regions:

- Region V: 1 LNO deployed to IL EOC
- Region VI:
 - RWC: Returned to Steady State
 - IMAT-1: Deployed to AR EOC
 - IMAT-2: Deployed to OK EOC
 - LNOs: Demobilized from OK and AR
- Region VII:
 - RWC: Enhanced Watch (day shift only)
 - IMAT: Deployed (EM-3412-KS)

FEMA Headquarters

- NWC: Steady State, monitoring 24/7

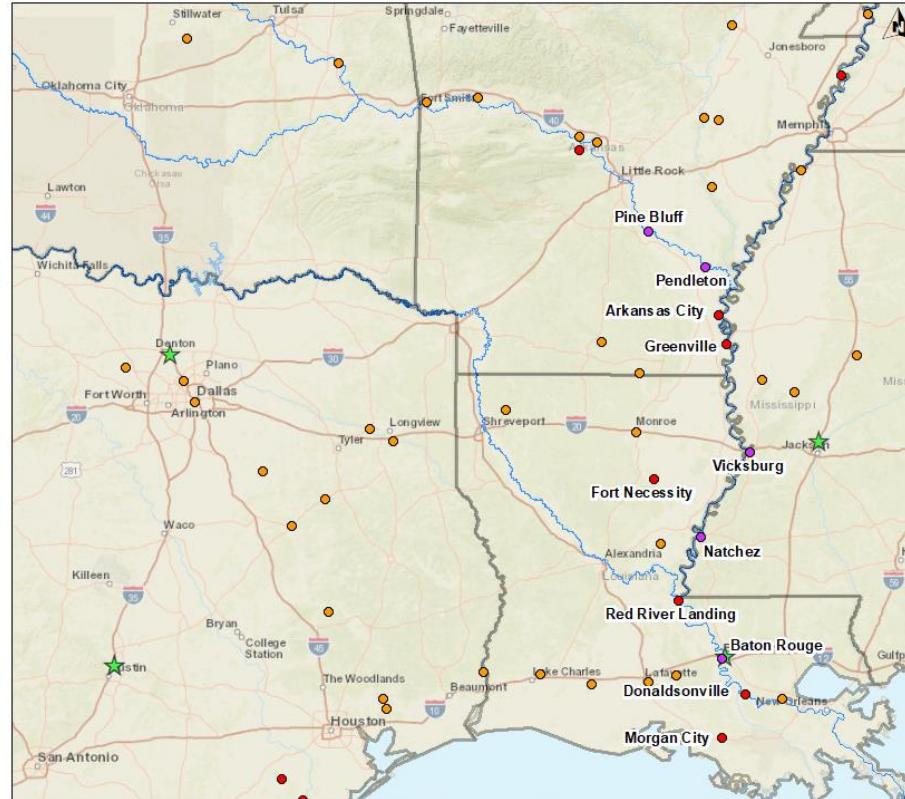


Lower Mississippi Flood Forecast



FEMA

Significant River Flood Outlook: (11 June 2019, 0700 EDT) Lower Mississippi Valley River System



Legend

- ★ JFO Locations
- Mississippi River System
- River Gauge Forecast**
June 11-13, 2019
- Major Flooding
- Moderate Flooding
- Minor Flooding

0 15 30 60 90 120
Miles
Data Layer / Map Description:
Lower Mississippi Valley Potential Flood Area
Data Sources: FEMA, NWS, NOAA, ESRI

Created by: FEMA NWC

Initial Map Creation: (11 June 2019, 0700 EDT)

Coordinate System: WGS 1984 PDC Mercator

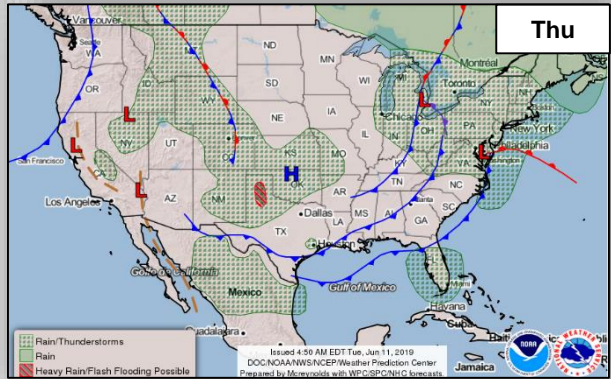
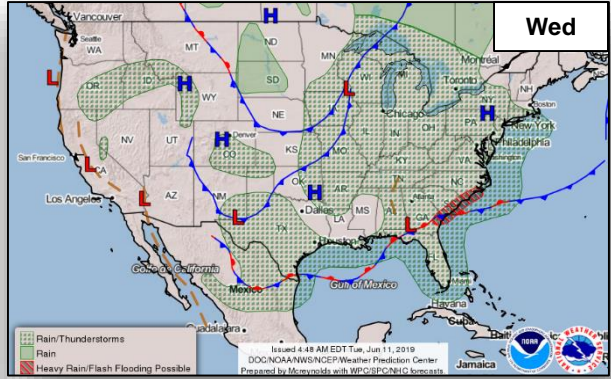
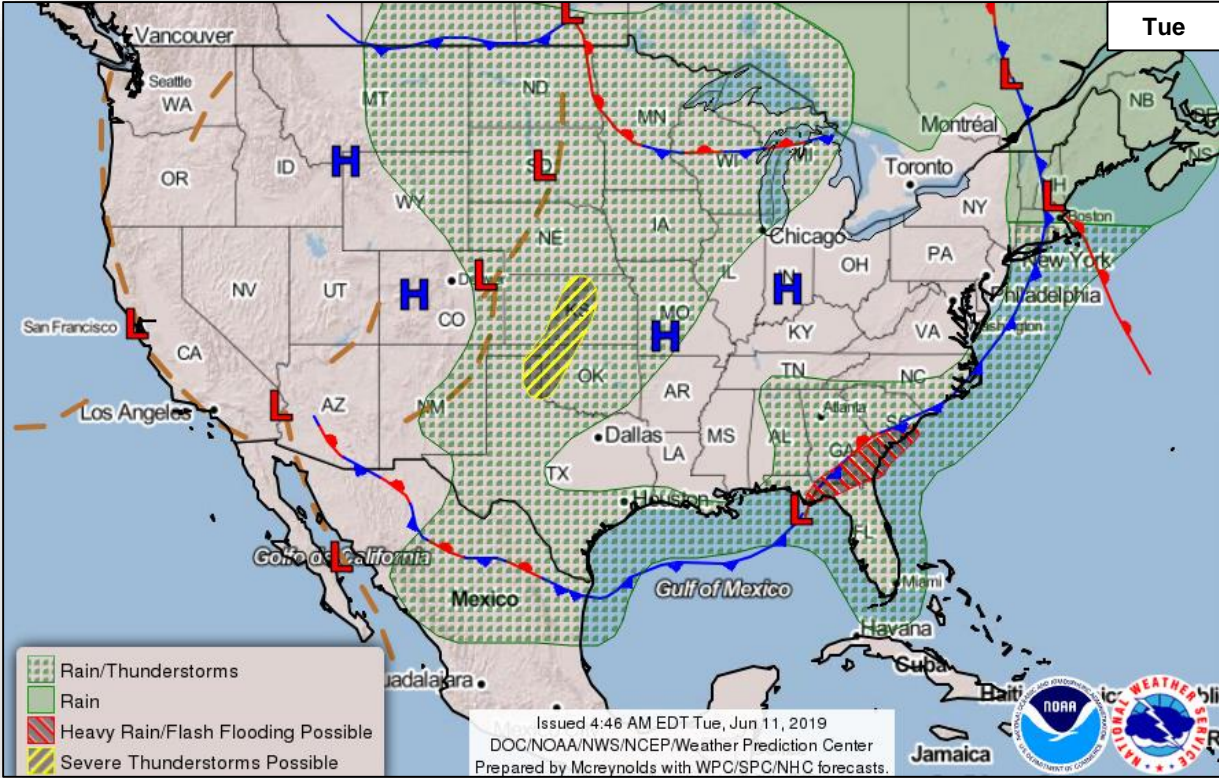
AR	Pine Bluff – crested at major 6/6 *	↓
AR	Pendleton – crested at record 6/7 *	↓
AR / MS	Arkansas City – crested at moderate 6/9 *	→
AR / MS	Greenville – crested at moderate 6/9 *	→
LA / MS	Vicksburg – cresting at major 6/14	↑
LA / MS	Natchez – cresting at major 6/15	↑
LA / MS	Red River Landing – cresting at moderate 6/16	↑
LA / MS	Baton Rouge – cresting at major 6/17	↑
LA / MS	Donaldsonville – cresting at moderate 6/17	↑
LA	Ft Necessity – crested at moderate 6/10 *	↓
LA	Morgan City – crested at moderate 6/6 *	→

* Previously crested

National Weather Forecast



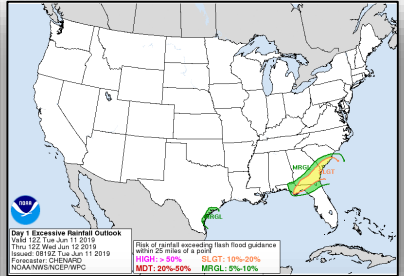
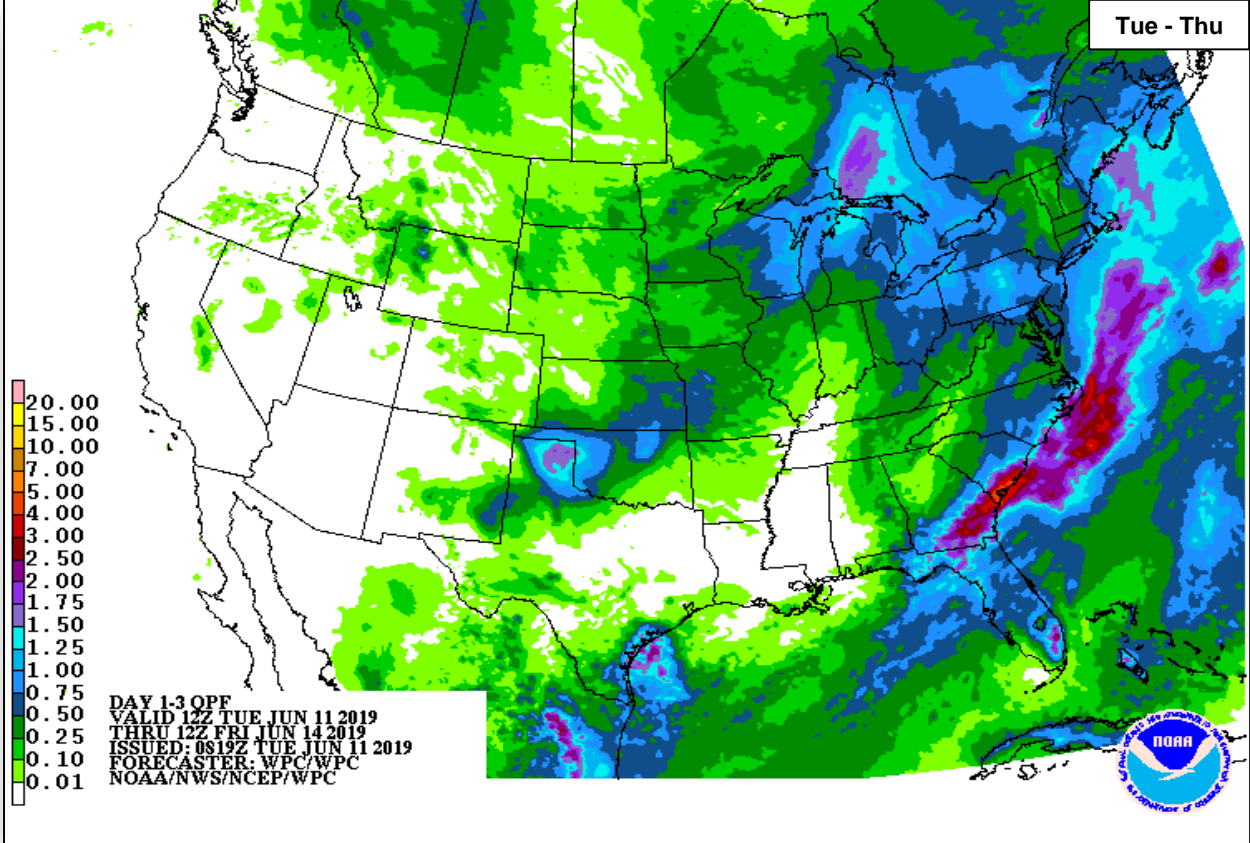
FEMA



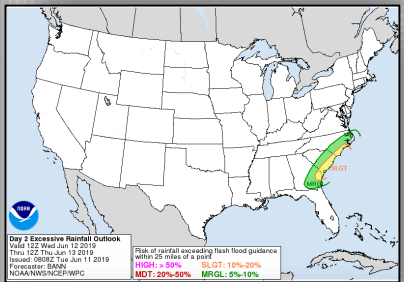
Precipitation Forecast



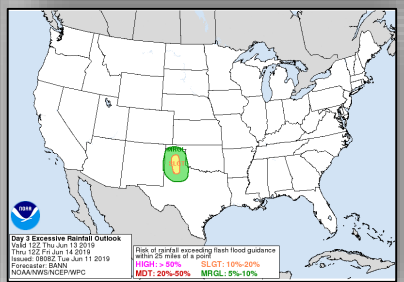
FEMA



Tue



Wed



Thu

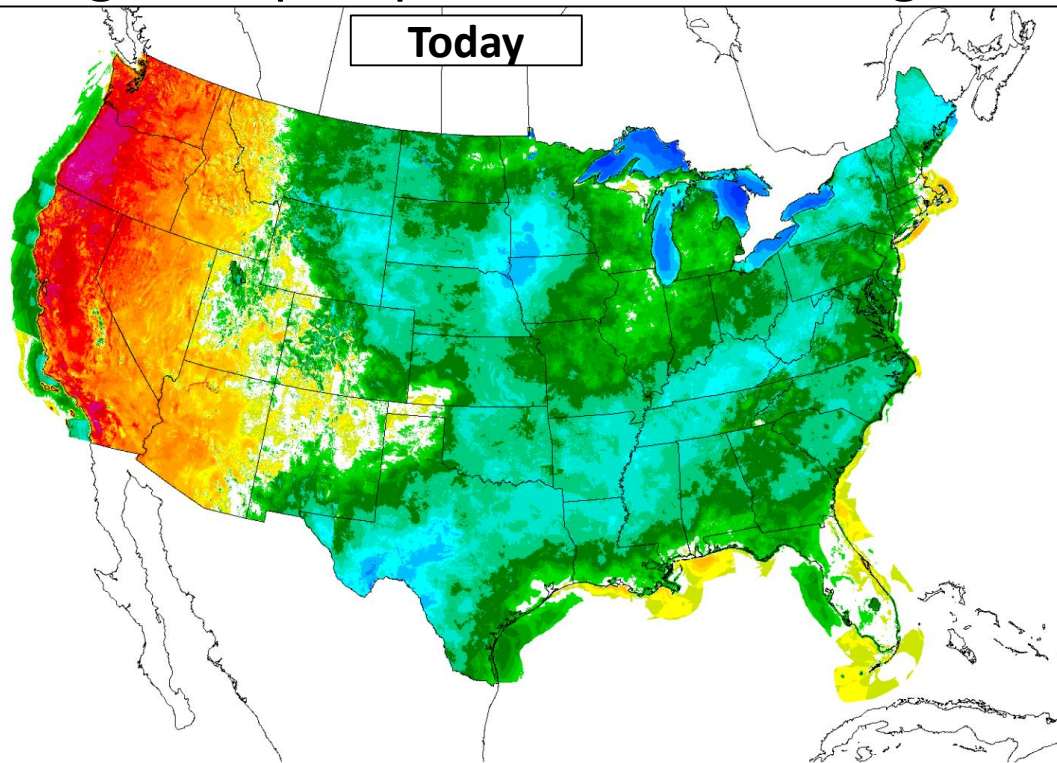
Heat Wave Along West Coast



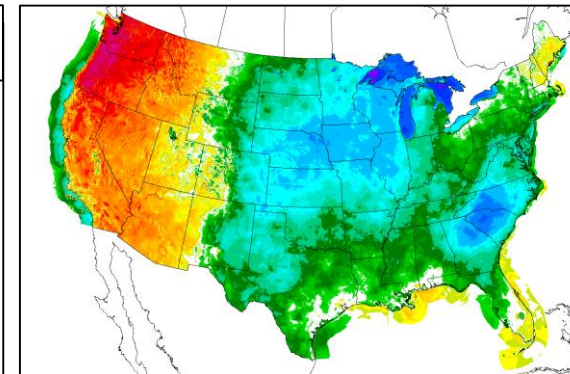
FEMA

High Temp Departure from Average

Today

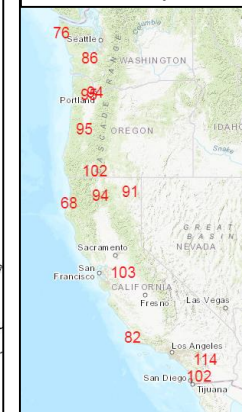


2.5KM NDFD FORECAST MAX MHRUS CLIMATOLOGY VALID WED 2019061200 (F)

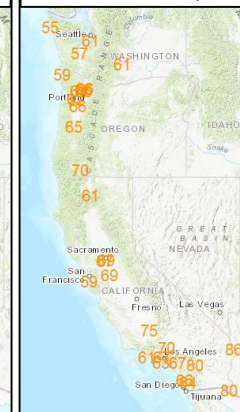


Wed

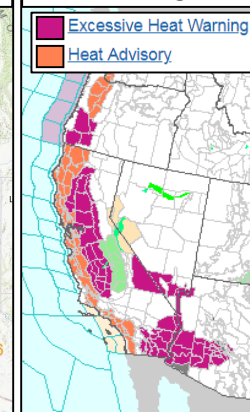
Record Highs Today



Record Lows Wednesday



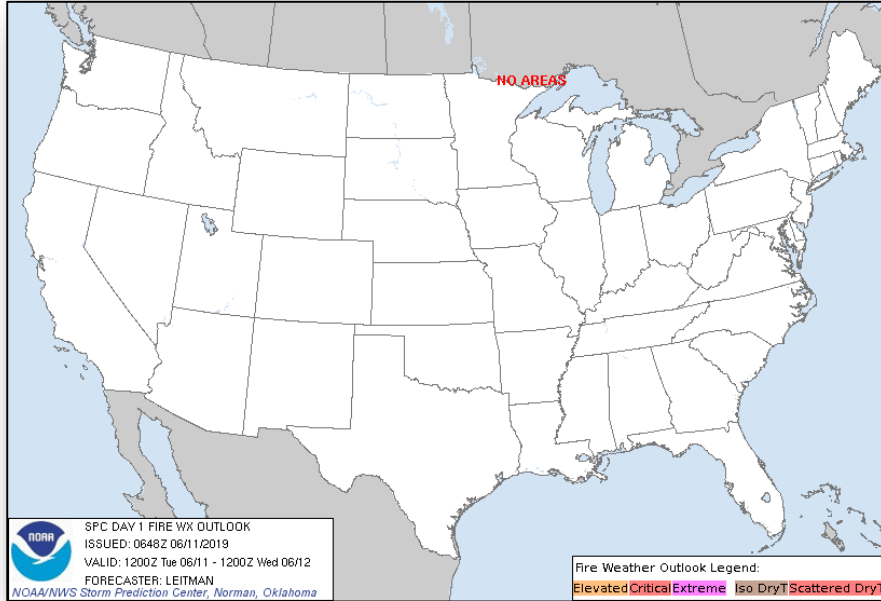
Heat Advisory/Warnings



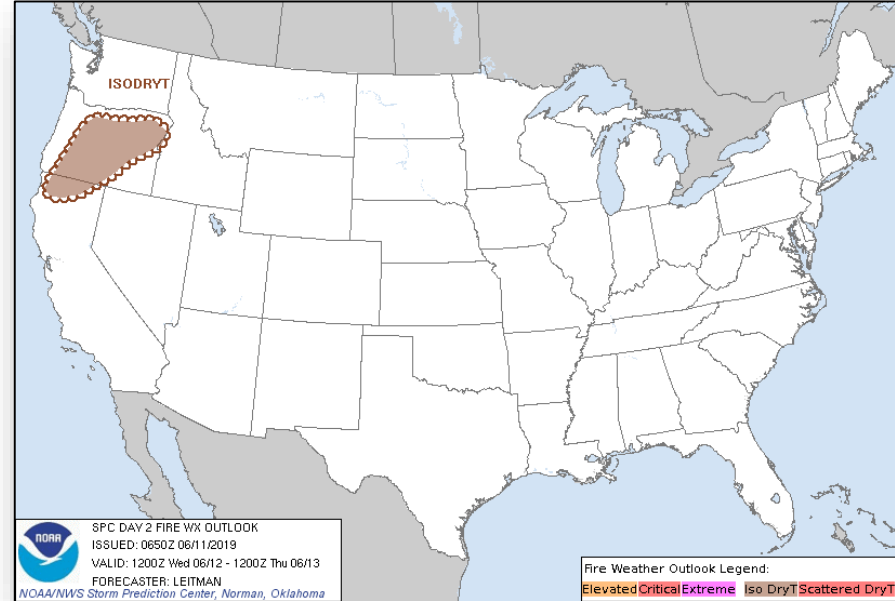
Fire Weather Outlook



FEMA



Tuesday

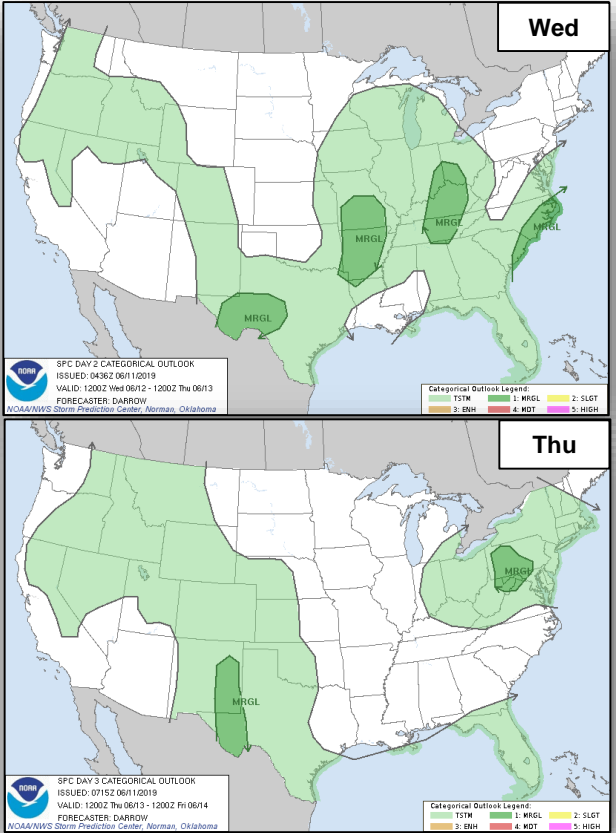
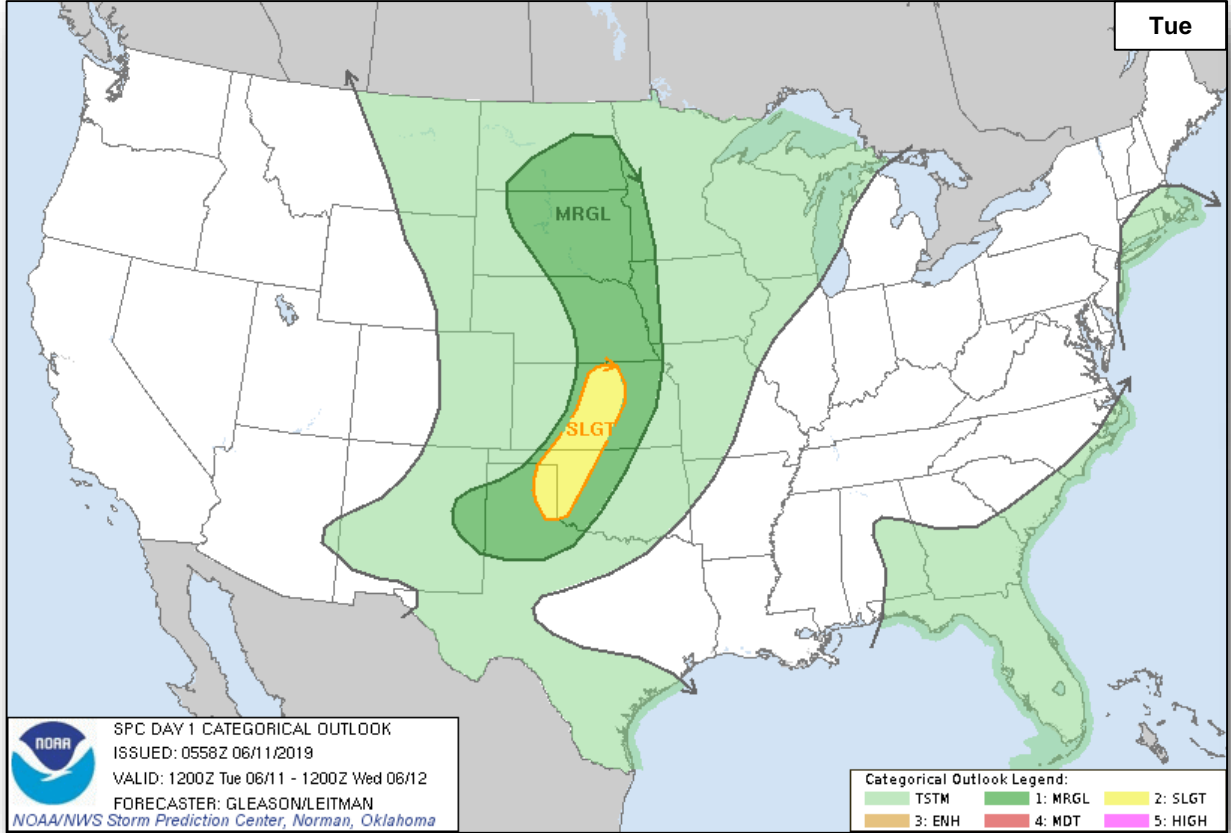


Wednesday

Severe Weather Outlook



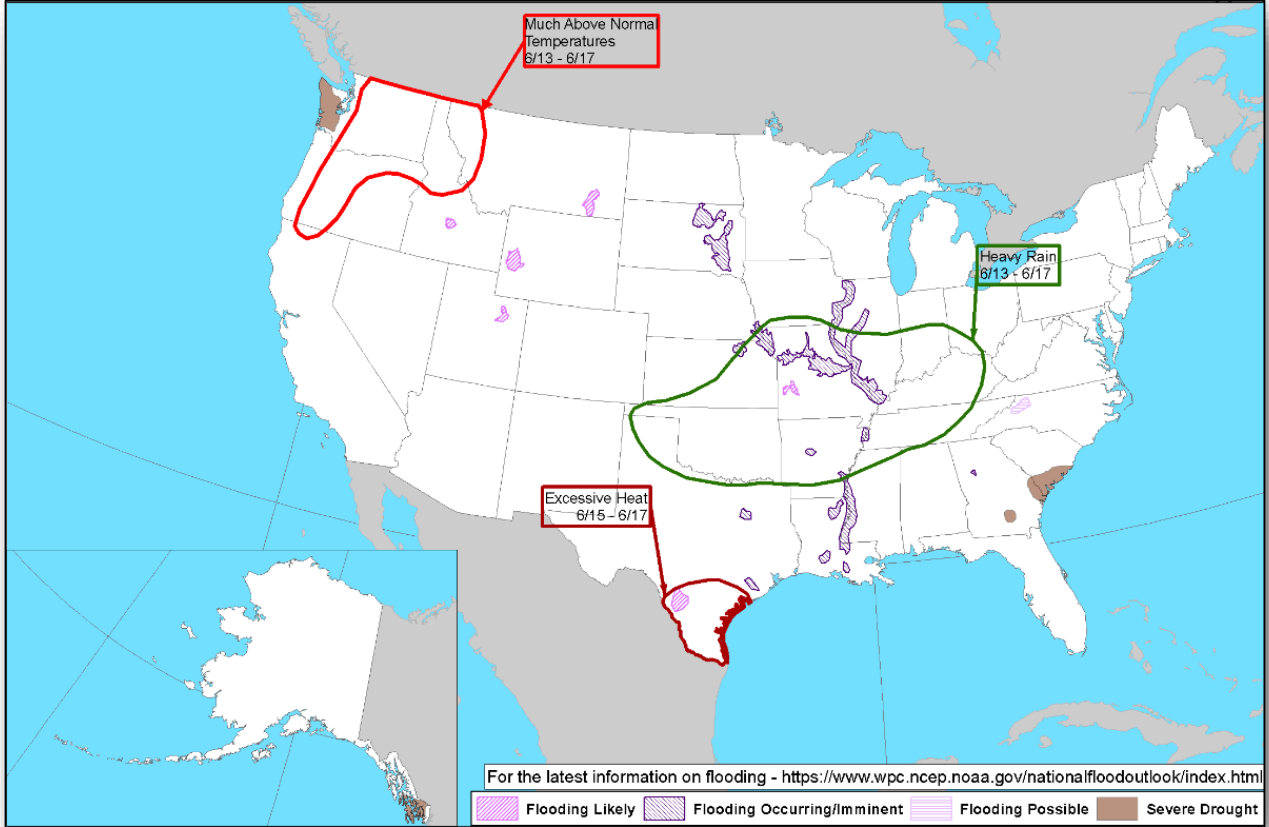
FEMA



Hazards Outlook – June 13-17



FEMA



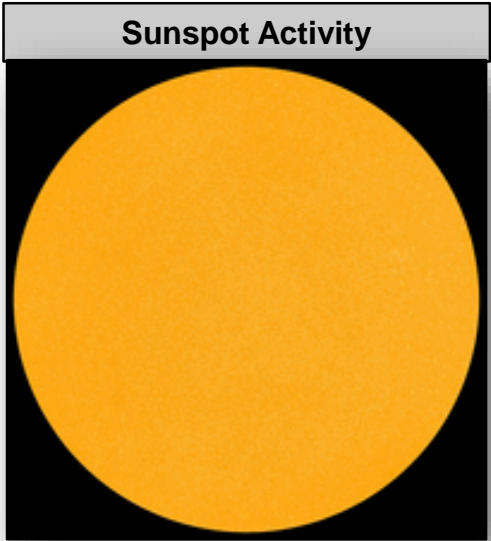

Space Weather



FEMA

	Space Weather Activity	Geomagnetic Storms	Solar Radiation	Radio Blackouts
Past 24 Hours	None	None	None	None
Next 24 Hours	None	None	None	None

For further information on NOAA Space Weather Scales refer to: <http://www.swpc.noaa.gov/noaa-scales-explanation>



Joint Preliminary Damage Assessments



FEMA

Region	State / Location	Event	IA/PA	Number of Counties		Start – End
				Requested	Complete	
VI	AR	Severe Storms and Flooding May 21, 2019	IA	12	10	6/5 – TBD
			PA	0	0	TBD
	OK	Severe Weather April 29, 2019	IA	14	14	6/7 – 6/10
			PA	27	14	5/16 – TBD

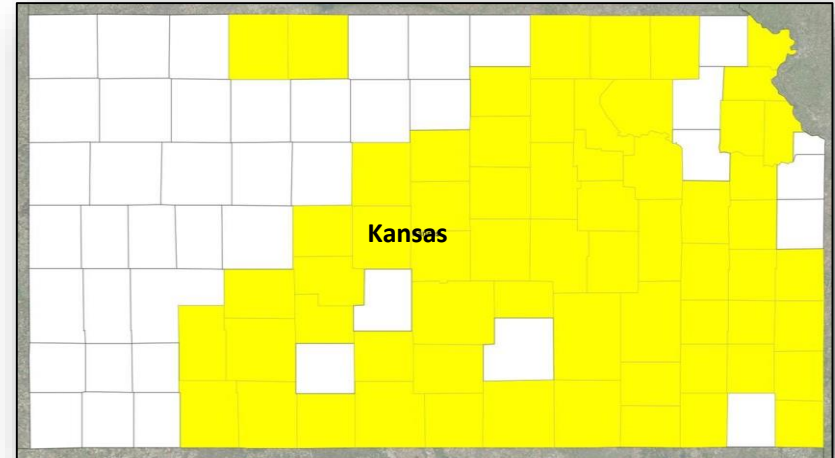
Declaration Request



FEMA

Kansas

- The Governor requested a Major Disaster Declaration on June 7, 2019 for the State of Kansas
- For severe storms, straight-line winds, tornadoes, flooding, landslides, and mudslides beginning on April 28, 2019 and continuing
- Requesting:
 - Public Assistance for 63 counties
 - Hazard Mitigation statewide



■ PA

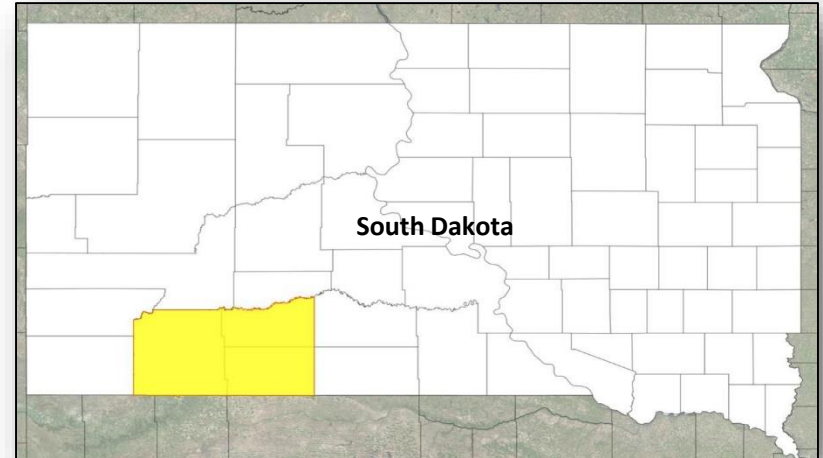
Declaration Request



FEMA

Oglala Sioux Tribe

- The Tribe's President requested a Major Disaster Declaration on May 23, 2019 for the Oglala Sioux Tribe of the Pine Ridge Reservation
- For a severe storm, snowstorm, and flooding during the period of March 13-26, 2019
- Requesting:
 - Public Assistance, including snow assistance
 - Hazard Mitigation



■ PA

Disaster Requests & Declarations



FEMA

Declaration Requests in Process					Requests APPROVED (since last report)	Requests DENIED (since last report)
7	IA	PA	HM	Date Requested	0	0
ID – DR Severe Storms, Flooding, Landslides, and Mudslides		X	X	May 22, 2019		
ND – DR Flooding		X	X	May 24, 2019		
MN – DR Severe Winter Storm, Straight-line Winds, and Flooding		X	X	May 28, 2019		
VT – DR Severe Storm and Flooding		X	X	May 29, 2019		
PTN* – DR Severe Storms and Flooding		X	X	May 31, 2019		
KS – DR Severe Storms, Straight-line Winds, Tornadoes, Flooding, Landslides, and Mudslides		X	X	June 7, 2019		
OST** - DR Severe Storm, Snowstorm, and Flooding		X	X	May 23, 2019		

*Ponca Tribe of Nebraska
 **Oglala Sioux Tribe of the Pine Ridge Reservation

Disaster Amendments

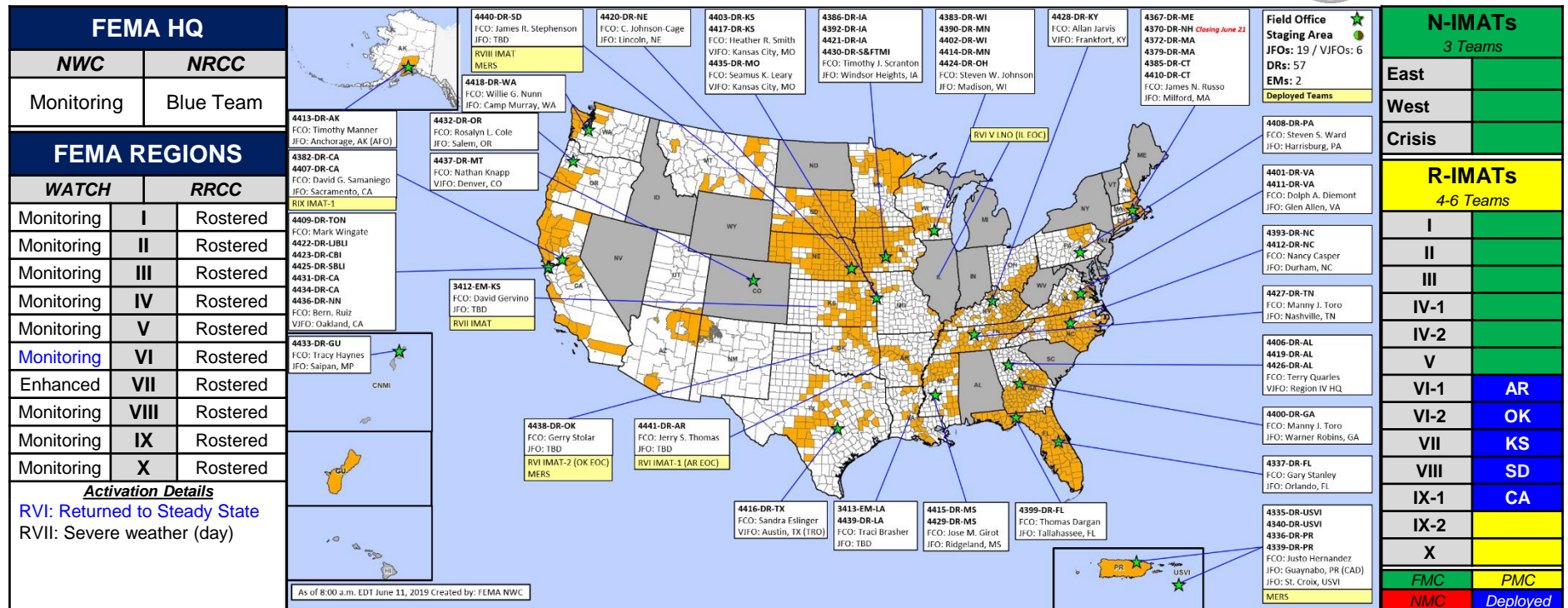


FEMA

Amendment	Date Issued	Action
Amendment No. 3 to FEMA-4415-DR-MS	June 6, 2019	Appoints Jose M. Girot as the FCO
Amendment No. 3 to FEMA-4429-DR-MS	June 6, 2019	Appoints Jose M. Girot as the FCO



FEMA Common Operating Picture



Team:	US&R	MERS	FCOs	FDRCs	IM WORKFORCE
Status	(>66%)	(>66%)	(≤1 Type 1)	(=2 Type 1)	
Assigned:	28	36	29	12	13,437 ▲
Unavailable	0	0	0	1	3,929 ▲
Deployed:	0	3	25	9 (-1)	6,098 ▲
Available:	28	33	4	2 (+1)	3,410 / 25% ▼

IM CADRE AVAILABILITY SUMMARY
 Cadres with 25% or Less Availability

EA 25% (127/516); EHP 3% (16/505); ER 9% (6/68); FL 14% (21/156); FM 22% (62/277); HM 19% (224/1163); IT 18% (119/671); LOG 18% (233/1321); OCC 15% (15/101); OPS 18% (48/268); PA 8% (210/2503); PLAN 15% (61/399); SAF 13% (7/53); SEC 16% (20/125)

As of 8:00 a.m. EDT June 11, 2019 Created by: FEMA NWC



FEMA

FEMA's mission is helping people before, during, and after disasters.

Click [here](#) to subscribe to this briefing.