

The Disaster Center is dedicated to the idea that disaster mitigation is cost effective and individuals pursuing their own interest are the greatest potential force for disaster reduction.

Please consider making a small donation to the Disaster Center



When disaster mitigation is cost effective, we are on the road to bringing disasters to an end.



# FEMA

## Daily Operations Briefing

Monday, June 24, 2019

8:30 a.m. EDT

# Significant Activity – June 21-24



FEMA

## Significant Events:

- Flooding – Central U.S. *(Updated weekly on Wednesdays)*

## Tropical Activity:

- Atlantic – No activity affecting U.S. interests
- Eastern Pacific – Disturbance 1: High (70%) – No threat to U.S. interests
- Central Pacific – No activity affecting U.S. interests
- Western Pacific – No activity affecting U.S. interests

## Significant Weather:

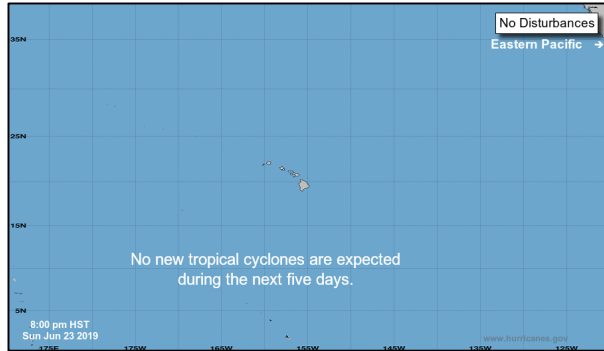
- Severe Thunderstorms Possible – Portions of TX, Upper Mississippi Valley, and Tennessee/Ohio valleys to the Mid-Atlantic
- Heavy Rain and Flash Flooding Possible – Southern TX

**Declaration Activity:** None

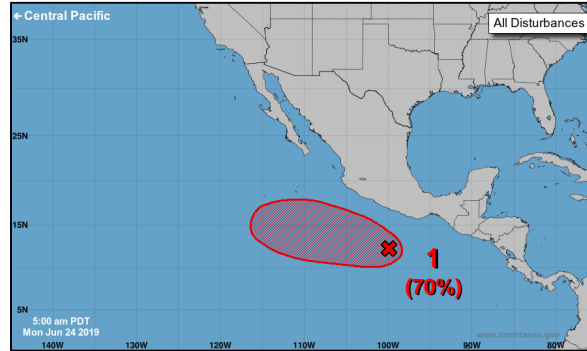
# Tropical Outlook – Five Day



FEMA



**Central Pacific**



**Eastern Pacific**



**Atlantic**

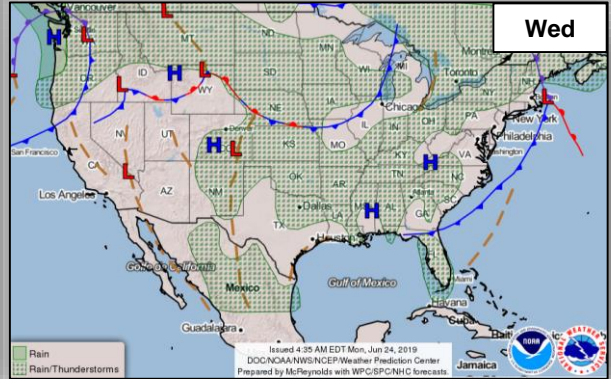
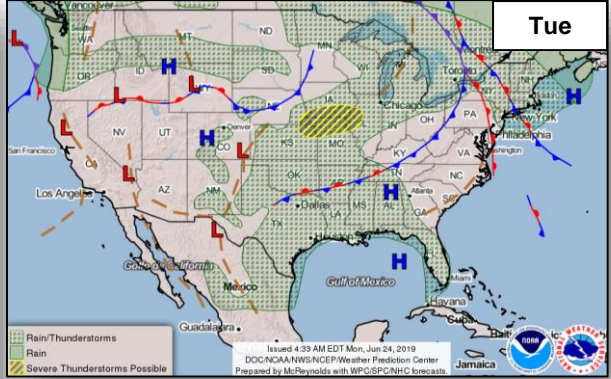
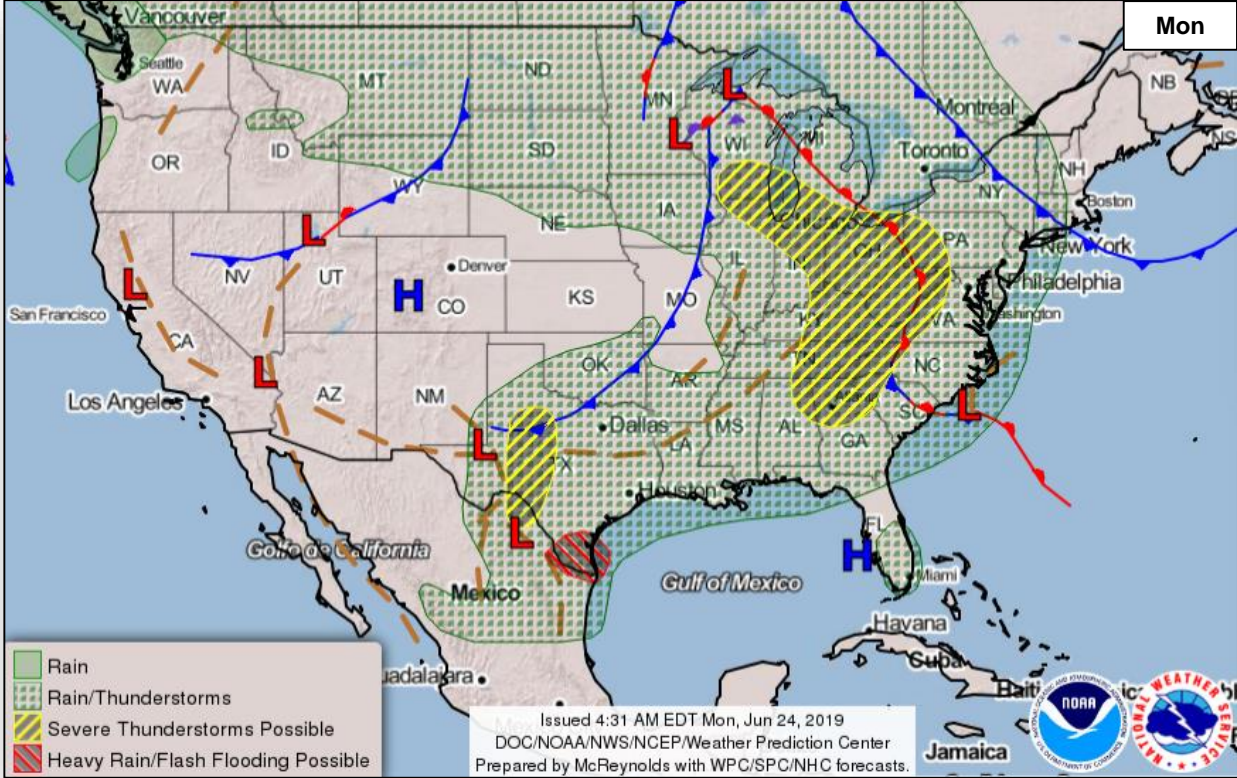
## *Disturbance 1 (as of 5:00 a.m. EDT)*

- A few hundred miles southwest of the Gulf of Tehuantepec
- Expected to form in the next few days
- Formation chance through 48 hours: Med (50%)
- Formation chance through 5 days: High (70%)
- No threat to U.S. interests

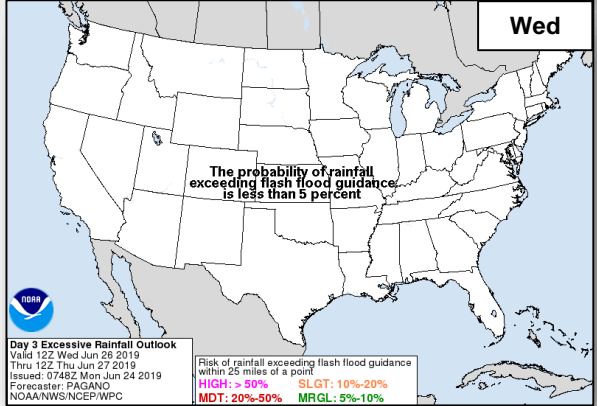
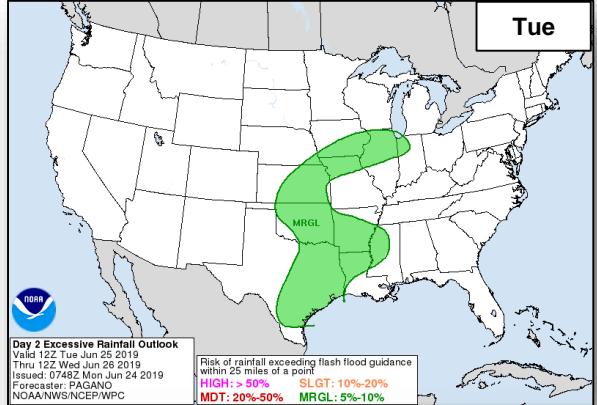
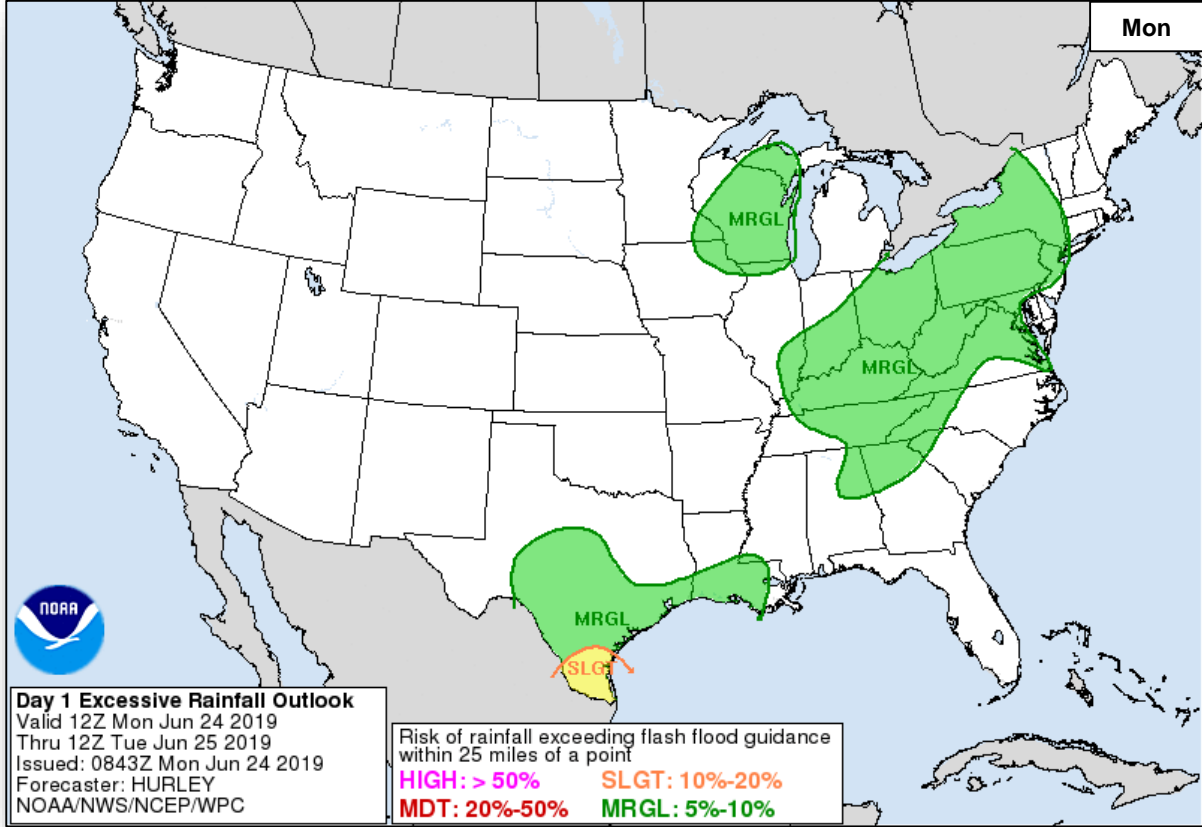
# National Weather Forecast



FEMA



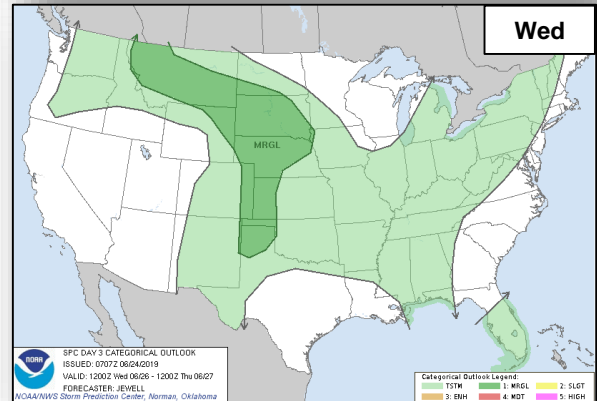
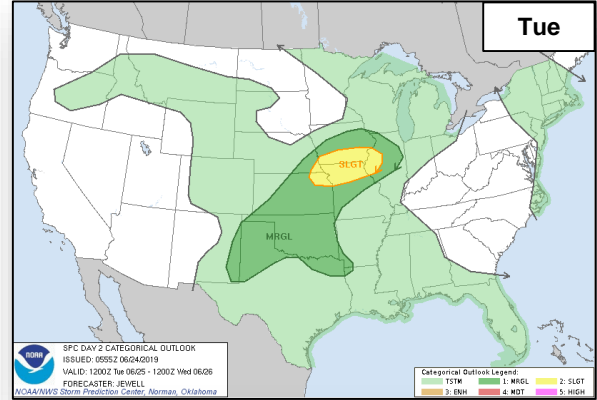
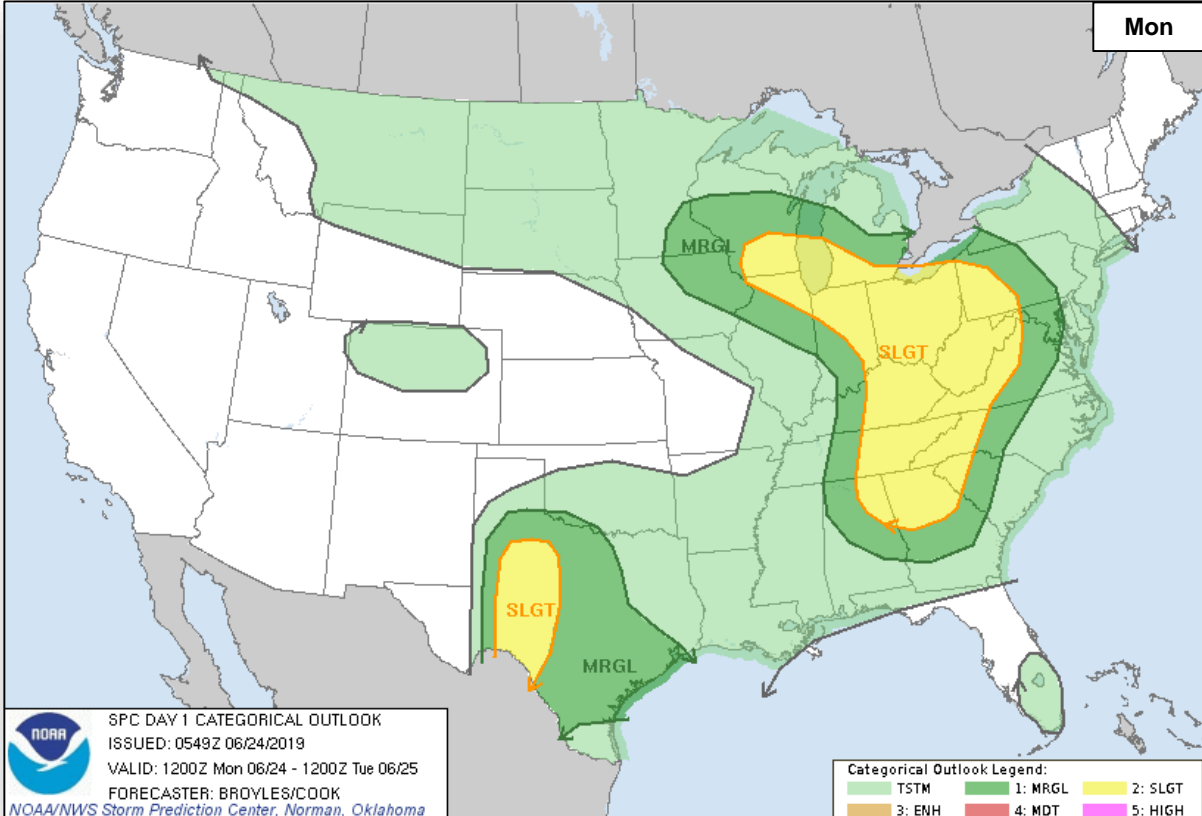
# Excessive Rainfall – Forecast



# Severe Weather Outlook



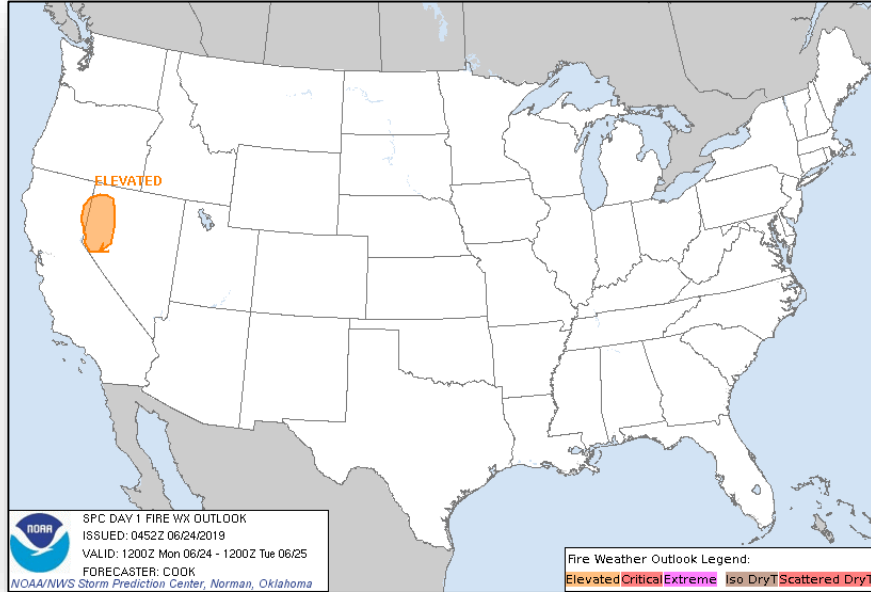
FEMA



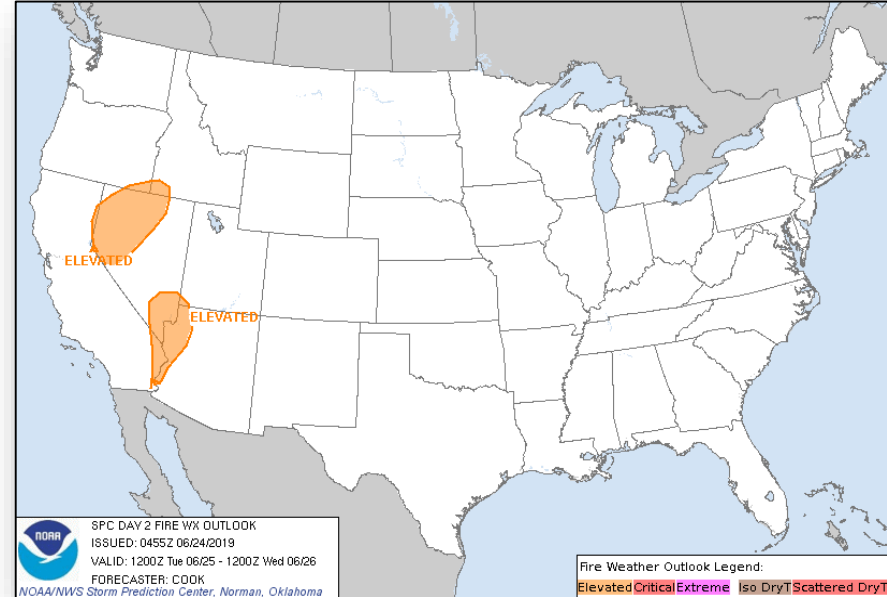
# Fire Weather Outlook



FEMA



**Monday**



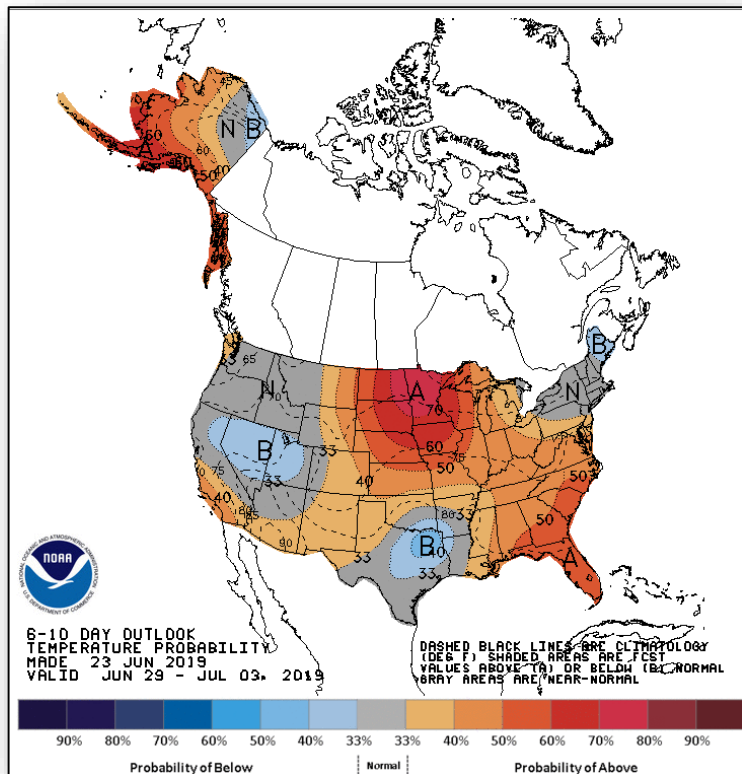
**Tuesday**



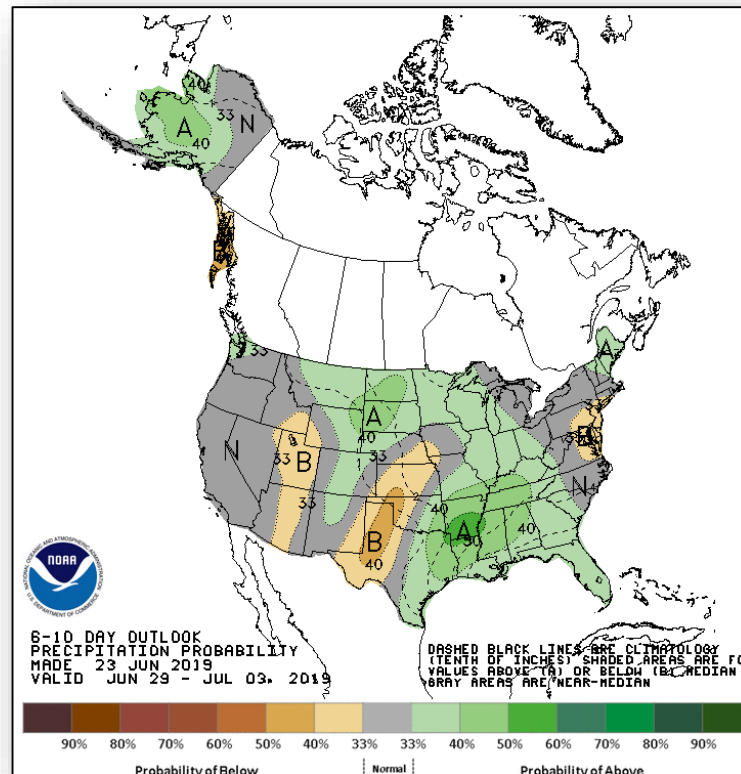
# Long Range Outlooks – Jun 29 – Jul 03



FEMA



6-10 Day Temperature Probability



6-10 Day Precipitation Probability

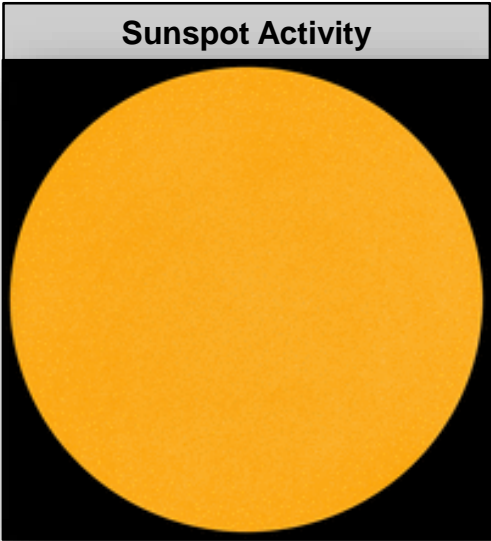

# Space Weather



FEMA

	Space Weather Activity	Geomagnetic Storms	Solar Radiation	Radio Blackouts
Past 24 Hours	None	None	None	None
Next 24 Hours	None	None	None	None

For further information on NOAA Space Weather Scales refer to: <http://www.swpc.noaa.gov/noaa-scales-explanation>



# Joint Preliminary Damage Assessments



FEMA

Region	State / Location	Event	IA/PA	Number of Counties		Start – End
				Requested	Complete	
V	OH	Severe Storms, Straight-line Winds, Tornadoes, Flooding and Landslides May 27-29, 2019	IA	0	0	N/A
			PA	6	0	6/25 – TBD
VI	OK	Flooding May 7-9, 2019	IA	0	0	N/A
			PA	51	46 (+7)	6/12 – TBD
VII	MO	Severe Storms and Flooding April 29, 2019 and continuing	IA	42	42	6/12 – 6/18
			PA	66	0	6/24 – TBD

# Disaster Requests & Declarations

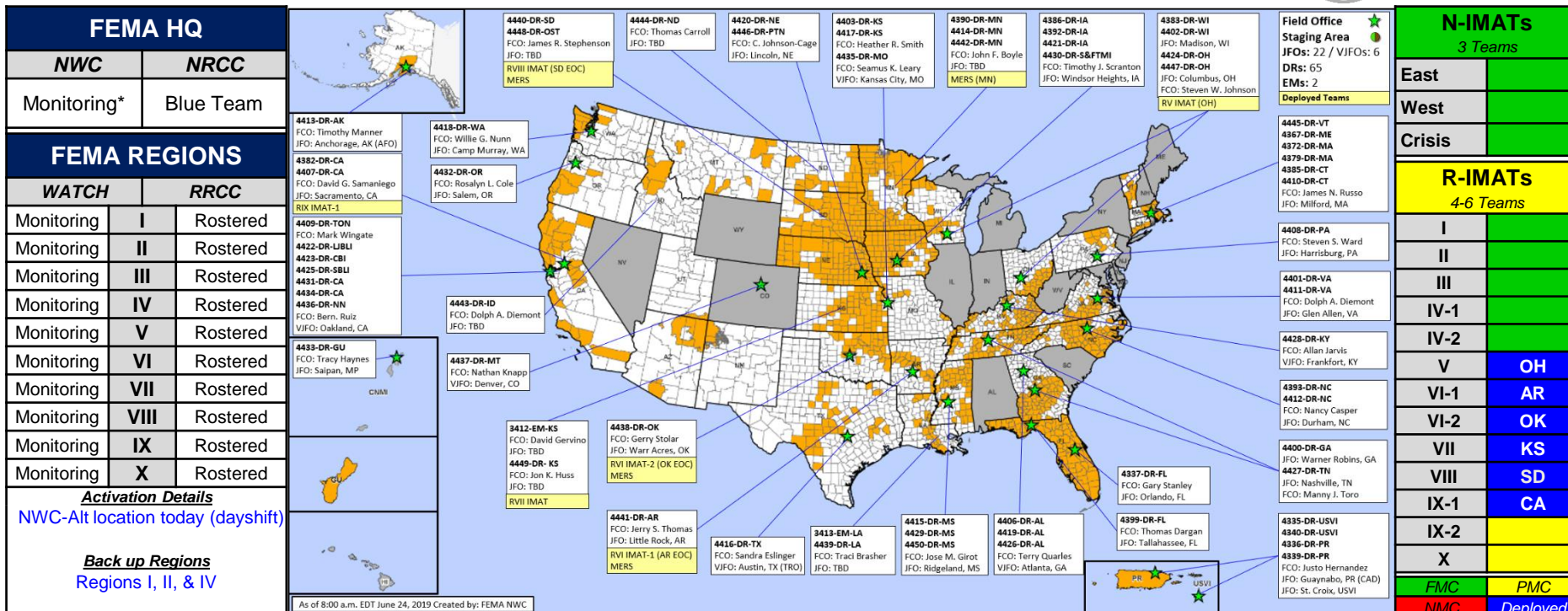


Declaration Requests in Process					Requests APPROVED (since last report)	Requests DENIED (since last report)
2	IA	PA	HM	Date Requested	0	0
MI – DR Severe Storms and Flooding	X		X	June 10, 2019		
OR – DR Severe Storms, Flooding, Landslides, and Mudslides		X	X	June 10, 2019		

# FEMA Common Operating Picture



FEMA



As of 8:00 a.m. EDT June 24, 2019 Created by: FEMA NWC

Team:	US&R	MERS	FCOs	FDRCS	IM WORKFORCE
Status	>66%	>66%	≤1Type 1	(=2)	
Assigned:	28	36	29	12	13,437 ▼
Unavailable	0	0	1	2	3,847 ▼
Deployed:	0	7	25	8	6,383 ▼
Available:	28	29	3	2	3,088 / 23% ▲

**IM CADRE AVAILABILITY SUMMARY**  
Cadres with 25% or Less Availability

EA 21% (107/514); EHP 6% (29/514); ER 9% (6/69); FL 14% (21/155); FM 25% (68/275); HM 13% (149/1,161); IT 13% (90/670); LOG 18% (235/1,309); OPS 23% (61/270); PA 5% (114/2,512); PLAN 13% (52/403); SAF 6% (3/53); SEC 12% (14/120)



# FEMA

**FEMA's mission is helping people before, during, and after disasters.**

Click [here](#) to subscribe to this briefing.