

The Disaster Center is dedicated to the idea that disaster mitigation is cost effective and individuals pursuing their own interest are the greatest potential force for disaster reduction.

Please consider making a small donation to the Disaster Center



When disaster mitigation is cost effective, we are on the road to bringing disasters to an end.



# FEMA

## **Daily Operations Briefing**

**Wednesday, July 31, 2019**

**8:30 a.m. EDT**

# National Current Operations & Monitoring



FEMA

## Significant Incidents or Threats:

- Heavy rain and flash flooding possible – Southwest to Central Great Basin and Central Rockies; Central Plains to Middle Mississippi Valley
- Severe thunderstorms possible – Mid-Atlantic
- Mile Post 97 Fire – OR
- North Hills Fire – MT

## Tropical Activity:

- Atlantic: Disturbance 1 – Low (10%); Disturbance 2 – Medium (50%)
- Eastern Pacific:
  - Hurricane Flossie (Cat 1)
  - Disturbance 1 – Medium (50%)
- Central Pacific: Hurricane Erick (Cat 3)
- Western Pacific: No activity affecting U.S. interests

**Declaration Activity:** Request: Major Disaster – Muscogee Creek Nation – OK

# Tropical Outlook – Atlantic

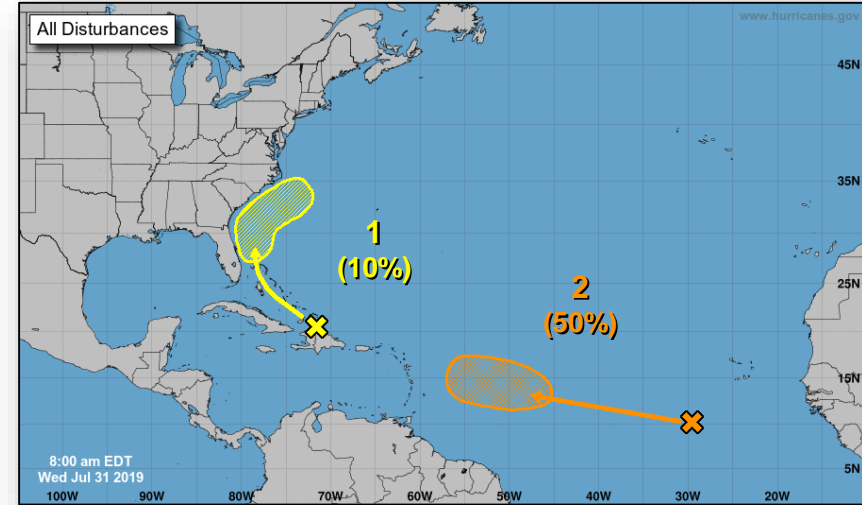


## Disturbance 1 *(as of 8:00 a.m. EDT)*

- Located over Hispaniola, Puerto Rico and the Virgin Islands
- Forecast to move NW to N at 10 mph
- Formation chance through 48 hours: Low (near 0%)
- Formation chance through 5 days: Low (10%)

## Disturbance 2 *(as of 8:00 a.m. EDT)*

- Located a few hundred miles **SSW** of the Cabo Verde Islands
- Moving W at 15 mph
- Formation chance through 48 hours: Low (near 0%)
- Formation chance through 5 days: **Medium (50%)**



Current Disturbances & 5 Day Cyclone Formation: < 40% | 40-60% | > 60%  
Tropical / Sub-Tropical Cyclone: Depression | Storm | Hurricane | Post-Tropical Cyclone / Remnants

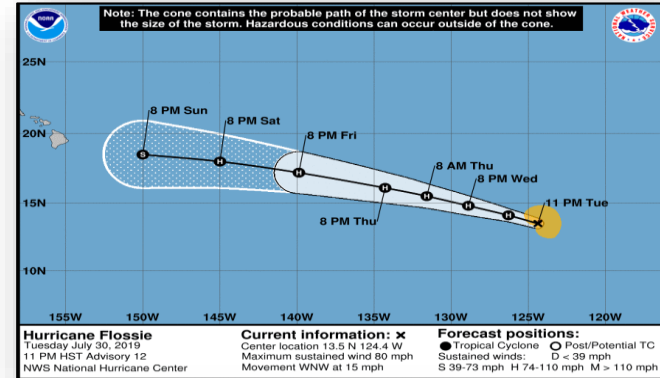
Potential track area: Day 1-3 | Day 4-5 | Watches: Hurricane | Trop Stm | Warnings: Hurricane | Trop Stm | Current wind extent: Hurricane | Trop Stm

# Tropical Outlook – Eastern Pacific



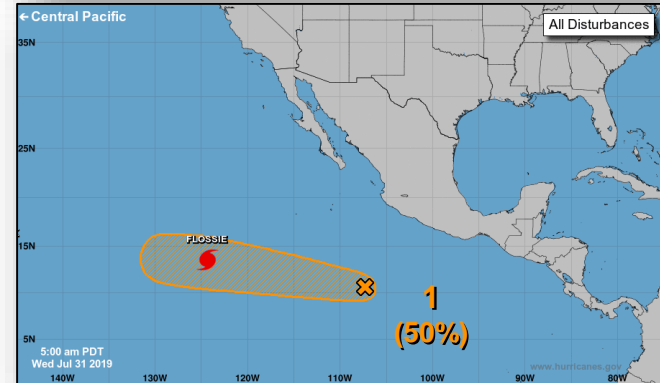
## Hurricane Flossie (Cat 1) *(Advisory #12 as of 5:00 a.m. EDT)*

- 2,075 miles ESE of Hilo, HI
- Moving WNW at 15 mph
- Maximum sustained winds 80 mph
- Hurricane force winds extend 30 miles; tropical storm force winds extend 105 miles



## Disturbance 1 *(as of 8:00 a.m. EDT)*

- Located several hundred miles SSW of Manzanillo, Mexico
- Moving W or WNW at 15 mph
- A tropical depression could form over the weekend
- Formation chance through 48 hours: Low (10%)
- Formation chance through 5 days: Medium (50%)



Current Disturbances & 5 Day Cyclone Formation: ✕ < 40% | ✖ 40-60% | ✗ > 60%

Tropical / Sub-Tropical Cyclone: ○ Depression | ● Storm | ● Hurricane | ● Post-Tropical Cyclone / Remnants

Potential track area: Day 1-3 Day 4-5

Watches: Hurricane Trop Stm

Warnings: Hurricane Trop Stm


Current wind extent: Hurricane Trop Stm

# Tropical Outlook – Central Pacific



## Hurricane Erick (Cat 3) *(Advisory #16 as of 5:00 a.m. EDT)*

- 695 miles ESE of Hilo, Hawaii
- Moving W at 12 mph
- Maximum sustained winds 125 mph
- Hurricane force winds extend 30 miles; tropical storm force winds extend 125 miles

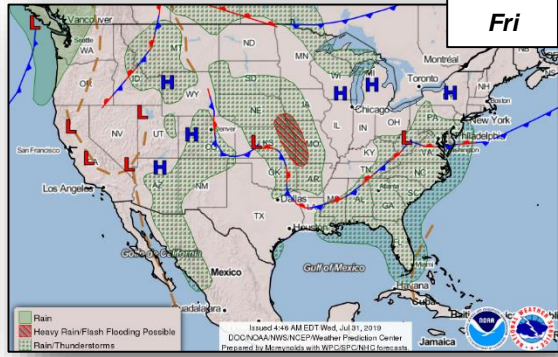
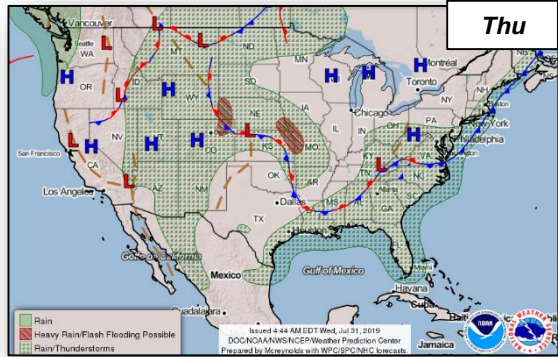
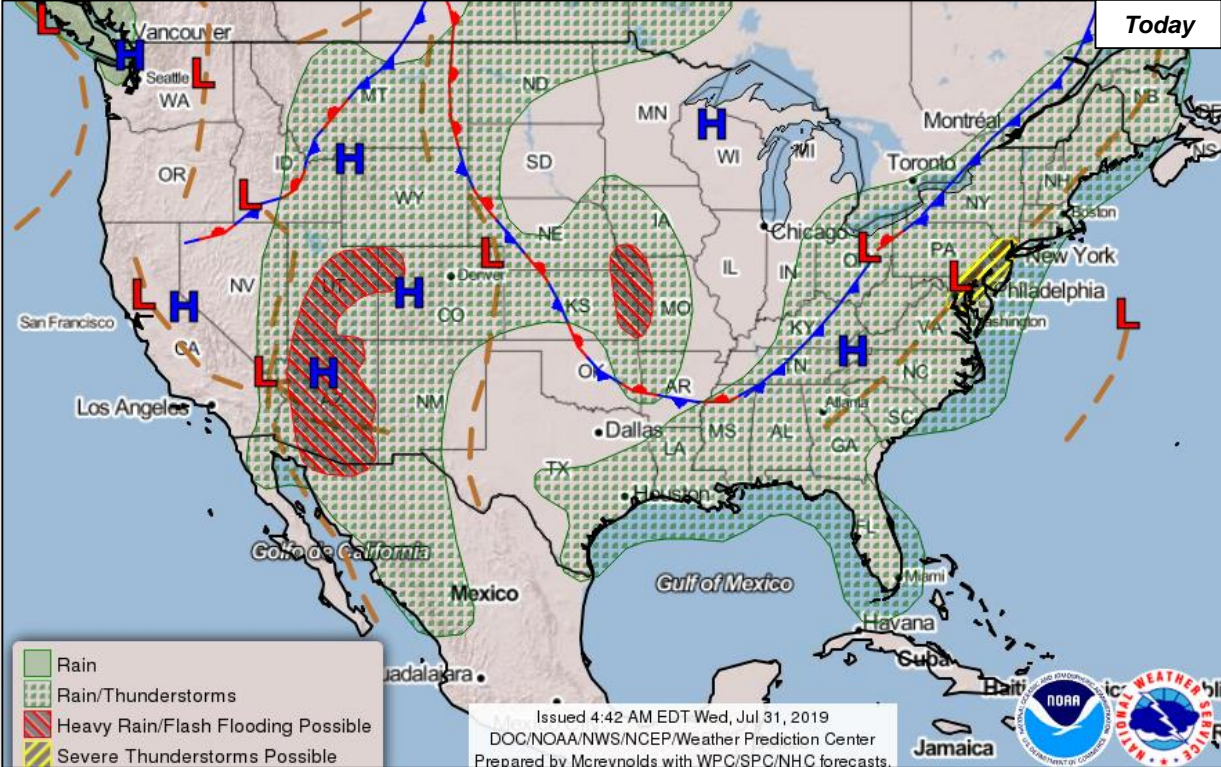


Current Disturbances & 5 Day Cyclone Formation: ✘ < 40% | ✘ 40-60% | ✘ > 60%  
 Tropical / Sub-Tropical Cyclone: ○ Depression | ● Storm | ● Hurricane | ● Post-Tropical Cyclone / Remnants

Potential track area: Day 1-3 (dotted) | Day 4-5 (stippled)  
 Watches: Hurricane (pink) | Trop Stm (yellow)  
 Warnings: Hurricane (red) | Trop Stm (blue)  
 Current wind extent: Hurricane (brown) | Trop Stm (orange)



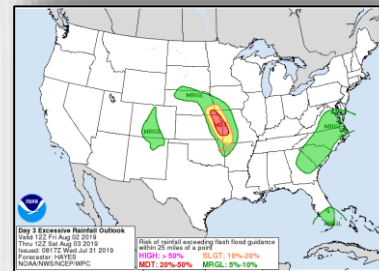
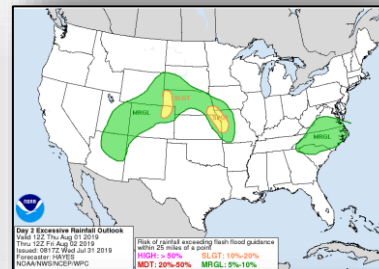
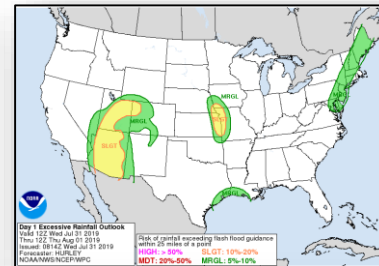
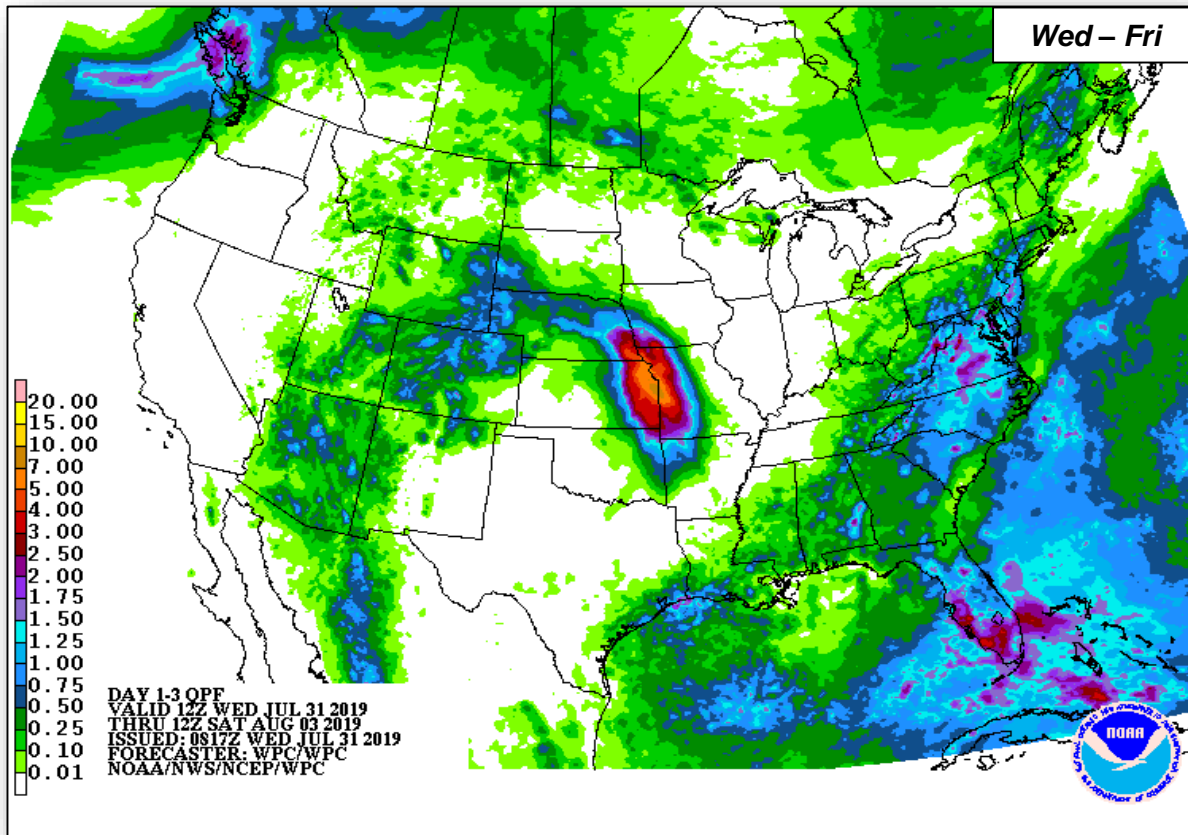
# National Weather Forecast



# Precipitation Forecast



FEMA





# Wildfire Summary



FEMA

Fire Name (County, ST)	FMAG #	Acres Burned	Percent Contained	Evacuations (Residents)	Structures			Fatalities Injuries
					Threatened	Damaged	Destroyed	
Mile Post 97 (Douglas, OR)	5825-FM-OR	11,668 (+659)	15%	M: 3 V: None	586 homes	None	None	0 / 9
North Hills (Lewis and Clark, MT)	5826-FM-MT	4,668 (+68)	15% (+15)	M: 300 V: None	600 homes	None	None	0 / 1 (+1)

# Joint Preliminary Damage Assessments



FEMA

Region	State / Location	Event	IA/PA	Number of Counties		Start – End
				Requested	Completed	
I	NH	Severe Storm and Flooding Jul 7	IA	0	0	N/A
			PA	1	0	7/23 – TBD
V	IL	Severe Storms and Flooding Feb 24 – Jul 3	IA	19	0	8/12 – TBD
			PA	29	0	7/29 – TBD
VI	LA	Tropical Storm Barry	IA	0	0	N/A
			PA	5	2	7/25 - TBD
	AR	Severe Storms and Flooding Jun 23 – 26	IA	0	0	N/A
			PA	7	1	7/29 - TBD

# Declaration Request



**Declaration:** Major Disaster – Muscogee Creek Nation

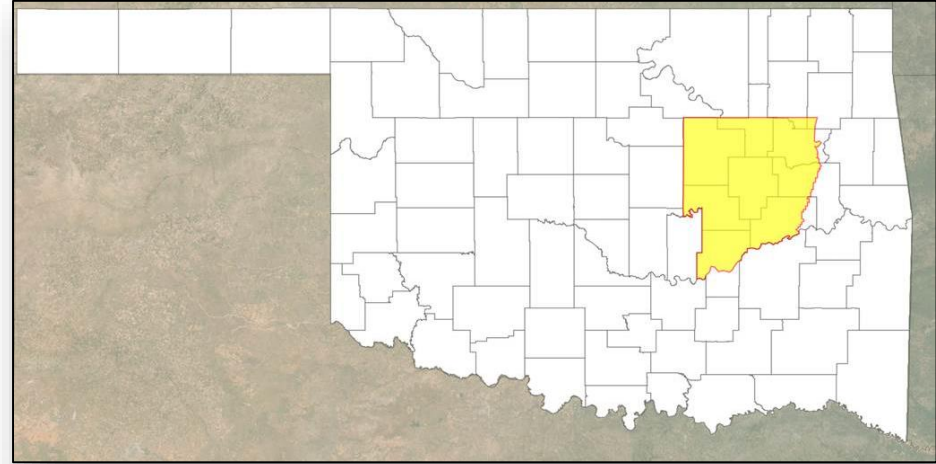
**Requested:** July 29

**Incident:** Severe storms, straight-line winds, tornadoes, and flooding

**Incident Period:** May 7 – June 9

**Includes:**

- **PA Only:** Tribal Areas
- **Hazard Mitigation:** Tribal Areas



- PA
- Requested Tribal Area

# Declaration Requests in Process – 3



FEMA

State / Tribe / Territory – Incident Description	Type	IA	PA	HM	Requested
<b>MI</b> – Severe Storms and Flooding	DR	X		X	Jun 10
<b>WV</b> – Severe Storms, Flooding, Landslides and Mudslides	DR		X	X	Jul 23
<b>Muscogee Creek Nation (OK)</b> – Severe Storms, Straight-line Winds, Tornadoes and Flooding	DR		X	X	Jul 29

# FEMA Common Operating Picture



FEMA

FEMA HQ	
<b>NWC</b>	<b>NRCC</b>
Monitoring	Gold Team

FEMA REGIONS		
WATCH	RRCC	
Monitoring	I	Rostered
Monitoring	II	Rostered
Monitoring	III	Rostered
Monitoring	IV	Rostered
Monitoring	V	Rostered
Monitoring	VI	Rostered
Monitoring	VII	Rostered
Monitoring	VIII	Rostered
Monitoring	IX	Rostered
Monitoring	X	Rostered

Activation Details	
	Tropical Cyclone Support ISB Team (ETA Aug 1)

**4418-DR-WA**  
FCO: Willie G. Nunn  
JFO: Camp Murray, WA

**4443-DR-ID**  
FCO: Dolph A. Diemont  
FCO: Boise, ID  
RX IMAT

**4420-DR-NE**  
**4446-DR-PTN**  
FCO: C. Johnson-Cage  
JFO: Lincoln, NE

**4440-DR-SD**  
**4448-DR-OST**  
FCO: James R. Stephenson  
FCO: Sioux Falls, SD  
RVIII IMAT

**4403-DR-KS**  
**4417-DR-KS**  
FCO: Heather R. Smith  
**4435-DR-MO**  
FCO: Seamus K. Leary  
**4449-DR-KS**  
**3413-EM-KS**  
FCO: Jon K. Huss  
WIFO: Kansas City, MO

**4390-DR-MN**  
**4414-DR-MN**  
**4442-DR-MN**  
FCO: John F. Boyle  
JFO: TBD

**4386-DR-IA**  
**4392-DR-IA**  
**4421-DR-IA**  
**4430-DR-S&FTMI**  
FCO: Timothy J. Scranton  
JFO: Windsor Heights, IA

**4424-DR-OH**  
**4447-DR-OH**  
FCO: Steven W. Johnson  
JFO: Columbus, OH  
RV IMAT

**Field Office Staging Area**  
JFOs: 20 / VJFOs: 6  
DRs: 57  
EMs: 4  
Deployed Teams

**4413-DR-AK**  
FCO: Timothy Manner  
JFO: Anchorage, AK (AFO)

**4432-DR-OR**  
**4452-DR-OR**  
FCO: Rosalyn L. Cole  
JFO: Salem, OR  
RX IMAT

**3415-EM-CA**  
FCO: Robert J. Fenton  
**4382-DR-CA**  
**4407-DR-CA**  
FCO: David G. Samaniego  
JFO: Sacramento, CA  
RIX IMAT-1

**4433-DR-GU**  
FCO: Tracy Haynes  
JFO: Saipan, MP  
CNMI

**4409-DR-TON**  
FCO: Mark Wingate  
**4422-DR-LJBU**  
**4423-DR-CBI**  
**4425-DR-SBU**  
**4431-DR-CA**  
**4434-DR-CA**  
**4436-DR-NN**  
FCO: Bern. Ruiz  
WIFO: Oakland, CA

**4437-DR-MT**  
FCO: Nathan Knapp  
**4444-DR-ND**  
FCO: Thomas Carroll  
WIFO: Denver, CO

**4453-DR-OK**  
**4438-DR-OK**  
FCO: Gerry Stolar  
JFO: Warr Acres, OK

**4454-DR-TX**  
**4416-DR-TX**  
FCO: Sandra Eslinger  
WIFO: Austin, TX (TRO)  
RVI IMAT-2

**4441-DR-AR**  
FCO: Jerry S. Thomas  
JFO: Little Rock, AR

**3413-EM-LA**  
**4439-DR-LA**  
FCO: Traci Brasher  
**3416-EM-LA**  
FCO: John E. Long  
WIFO: Baton Rouge, LA

**4415-DR-MS**  
**4429-DR-MS**  
**4450-DR-MS**  
FCO: Jose M. Giotro  
JFO: Ridgeland, MS

**4427-DR-TN**  
**4400-DR-GA**  
FCO: Manny J. Toro  
JFO: Nashville, TN

**4399-DR-FL**  
FCO: Thomas Dargan  
JFO: Tallahassee, FL

**4337-DR-FL**  
FCO: Gary Stanley  
JFO: Orlando, FL

**Puerto Rico CAD**  
RII LNO: MERS

As of 3:00 a.m. EDT July 31, 2019 Created by: FEMA NWC

N-IMATs 2 Teams	
East	
West	
Crisis	
R-IMATs ≤ 3 Teams	
I	MO
II	
III	
IV-1	
IV-2	
V	OH
VI-1	
VI-2	TX
VII	
VIII	SD
IX-1	CA
IX-2	
X	OR/ID
FMC	PMC
NMC	Deployed

Team:	US&R	MERS	FCOs	FDRCS	IM WORKFORCE
Status	>66%	>66%	≤ 1 Type I	≤ 1	
Assigned:	28	36	28	11	13,631 ▲
Unavailable:	0	0	4 (+1)	0	4,023 ▼
Deployed:	0	1	23 (-1)	11 (+1)	6,386 ▲
Available:	28	35	1	0 (-1)	3,222 / 24% ▲

IM CADRE AVAILABILITY SUMMARY	
Cadres with 25% or Less Availability	
DFTO 25% (57/231); DI 17% (13/78); EA 22% (109/501); EHP 8% (40/533); ER 9% (6/69); FL 12% (18/150); FM 19% (53/283); HM 15% (178/1,189); HR 13% (29/227); IT 12% (81/681); LOG 19% (250/1,328); OPS 21% (59/279); PA 7% (191/2,587); PLAN 14% (54/401); SAF 4% (2/57); SEC 9% (11/120)	



# FEMA

**FEMA's mission is helping people before, during, and after disasters.**

Click [here](#) to subscribe to this briefing.