

The Disaster Center is dedicated to the idea that disaster mitigation is cost effective and individuals pursuing their own interest are the greatest potential force for disaster reduction.

Please consider making a small donation to the Disaster Center



When disaster mitigation is cost effective, we are on the road to bringing disasters to an end.



# FEMA

## Daily Operations Briefing

Wednesday, August 14, 2019

8:30 a.m. EDT

# National Current Operations & Monitoring



FEMA

## Significant Incidents or Threats:

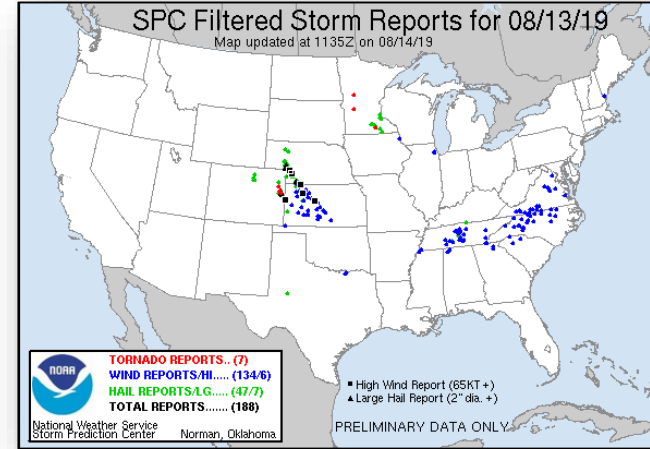
- Severe thunderstorms – Central and Northern Plains
- Heavy rain and flash flooding possible for portions of the Southeast

## Tropical Activity:

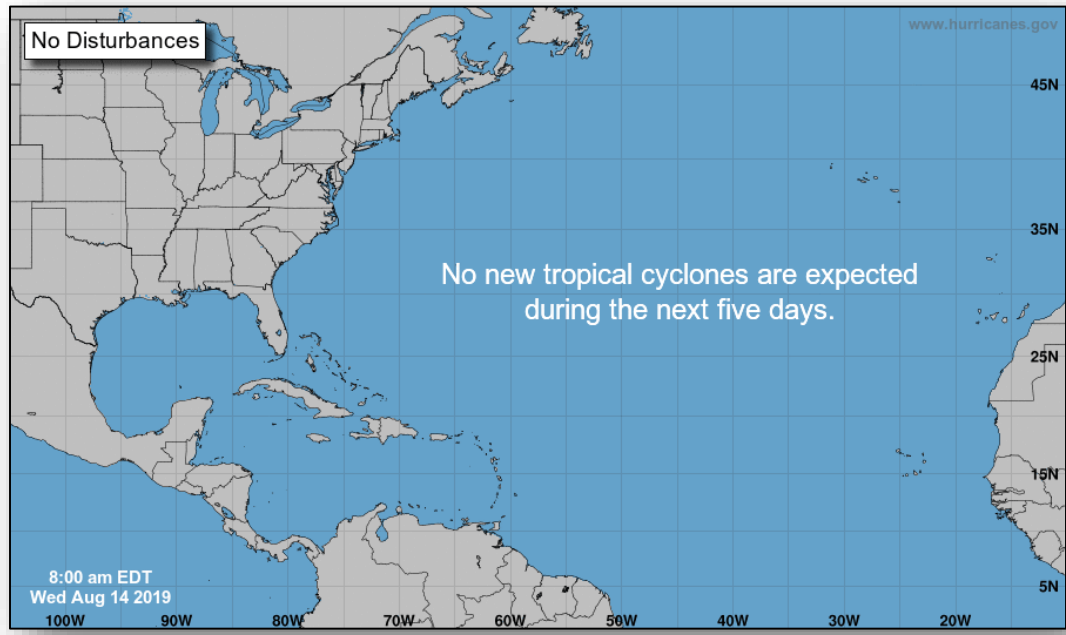
- Atlantic: No new tropical cyclones expected in the next five days
- Eastern Pacific:
  - Disturbance 1: **Medium (50%)**
  - Disturbance 2: **Low (30%)**
- Central Pacific: Disturbance 1: **Low (20%)**
- Western Pacific: No activity affecting U.S. interests

## Declaration Activity:

- Two amendments



# Tropical Outlook – Atlantic



Current Disturbances & 5 Day Cyclone Formation: < 40% | 40-60% | > 60%  
 Tropical / Sub-Tropical Cyclone: Depression | Storm | Hurricane | Post-Tropical Cyclone / Remnants

Potential track area: Day 1-3 | Day 4-5 | Watches: Hurricane | Trop Stm | Warnings: Hurricane | Trop Stm | Current wind extent: Hurricane | Trop Stm

# Tropical Outlook – Eastern Pacific

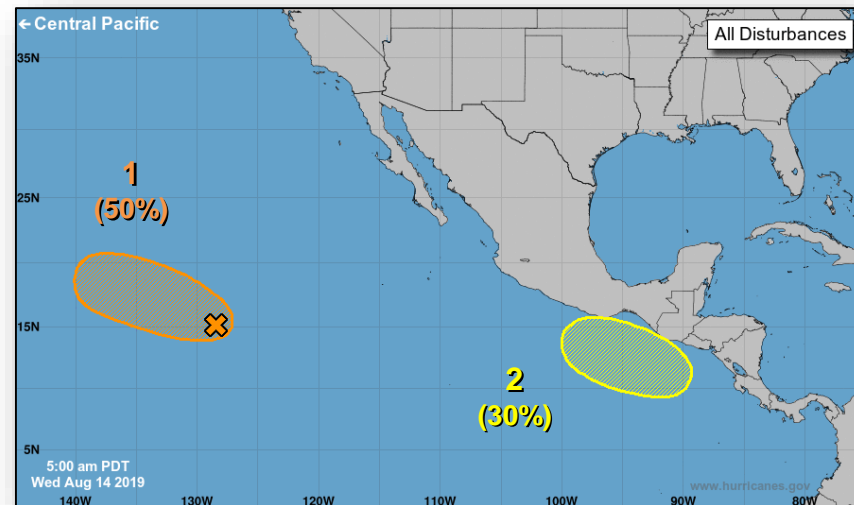


## **Disturbance 1** *(as of 8:00 a.m. EDT)*

- 1,300 miles WSW of the southern tip of the Baja California Peninsula, Mexico
- Moving WNW at 10-15 mph
- Formation chance through 48 hours: Medium (40%)
- Formation chance through 5 days: Medium (50%)

## **Disturbance 2** *(as of 8:00 a.m. EDT)*

- Forecast to form S or SE of the Mexico coast this week
- Formation chance through 48 hours: Low (near 0%)
- Formation chance through 5 days: Low (30%)



Current Disturbances & 5 Day Cyclone Formation: ✕ < 40% | ✖ 40-60% | ✗ > 60%  
Tropical / Sub-Tropical Cyclone: ○ Depression | ● Storm | ● Hurricane | ● Post-Tropical Cyclone / Remnants

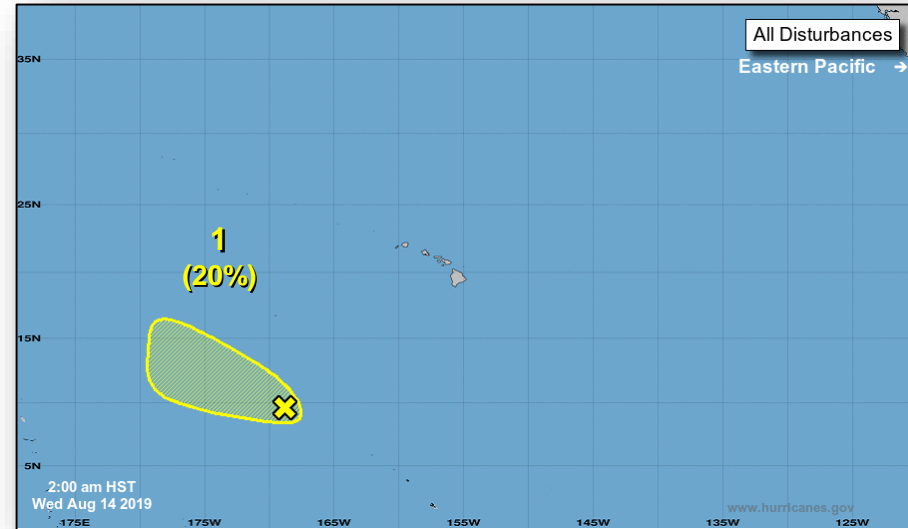
Potential track area: Day 1-3 Day 4-5  
Watches: Hurricane Trop Stm  
Warnings: Hurricane Trop Stm  
Current wind extent: Hurricane Trop Stm

# Tropical Outlook – Central Pacific



## **Disturbance 1** *(as of 8:00 a.m. EDT)*

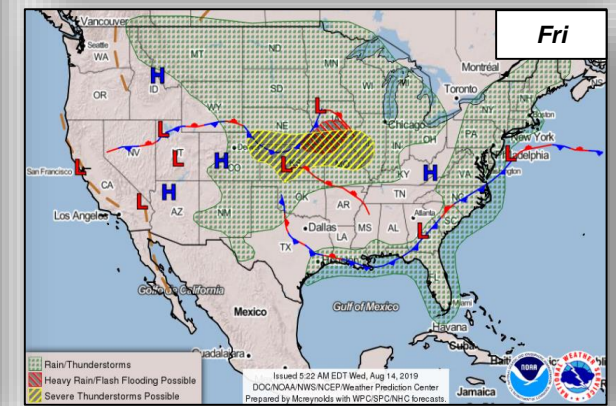
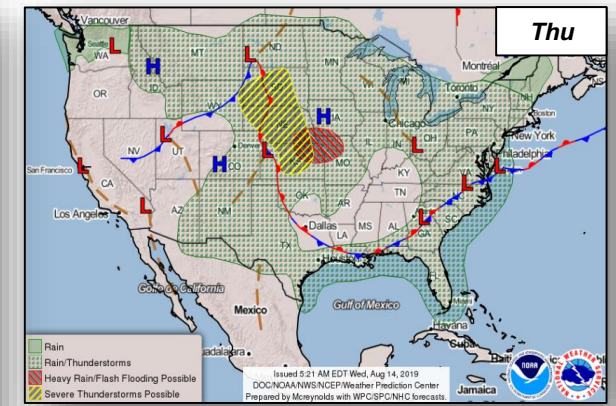
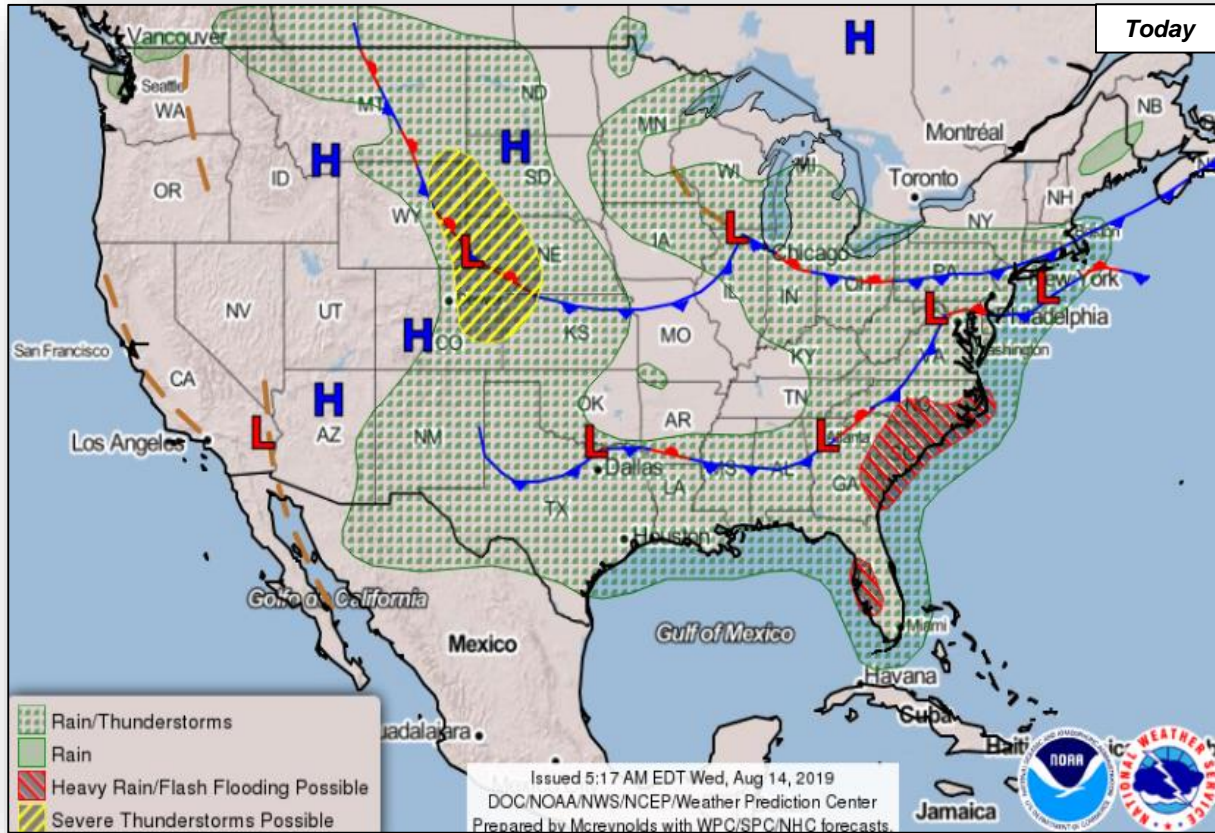
- 1,100 miles SW of Oahu
- Moving W at 10 mph
- Formation chance through 48 hours: Low (10%)
- Formation chance through 5 days: Low (20%)



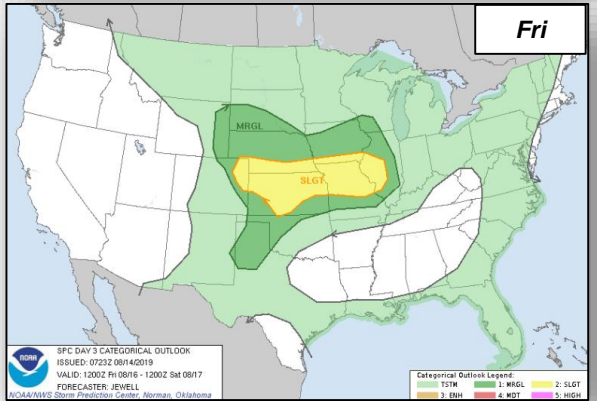
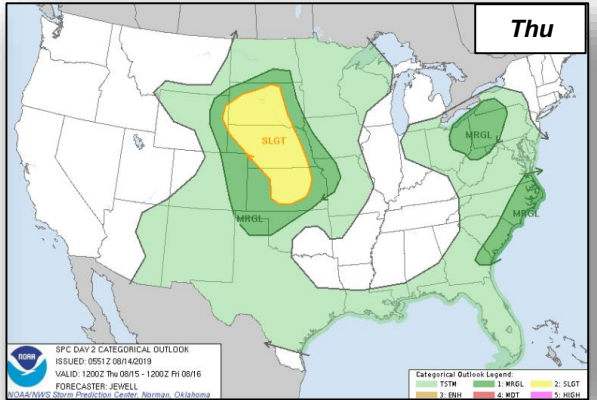
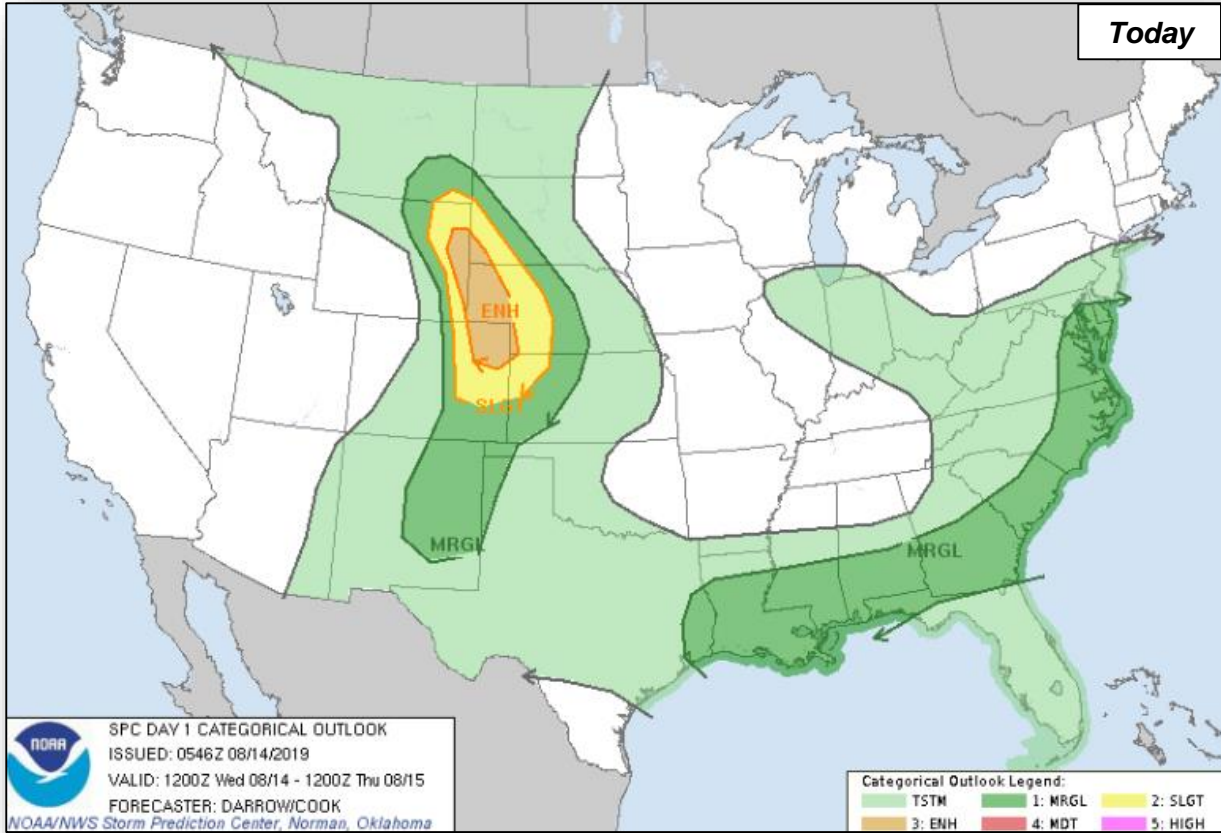
Current Disturbances & 5 Day Cyclone Formation: < 40% | 40-60% | > 60%  
Tropical / Sub-Tropical Cyclone: Depression | Storm | Hurricane | Post-Tropical Cyclone / Remnants

Potential track area: Day 1-3 | Day 4-5 | Watches: Hurricane | Trop Stm | Warnings: Hurricane | Trop Stm | Current wind extent: Hurricane | Trop Stm

# National Weather Forecast



# Severe Weather Outlook

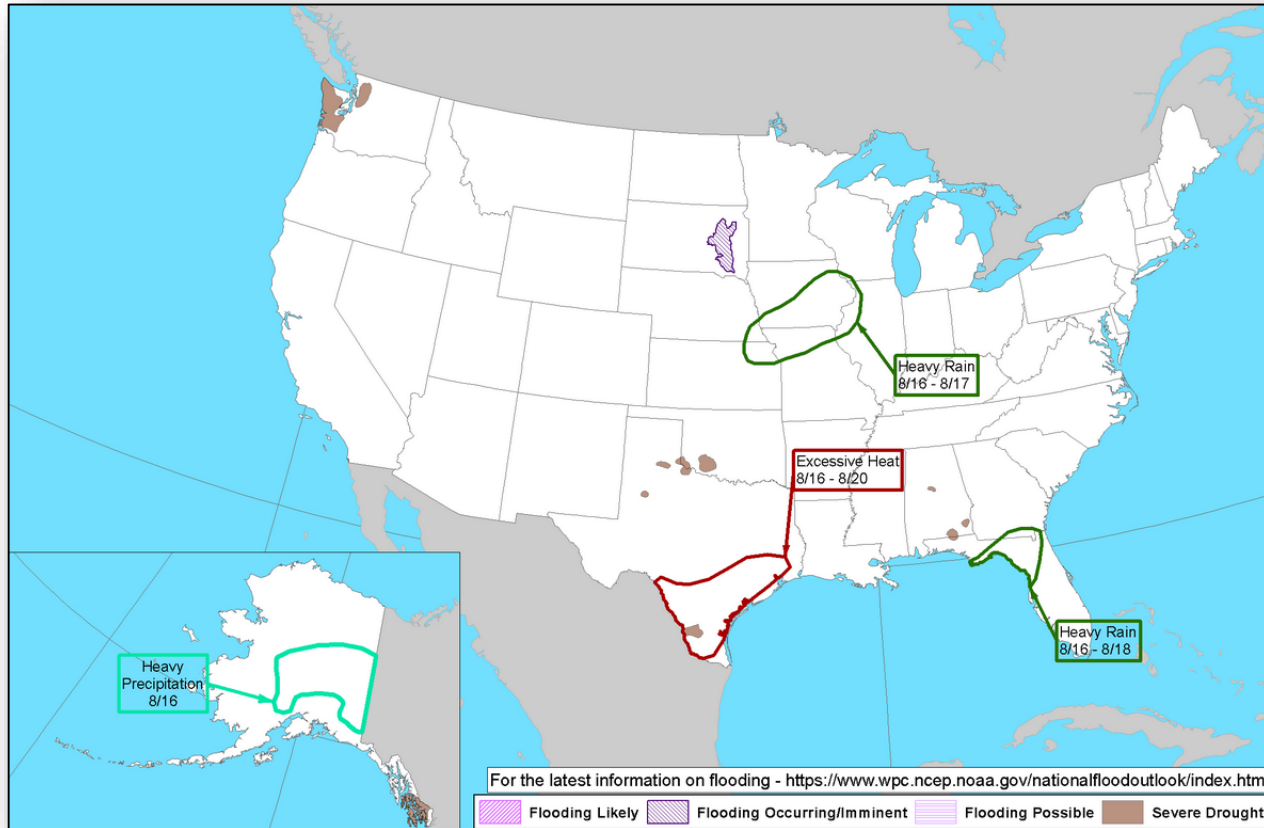




# Hazards Outlook – Aug 16-20



FEMA



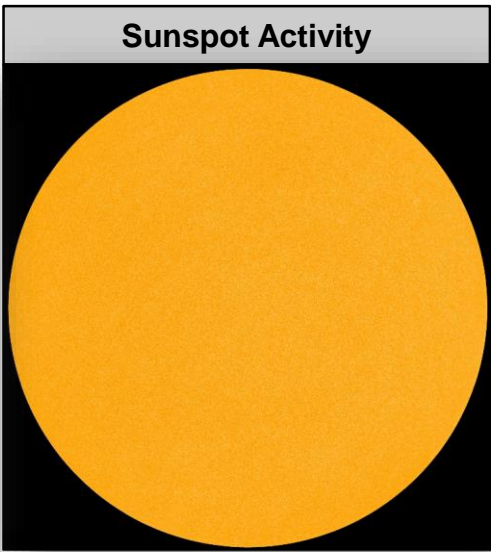

# Space Weather



FEMA

	Space Weather Activity	Geomagnetic Storms	Solar Radiation	Radio Blackouts
Past 24 Hours	None	None	None	None
Next 24 Hours	None	None	None	None

For further information on NOAA Space Weather Scales refer to: <http://www.swpc.noaa.gov/noaa-scales-explanation>



# Joint Preliminary Damage Assessments



FEMA

Region	State / Location	Event	IA/PA	Number of Counties		Start – End
				Requested	Completed	
II	NY	Severe Rain Storm Jun 30	IA	0	0	N/A
			PA	2	0	TBD – TBD
V	IL	Severe Storms and Flooding Feb 24 – Jul 3	IA	22	1 (+1)	8/12 – TBD
			PA	31	24 (+3)	7/29 – TBD
	WI	Severe Storms, Flooding, Straight-line Winds, & Tornadoes Jul 18-20	IA	0	0	N/A
			PA	18 / 2*	0	8/13 – TBD
VI	TX	Severe Storms and Flooding Jun 24-25	IA	0	0	N/A
			PA	3	0	8/12 – TBD

*\*Tribal areas within the state of Wisconsin*

# Declaration Requests in Process – 1



State / Tribe / Territory – Incident Description	Type	IA	PA	HM	Requested
NH – Severe Storms and Flooding	DR		X	X	Aug 8

# Declaration Amendments



FEMA

Declaration	Number	Issued	Action
4420-DR-NE	10	Aug 13	Adds one county for Individual Assistance
4438-DR-OK	8	Aug 13	Adds four counties for Public Assistance

# FEMA Common Operating Picture

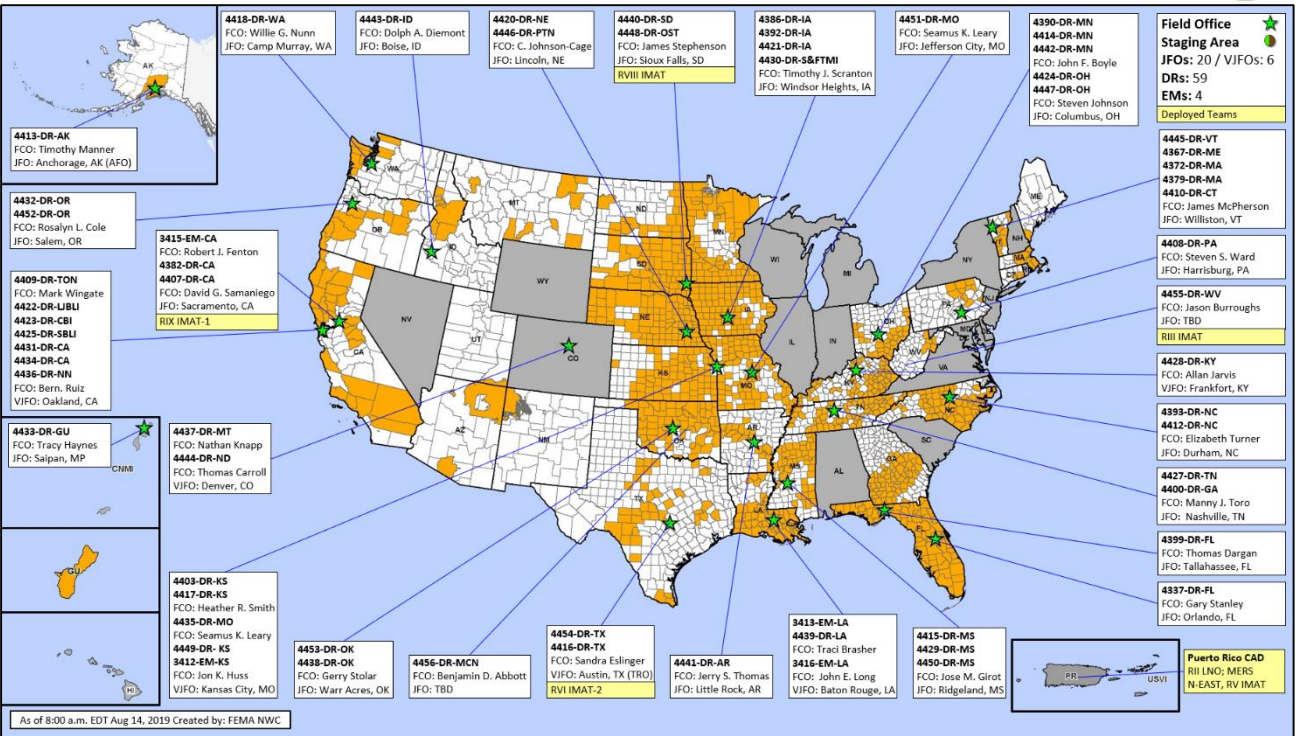


# FEMA

FEMA HQ	
<b>NWC</b>	<b>NRCC</b>
Monitoring	Level III

FEMA REGIONS		
WATCH	RRCC	
Monitoring	I	Rostered
Monitoring	II	Rostered
Monitoring	III	Rostered
Monitoring	IV	Rostered
Monitoring	V	Rostered
Monitoring	VI	Rostered
Monitoring	VII	Rostered
Monitoring	VIII	Rostered
Monitoring	IX	Rostered
Monitoring	X	Rostered

**Activation Details**  
NRCC – EX Crimson Contagion



N-IMATs	
2 Teams	
East	PR (EX)
West	
Crisis	

R-IMATs	
4-6 Teams	
I	
II	
III	WV
IV-1	
IV-2	
V	PR (EX)
VI-1	
VI-2	TX
VII	
VIII	SD
IX-1	CA
IX-2	
X	

FMC	PMC
NMC	Deployed

Team:	US&R	MERS	FCOs	FDRCs	IM WORKFORCE
Status	(>66%)	(>66%)	(≤ 1 Type)	(≤ 1)	
Assigned:	28	36	38	12	13,624 ▲
Unavailable:	0	0	1	1 (-1)	3,928 ▼
Deployed:	0	0	31	8	6,115 ▲
Available:	28	36	6	3 (+1)	3,441 / 25% ▼

IM CADRE AVAILABILITY SUMMARY	
Cadres with 25% or Less Availability	
DI 17% (13/78); EA 23% (114/497); EHP 5% (29/540); ER 10% (7/67); FL 13% (20/152); FM 20% (56/283); HM 15% (173/1,193); HR 15% (33/226); IT 15% (101/654); LOG 22% (289/1,331); OPS 21% (60/283); PA 7% (176/2,612); PLAN 12% (50/402); SAF 0% (0/58); SEC 12% (14/118)	

As of 8:00 a.m. EDT Aug 14, 2019 Created by: FEMA NWC



# FEMA

**FEMA's mission is helping people before, during, and after disasters.**

Click [here](#) to subscribe to this briefing.