



FEMA

Daily Operations Briefing

Friday, February 7, 2014

8:30 a.m. EST

Significant Activity: February 6 – 7



Significant Events:

- Winter Weather Recovery – Plains to Northeast
- Emergency Declaration (FEMA-3367-EM) for the Commonwealth of Pennsylvania

Significant Weather:

- Snow possible – Western US
- Rain – CA, Pacific Northwest
- Snow – south central Texas
- Red Flag Warnings/Critical Fire Weather Areas: None
- Space Weather: Minor/R1 radio blackouts observed past 24; Minor/R1 radio blackouts predicted next 24 hours
- Earthquake: M 6.5 – East of Port Olry, Vanuatu

FEMA Readiness:

- FEMA NWC activated to Enhanced Watch (Day shift only)

Winter Storm – Plains to Northeast



Current Situation

- Power restoration ongoing; outages continue to decrease
- ▲ As of 4:30 a.m. EST, 360k customers remain without power in Region III (peak 907k)
 - PA: 329k (peak of 723k)
 - MD: 30k (peak 150k) *Department of Energy's EAGLE-I system. Note: Comprehensive National coverage of all electric service providers is not available.*
 - Power expected to be restored to majority of customers this evening
- Elsewhere, only sporadic outages remain

Pennsylvania

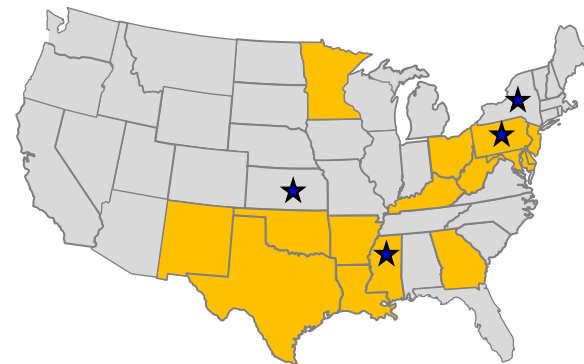
- PA EOC at Level II (Partial Activation)
- ▲ Commercial power restored to all hospitals; 8 long-term care facilities remain on generator power
- ▲ 8 (-9) shelters open with 147 (-48) occupants
- ▲ 249 National Guardsmen remain activated

Maryland

- MD EOC at Level III (Partial Activation)
- 18 hospitals or long-term care facilities remain on generator power
- ▲ 2 (-3) shelters open with 11 (+2) occupants

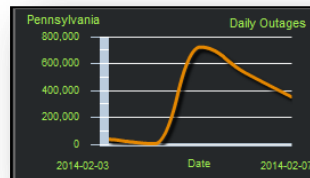
FEMA Response

- NRCC not activated; all members on alert for possible activation
- ▲ NWC at Enhanced Watch (dayshift only)
- ▲ Region III RRCC transitioned to Level III at 7:00 p.m. Feb. 6; all ESFs released
- ▲ Region III IMAT deployed to PA EOC
- ▲ 97 generators delivered to FSA at Willow Grove facility in Horsham, PA; pre-positioning only – no generators requested

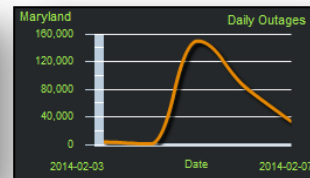


■ = State EOCs activated or monitoring

★ = Governor-declared States of Emergency



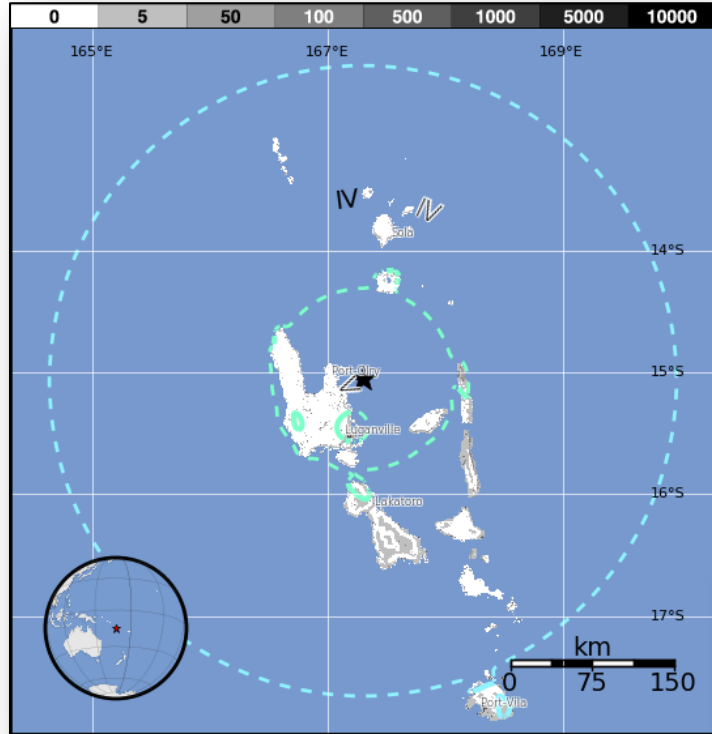
PENNSYLVANIA



MARYLAND

**Note: Customer outage data is provided by the Department of Energy's EAGLE-I system. Comprehensive National coverage of all electrical service providers is not available.*

Earthquake Activity – International



M 6.5 – East of Port–Olry, Vanuatu

- Occurred at 3:40 am EDT on February 7, 2014
 - 2,500 miles SE of Guam
 - Depth of 73.2 miles
- USGS issued Green PAGER alert indicating:
 - Low likelihood of shaking-related damage or injury
 - Approx. 52k residents exposed to moderate shaking (MMI: V)
- No reports of injury or damage
- No tsunami generated

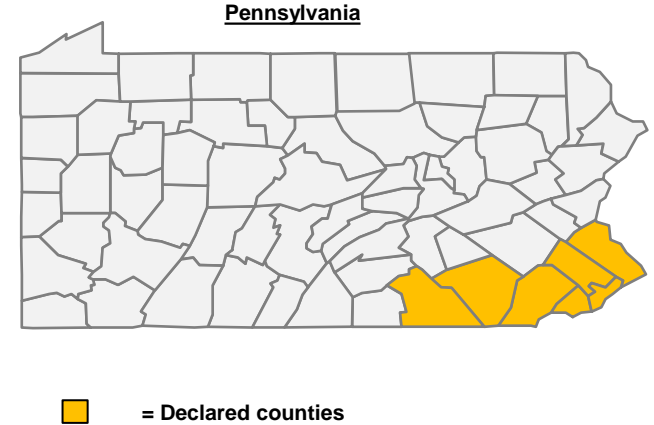
Estimated Modified Mercalli Intensity		I	II-III	IV	V	VI	VII	VIII	IX	X
Est. Population Exposure		--*	36k*	125k	52k	0k	0k	0k	0k	0k
Perceived Shaking		Not Felt	Weak	Light	Moderate	Strong	Very Strong	Severe	Violent	Extreme
Potential Structure Damage	Resistant	none	none	none	V.Light	Light	Moderate	Moderate/Heavy	Heavy	V.Heavy
	Vulnerable	none	none	none	Light	Moderate	Moderate/Heavy	Heavy	V.Heavy	V.Heavy

Emergency Declaration – Pennsylvania



FEMA-3367-EM-PA

- Declared February 6, 2014 for Commonwealth of Pennsylvania
- For severe winter storm that occurred February 4, 2014 and continuing
- Provides emergency protective measures (Category B), limited to direct federal assistance at 75 percent federal funding, for 7 counties
- FCO is Donald L. Keldsen



Disaster Requests & Declarations



Declaration Requests in Process		Requests APPROVED (since last report)	Requests DENIED (since last report)
1	Date Requested	1	0
TX – DR Severe Winter Storm	January 17, 2014		
PA – EM Severe Winter Storm	February 5, 2014	Declared February 6, 2014	

JFO Status as of February 7, 2014



JFO	Event Nbr	Date Opened	Est Closed Date ▲	Op Period End	# of Counties Declared	Level	# of JFO Staff	
Nebraska	4156	11/26/2013	02/28/2014	01/06/2014	9	III	25	0 30 60 90 120 150 180 210 240 270 300 330 360 390 420 450 73 21 94
New York	4111	04/23/2013	02/28/2014	01/21/2014	1	III	1	290 21 311
Kansas	4150	10/22/2013	02/28/2014	01/10/2014	46	III	75	108 21 129
Missouri	4144	09/06/2013	03/01/2014	02/12/2014	18	II	164	154 22 176
Alaska	4161	01/16/2014	03/15/2014	01/21/2014	1	III	6	22 36 58
Other	4147/4151-SCP	10/21/2013	03/28/2014	01/29/2014	0	III	29	109 49 158
Arkansas	4160	01/06/2014	03/28/2014	01/23/2014	13	III	30	32 49 81
South Dakota	4155	11/08/2013	03/28/2014	02/20/2014	14	II	118	91 49 140
Texas	4159	01/07/2014	03/31/2014	02/05/2014	4	III	41	31 52 83
California	4158	12/13/2013	04/15/2014	01/06/2014	1	III	12	56 67 123
Colorado	4145	09/14/2013	06/27/2014	02/05/2014	18	II	460	146 140 286
Alaska	4122	06/25/2013	09/15/2014	01/06/2014	5	II	31	227 220 447



Days Open

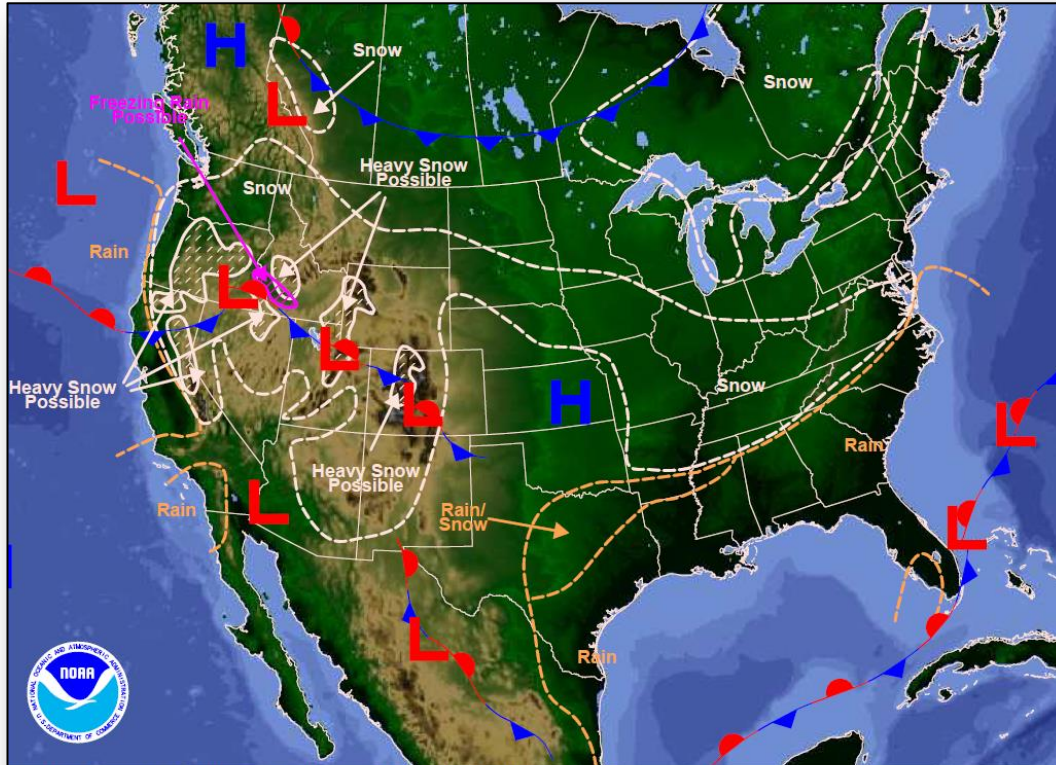


Days until Close

National Weather Forecast

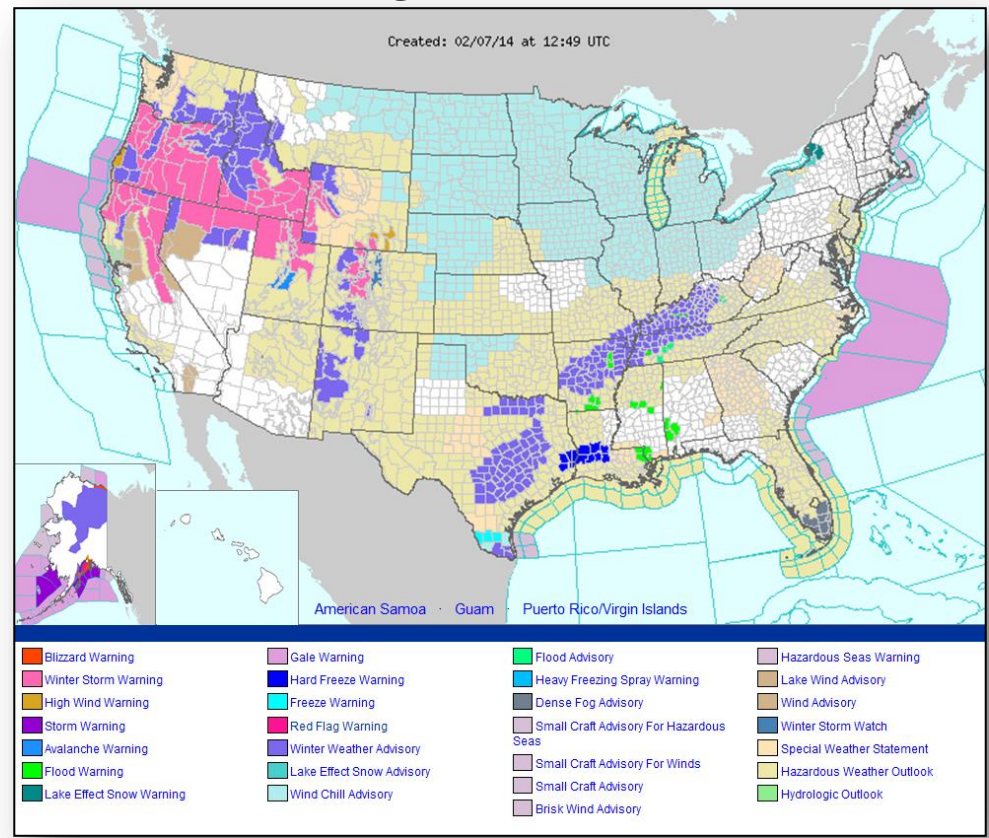


FEMA



Weather Forecast for Fri, Feb 07, 2014, issued 3:12 AM EST
DOC/NOAA/NWS/NCEP/Weather Prediction Center
Prepared by Fanning based on WPC, SPC and NHC forecasts

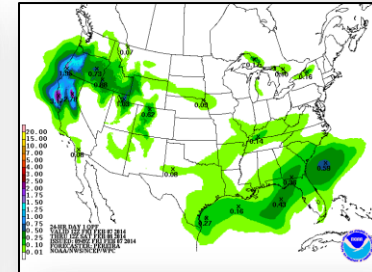
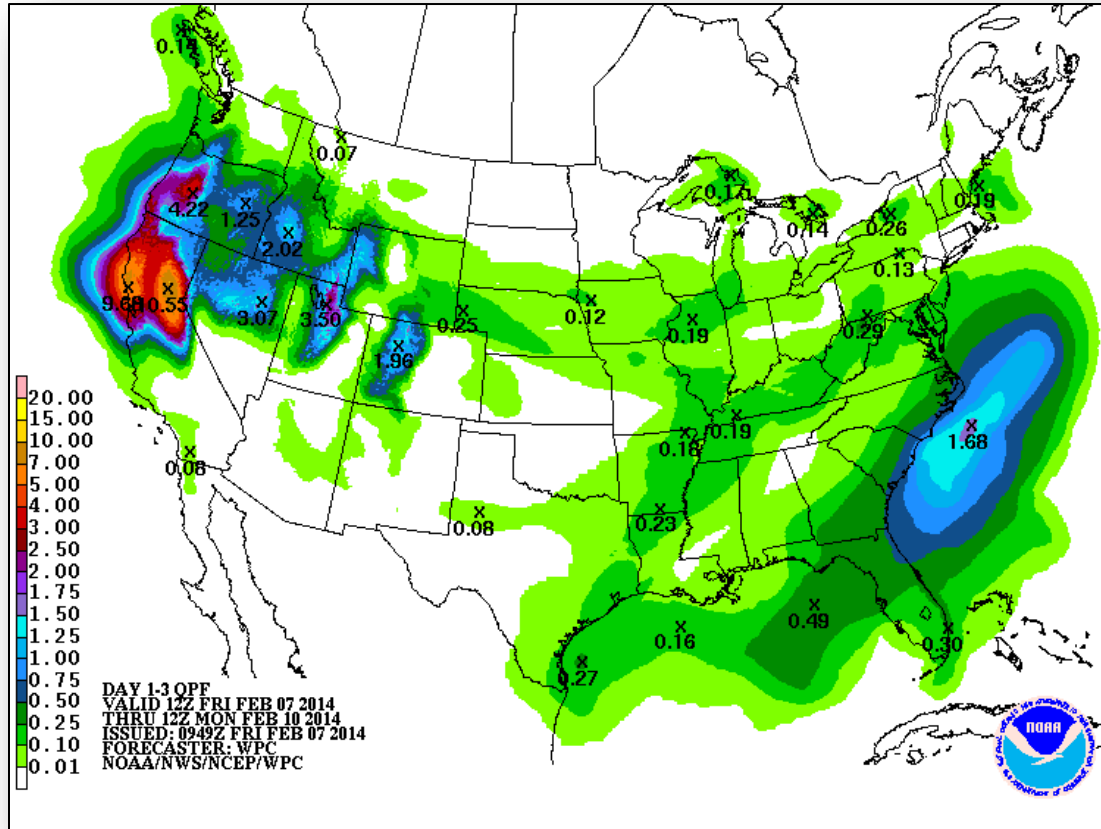
Active Watches/Warnings



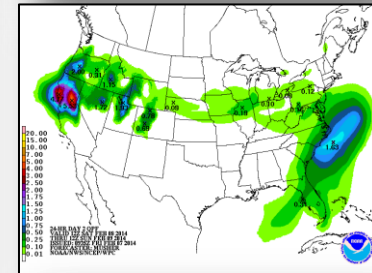
Precipitation Forecast



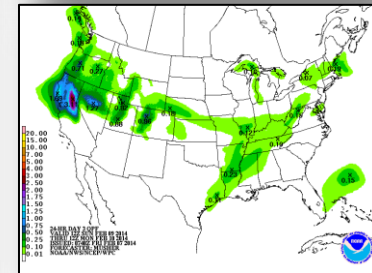
FEMA



Day 1



Day 2

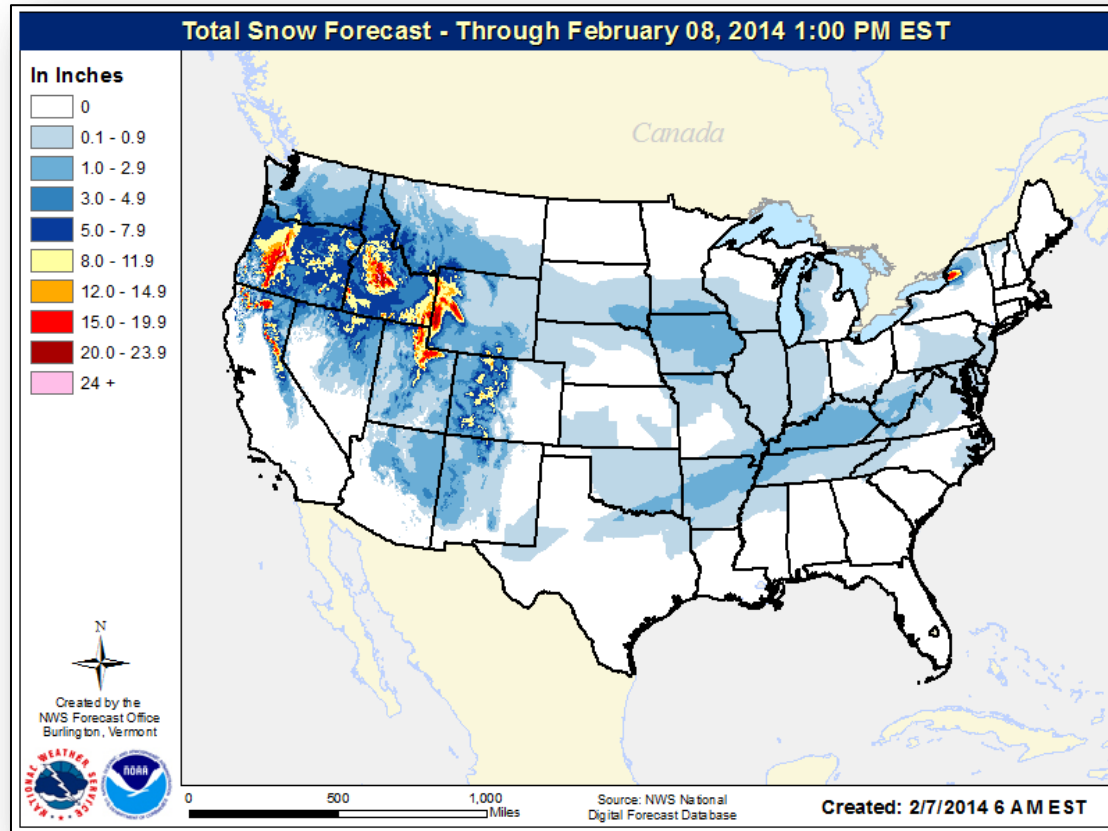


Day 3

Total Snow Forecast



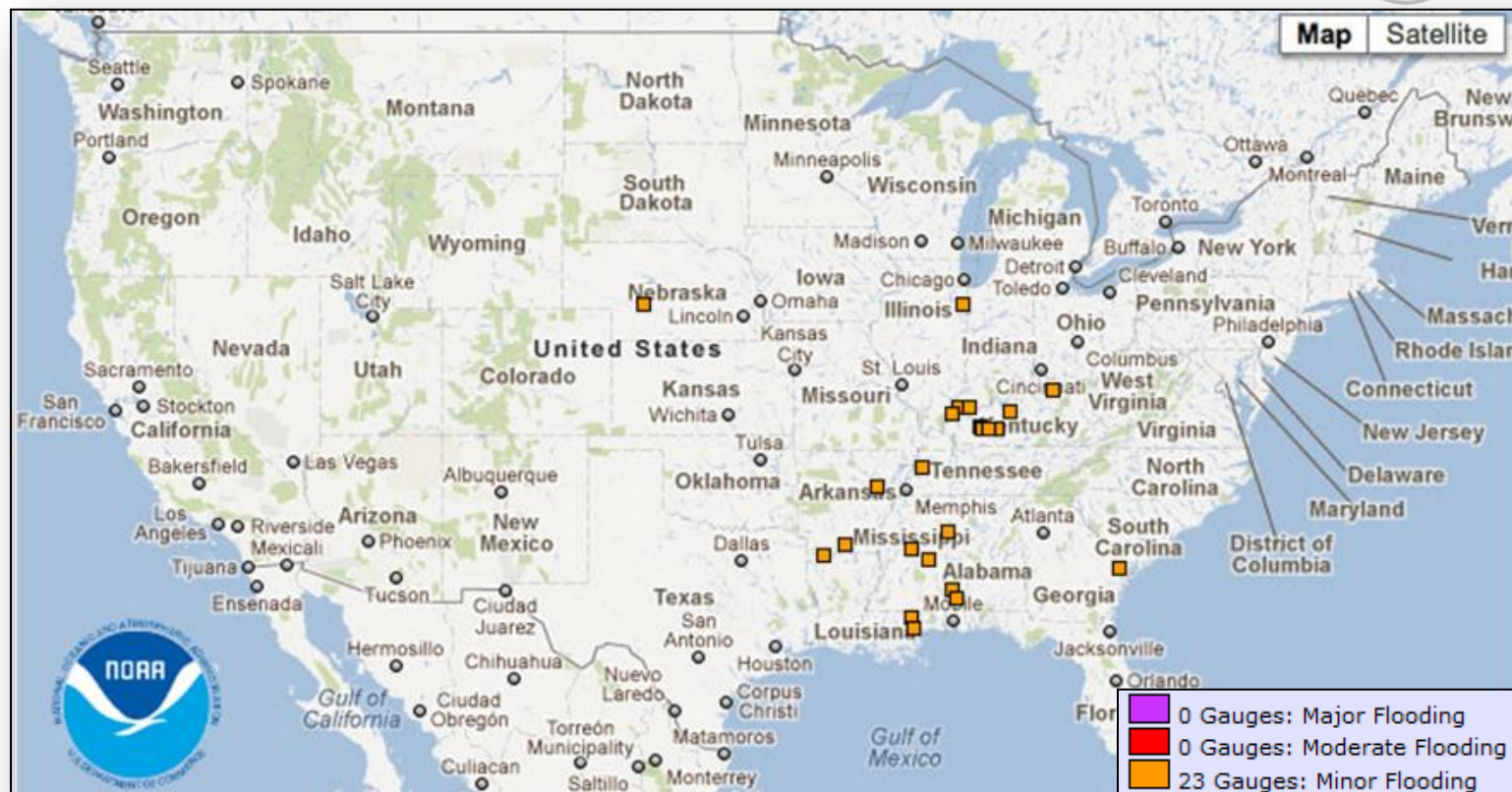
FEMA



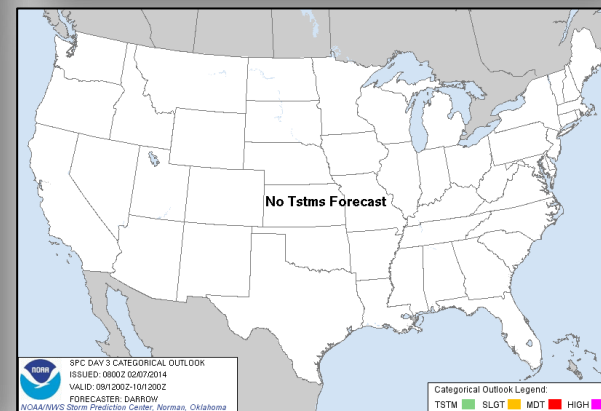
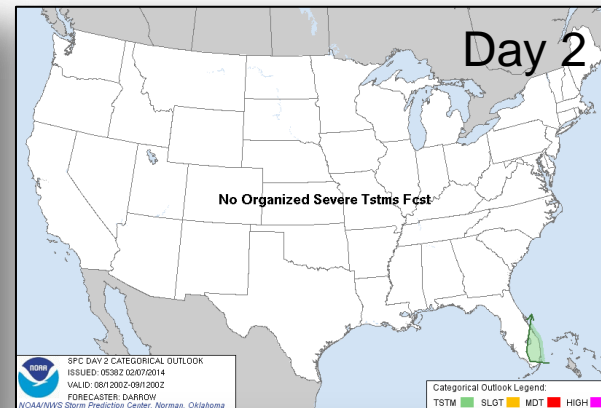
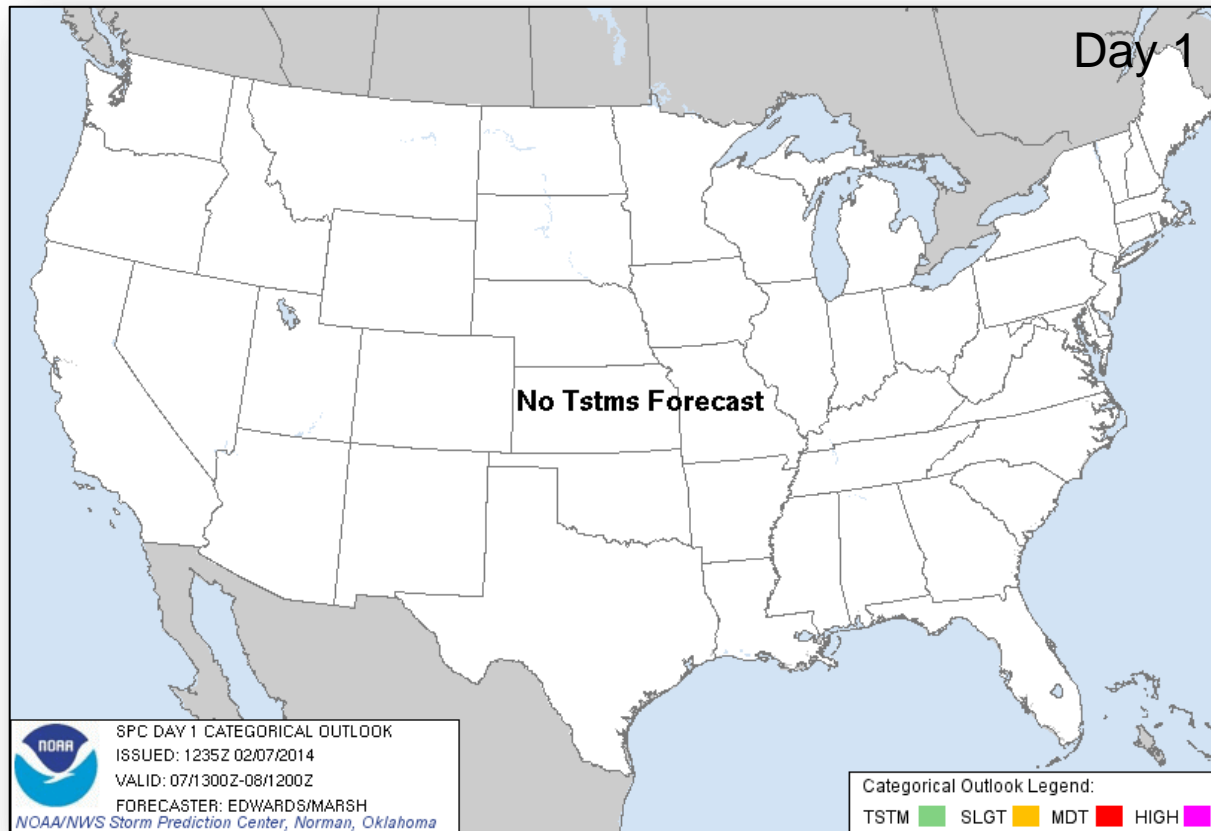
River Forecast – 7 Day



FEMA



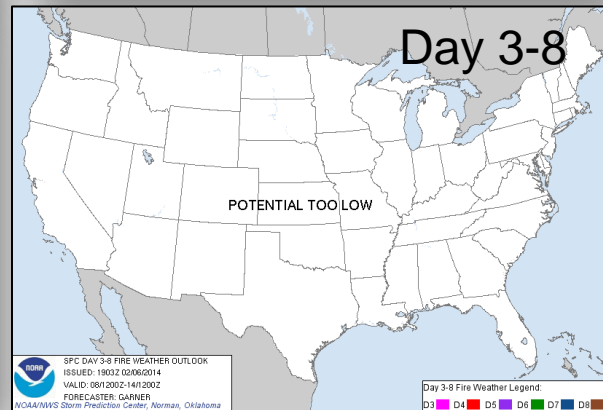
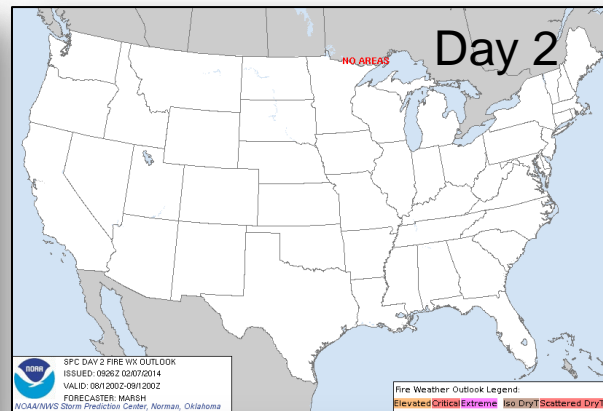
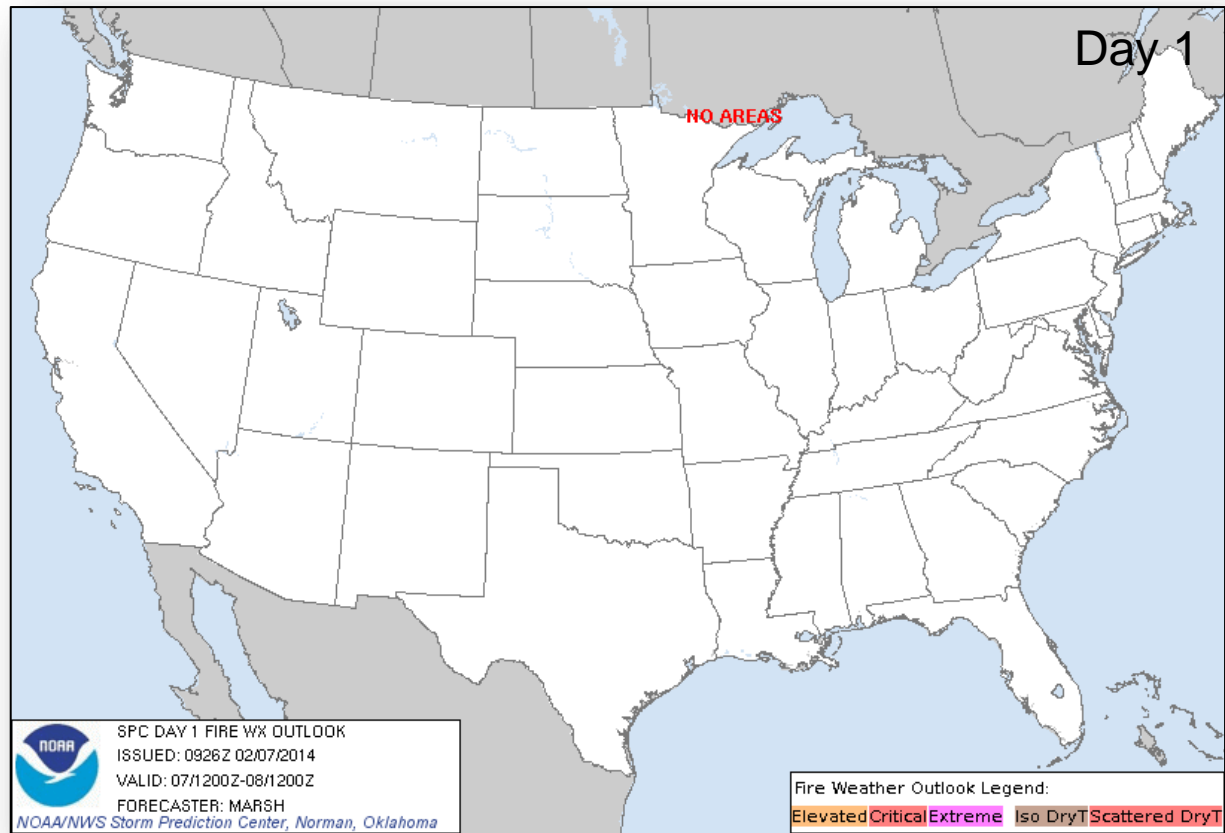
Convective Outlooks Days 1 – 3



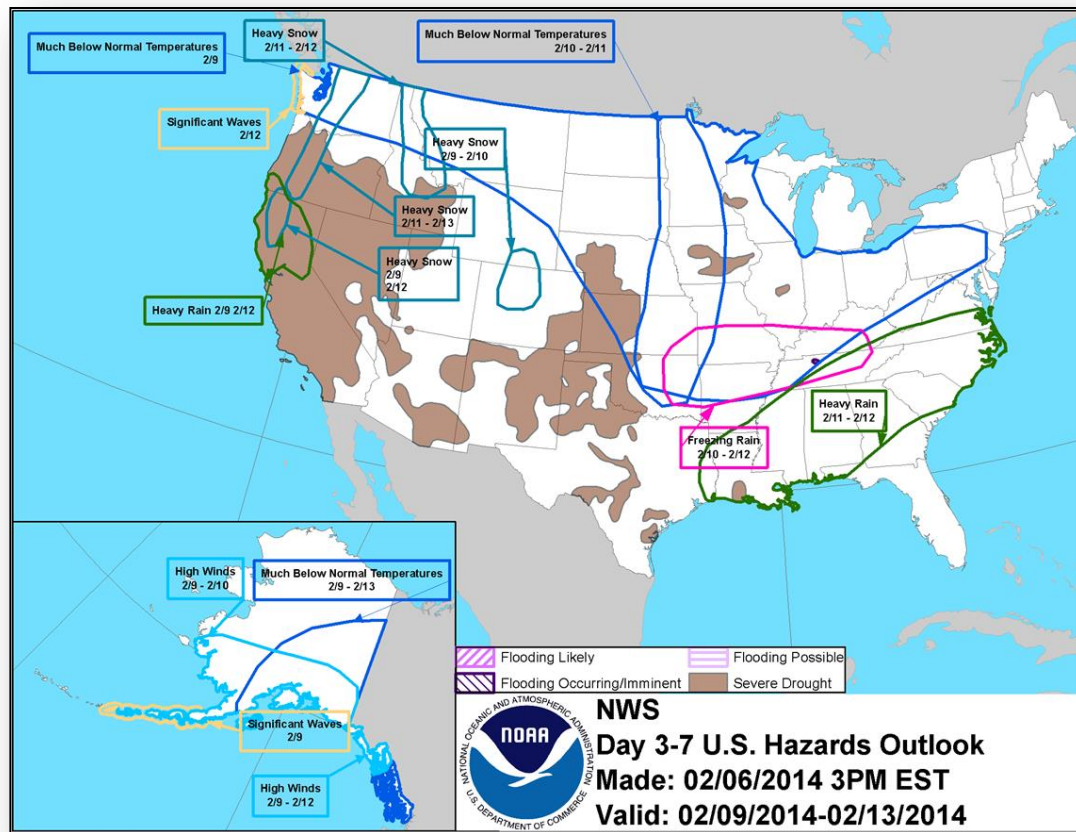
Critical Fire Weather Areas Days 1 – 8



FEMA

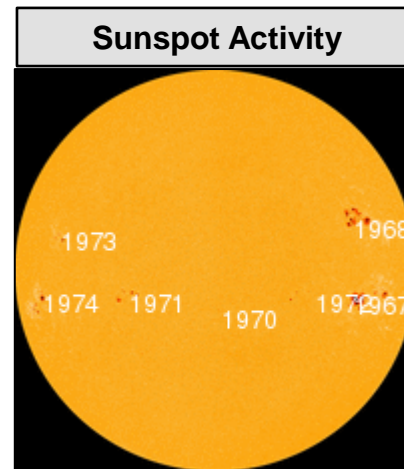
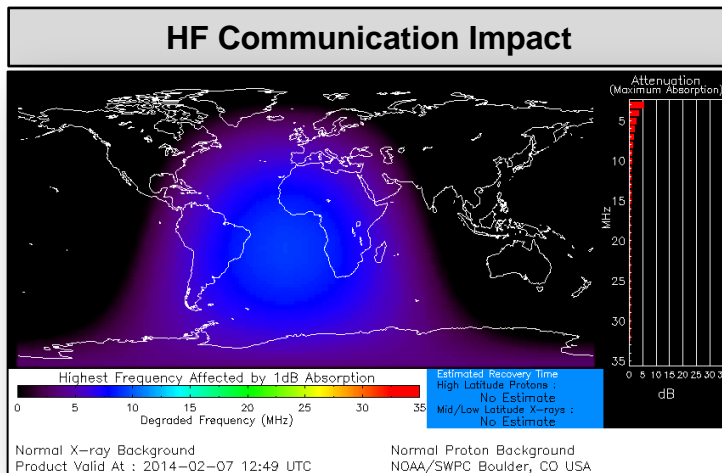


Hazard Outlook: February 9 – 13



Space Weather

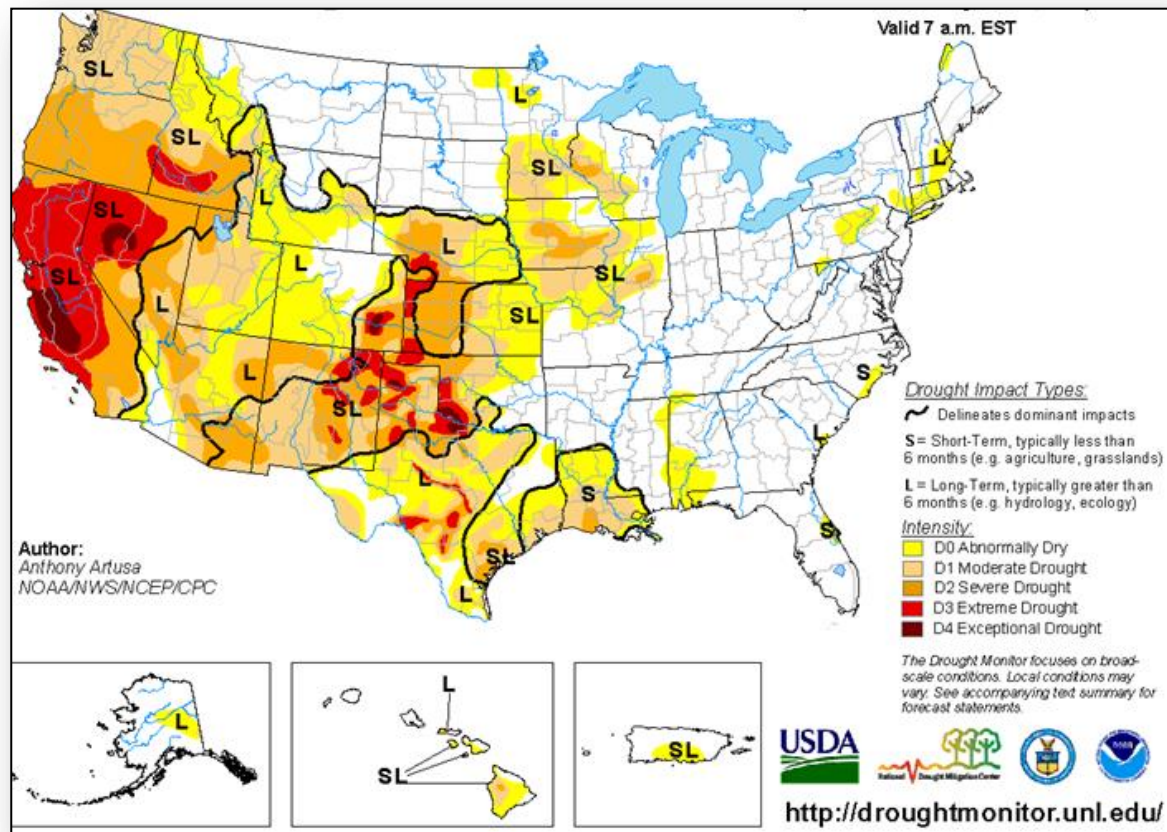
NOAA Scales Activity (Range: 1/minor to 5/extreme)	Past 24 Hours	Current	Next 24 Hours
Space Weather Activity:	Minor	None	Minor
• Geomagnetic Storms	None	None	G1
• Solar Radiation Storms	None	None	None
• Radio Blackouts	R1	None	R1



U.S. Drought Monitor – as of February 4



FEMA



FEMA Readiness – Deployable Teams/Assets



Deployable Teams/Assets									
Resource	Status	Total	Available		Partially Available	Not Available	Deployed Activated	Comments	Rating Criterion
FCO		42	15	36%	N/A	5	22		OFDC Readiness: FCO Green Yellow Red Type 1 3+ 2 1 Type 2 4+ 3 2 Type 3 4 3 2 FDRC 3 2 1
FDRC		9	4	44%	0	0	5		
US&R		28	26	92%	2	0	0	<ul style="list-style-type: none"> NV-TF1 (Yellow/Conditional) NM-TF1 (Yellow/Conditional) 	<ul style="list-style-type: none"> Green = Available/FMC Yellow = Available/PMC Red = Out-of-Service Blue = Assigned/Deployed
National IMAT		3	3	100%	0	0	0		<ul style="list-style-type: none"> Green: 3 avail Yellow: 1 avail Red: 0 avail <i>Individual N-IMAT red if 50% of Section Chiefs and/or Team Leader is unavailable for deployment.</i>
Regional IMAT		13	6	46%	0	3	4	<ul style="list-style-type: none"> Teams deployed to: TX, OK, PA & CA Region V & X personnel shortages Region VII: personnel shortages & inop equip 	<ul style="list-style-type: none"> Green: > 6 avail Yellow: 4 -6 teams available Red: > 8 teams deployed/unavailable <i>R-IMAT also red if TL Ops/Log Chief is unavailable and has no qualified replacement.</i>
MCOV		55	39	70%	0	15	1	<ul style="list-style-type: none"> 1 in CO 15 not available – transitioning/upgrade to new satellite system 	<ul style="list-style-type: none"> Green = Available/FMC Yellow = Available/PMC Red = Out-of-Service Blue = Assigned/Deployed

FEMA Readiness – National/Regional Teams

National/Regional Teams									
Resource	Status	Total	Available		Partially Available	Not Available	Deployed/ Activated	Comments	Rating Criterion
NWC		5	5	100%	0	0	Enhanced Watch	• in support of Winter Storm	• Green = FMC • Yellow = PMC • Red = NMC
NRCC		6	369	94%	0	0	Not Activated		
HLT		1	1	100%	0	0	Not Activated		
DEST							Not Activated		
RRCCs		10	10	100%	0	0	Not Activated		
RWCs/MOCs		10	10	100%	0	0	24/7		

FEMA Exercise Branch, 30 – Day Exercise Forecast



Date	Exercise/Meeting	Event	Focus	Target Audience/ FEMA Participation	Location
2/5-6	Nuclear Weapons Accident/Incident Exercise (NUWAIX) 2014	Final Planning Meeting	Nuclear weapons accident	Interagency	Colorado National Guard Readiness Center
2/6	Level I Incident Support Transition Tabletop Exercise (TTX)	TTX	Transition of primary incident support responsibilities from RRCS to NRCS	NRCS and RRCS Leadership and Chiefs, N-IMAT Team Leader, HQ Response, RX	NRCC
2/11-12	Featured Resource Logistical Operations TTX	TTX	Catastrophic earthquake	Interagency (DoD, FEMA RX IMAT and RRCS, FEMA HQ Transportation and Movement Coordination Group, N- IMAT Team Lead)	JBER, Anchorage, AK
2/12	DHS EEP	Exercise Coordination Group Meeting	N/A	DHS HQ and Components	800 K St. Washington, DC
2/20-21	NEP Capstone Exercise 2014	National Tabletop Exercise	Catastrophic earthquake	NRCS, ESFs, RSFs, Mitigation	NRCC

As of January 30, 2014



FEMA

FEMA's mission is to support our citizens and first responders to ensure that as a nation we work together to build, sustain, and improve our capability to prepare for, protect against, respond to, recover from, and mitigate all hazards.