



# **FEMA**

## **Daily Operations Briefing**

**Friday, February 14, 2014**

**8:30 a.m. EST**

# Significant Activity: February 13 – 14



## **Significant Events:**

- Winter Storm – Southern Plains to Mid-Atlantic

## **Significant Weather:**

- Heavy snow – Northeast; Great Lakes; Northern Intermountain and Rockies
- Red Flag Warnings: None
- Elevated Fire Weather Areas: NM and TX
- Space Weather: Past 24 hours – minor, R1 radio blackouts occurred; Next 24 hours – minor, R1 radio blackouts likely

**FEMA Readiness:** Nothing significant to report

# Winter Storm – Southeast to Mid-Atlantic



## Current Situation

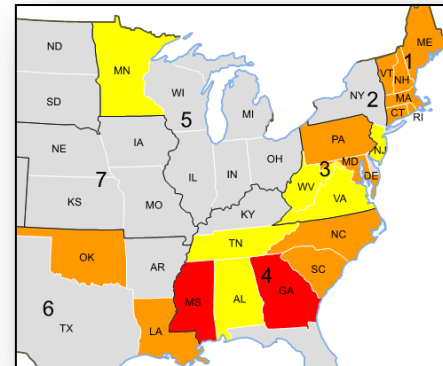
- A winter storm that started in Southern Plains on Feb 10, moved across Southeast, bringing heavy icing and snow accumulations to portions of GA, SC, and NC
- ▲ Ice accumulation totals: .70 inches in Alabama to 1.25" in SC were observed
- ▲ Snow accumulation totals: 8-14 inches observed from the Appalachians to western New England with locally higher amounts
- ▲ A nor'easter will continue to impact New England through Friday afternoon; an additional snowfall accumulation of 8 to 12 inches with some locally higher amounts

## Impacts

- ▲ Power Outages: 320k customers remain without power across Regions I-IV; restoration efforts continue
  - ▲ 307k of those outages are in Region IV (SC - 138k; GA - 128k & NC - 39k) (as of 8:00 am, Feb 14)
- ▲ Shelters – Total of 59 open with 1,111 occupants (GA-20/481; SC 28/520; NC 11/110)
- ▲ DC Metro Area - Federal offices are on a two-hour delay with an option for unscheduled/liberal leave
- ▲ Most of the school systems in the Mid-Atlantic will remain closed today; some have delayed reporting
- ▲ All major airports are open today with some delays being reported
- ▲ Amtrak service has been restored; with the exception of two long distance routes from VA/NY to FL
- Hazardous road conditions continue; some state highways and surface streets remain closed; DOTs are aggressively treating roadways

## FEMA HQ

- ▲ NRCC at will deactivated at 9:00 a.m. EST on Feb 14; NWC will transition to Enhanced Watch (24/7)
- ISB activated at Army Garrison Fort Gordon, Augusta, GA
- No unmet needs at this time



## National Summary

Monitoring	7
Normal Operations	35
Level II - Partial Activation	4
Level III - Monitoring	5
Partial Activation	3
Full Activation	2
Level IV - Normal Operations	1

*\*Note: Customer outage data is provided by the Department of Energy's EAGLE-I system. Comprehensive National coverage of all electrical service providers is not available.*

# Winter Storm – Southeast to Mid-Atlantic

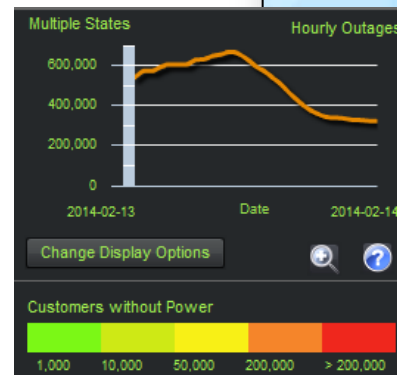
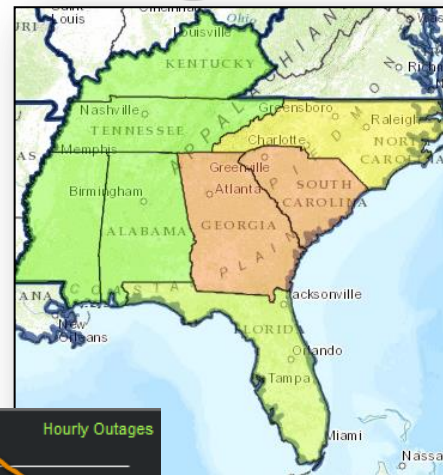


## FEMA Region IV Response

- Virtual RRCC at Level III, with ESFs 1, 3, 6, 8, 12 and DCE (day only)
  - RWC at Enhanced Watch (night only)
  - IMAT I deployed to GA EOC
    - ▲ IMAT II is deployed to the SC EOC
    - ▲ LNO deployed SC EOCs; LNO was released from GA
  - No identified shortfalls or unmet needs at this time
- ▲ Power Outages: 307,000 customers without power; restoration efforts continue
  - ▲ Most in: SC – 138K; GA – 128K; NC – 39K

## State Response

- GA EOC at Level I (Full Activation)
- AL, NC, SC, TN EOCs remains Partially Activated
- Governor declared a state of emergency in GA, MS, SC, TN, NC, AL
- Shelters Status (NSS as of 5:00 a.m.)
  - ▲ GA - 20 with 503 occupants
  - ▲ SC – 28 with 520 occupants
  - ▲ NC – 11 with 110 occupants
- ▲ National Guard Deployment: NC - 194, SC – 253, GA - 273



*\*Note: Customer outage data is provided by the Department of Energy's EAGLE-I system. Comprehensive National coverage of all electrical service providers is not available.*

# Winter Storm – Southeast to Mid-Atlantic



## FEMA Region I

- RRCC not activated; RWC at Watch Steady State
- MA EOC returned to Normal Operations
- ▲ CT Governor issued a State of Emergency
- ▲ 76 National Guards deployed to CT

## FEMA Region II

- ▲ RRCC not activated; RWC has returned to Watch/Steady State

### State Response

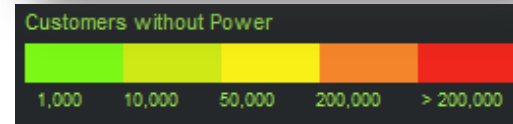
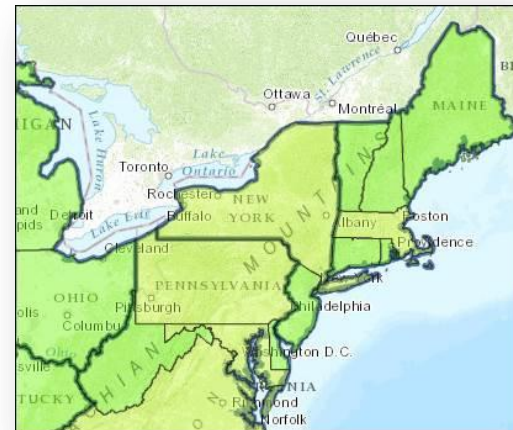
- NJ & NY Governors declared a state of emergency
- NY EOC is at Partial Activation; NYC OEM is Fully Activated
- NJ ROIC is at Partial Activation

## FEMA Region III

- RRCC at Level III (Partial Activation); RWC remains at Enhanced Watch
- LNOs deployed to MD, VA and PA

### State Response

- VA, MD, & PA Governors declared a State of Emergency
- VA, MD, PA & WVEOCs remain Partially Activated
- ▲ DE EOC returned to Normal Operations
- DC EOC remains at Normal Operations
- National Guard Deployment:
  - DC-130, VA-328, PA-765, WV-11, MD-554



**No major power outages reported for Regions I, II & III**

*\*Note: Customer outage data is provided by the Department of Energy's EAGLE-I system. Comprehensive National coverage of all electrical service providers is not available.*

# Winter Storm – Southeast to Mid-Atlantic



FEMA

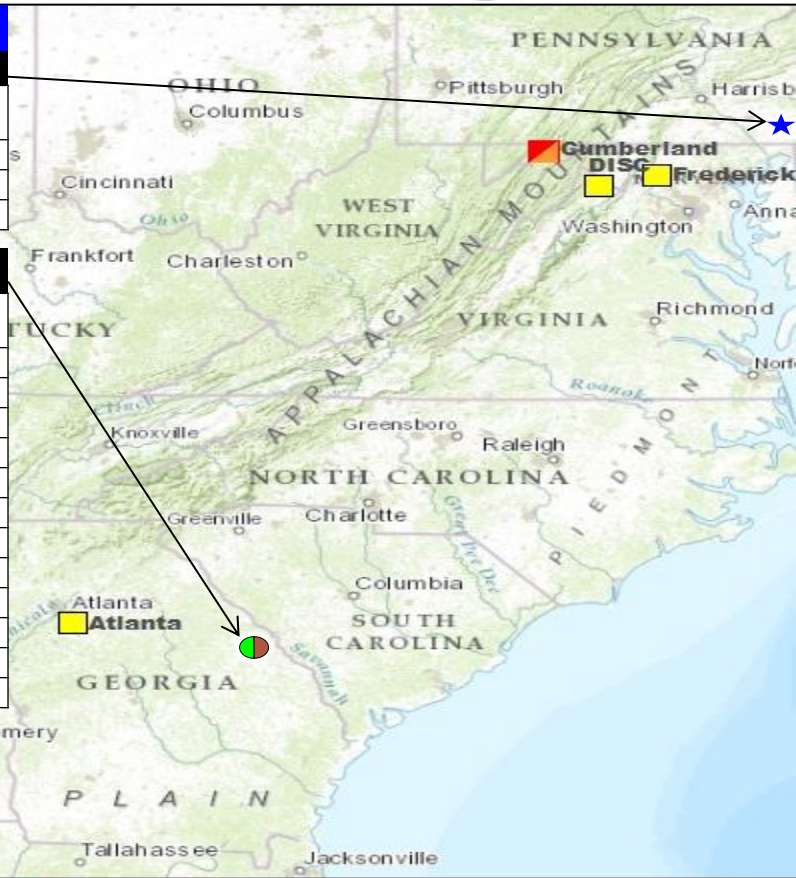
## FEMA Logistics - Regions III and IV

### FSA – Willow Grove

Resource	Requirement	Ordered	Shipped	TOTAL Received	TOTAL Issued to State
Generator	95	95	95	95	0
BOM Kit	1	1	2	2	0
Fuel Tank	1	1	3	3	0

### ISB – Fort Gordon

Resource	Requirement	Ordered	Shipped	TOTAL Received	TOTAL Issued to State
Water	1,672,363	1,672,363	453,047	148,688	
Meal	1,394,752	1,394,752	1,004,361	325,320	
Blanket	12,985	12,985	7,824	3,984	
Cots	6,636	6,636	2,064	5,076	
I/T Kit	40	40			
CMS	3	3	1		
DME	4	4	1		
Tarp	2,500	2,500			
Generator	158	158	112	103	
BOM Kit	4	4	4	1	
Fuel Tank	7	7	2		



FACILITY LEGEND



0 35 70 140 Miles



# Disaster Requests & Declarations



Declaration Requests in Process		Requests APPROVED (since last report)	Requests DENIED (since last report)
0	Date Requested	0	
None			

# Joint Preliminary Damage Assessments

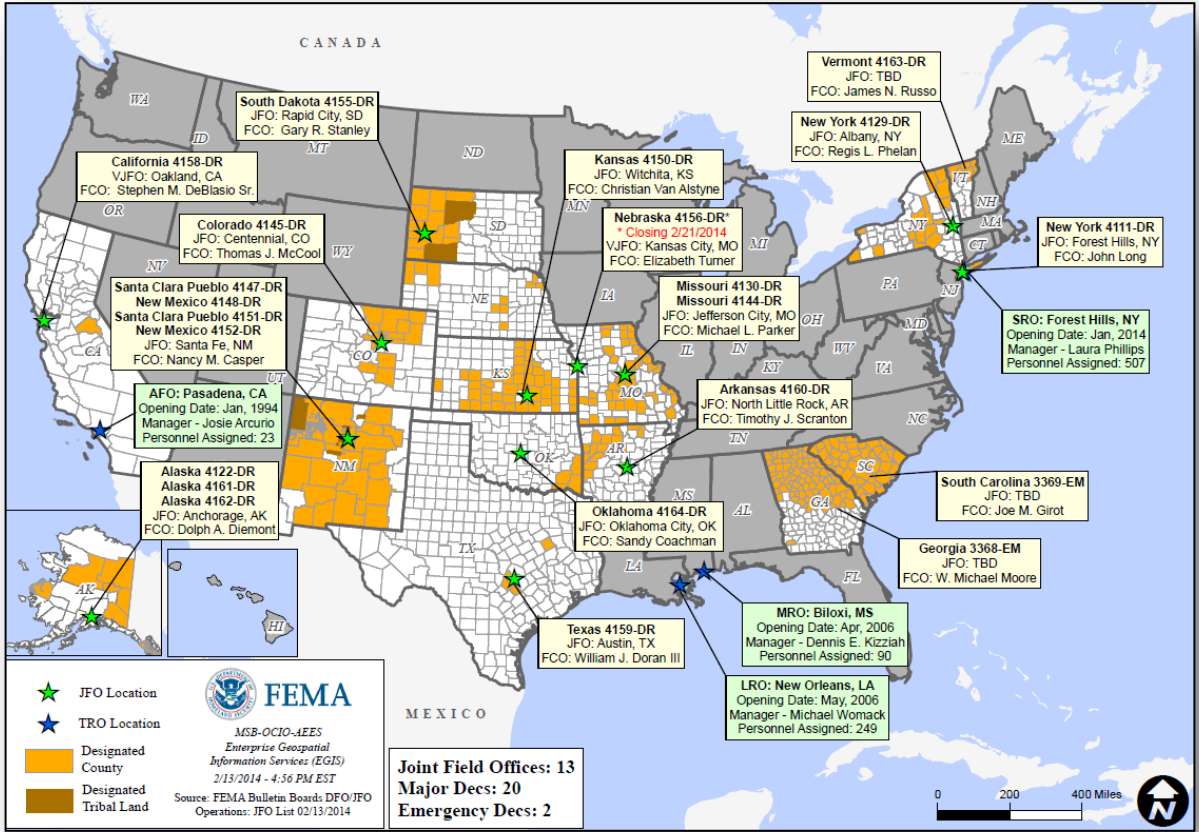


FEMA

Region	State / Location	Event	IA/PA	Number of Counties		Start – End
				Requested	Complete	
V	IN	Winter Storm Jan 4-7, 2014	PA	43	0	2/10 – TBD



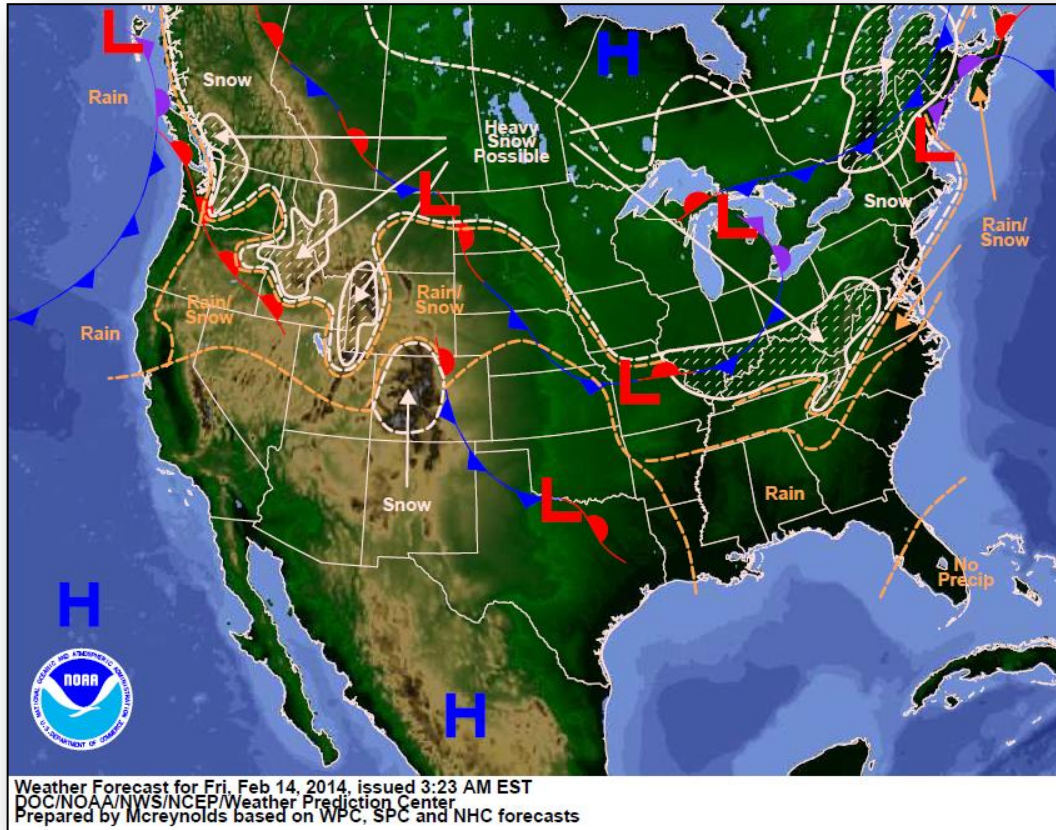
# Open Field Offices as of February 14, 2014



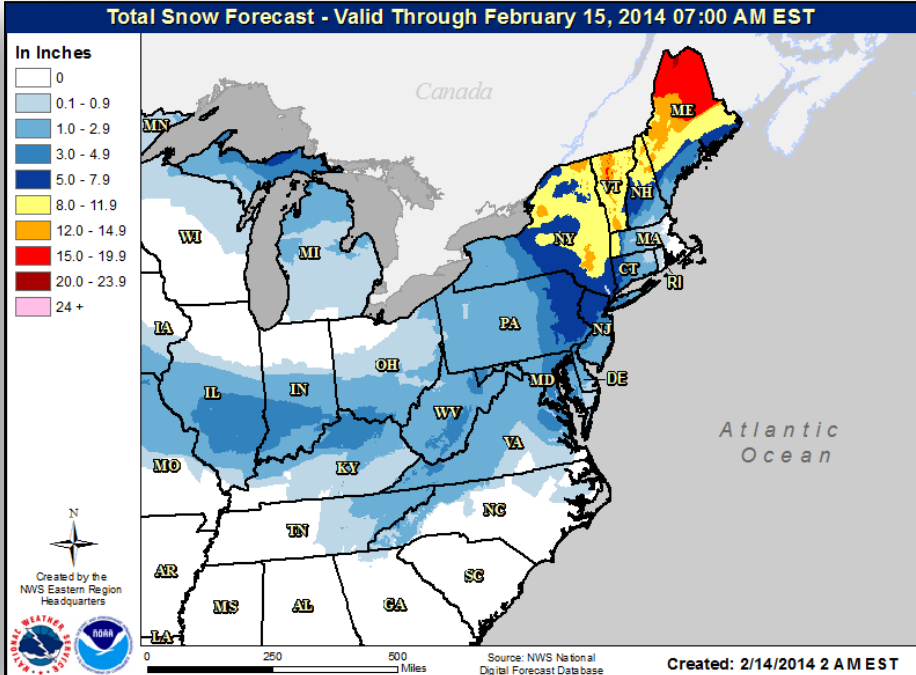
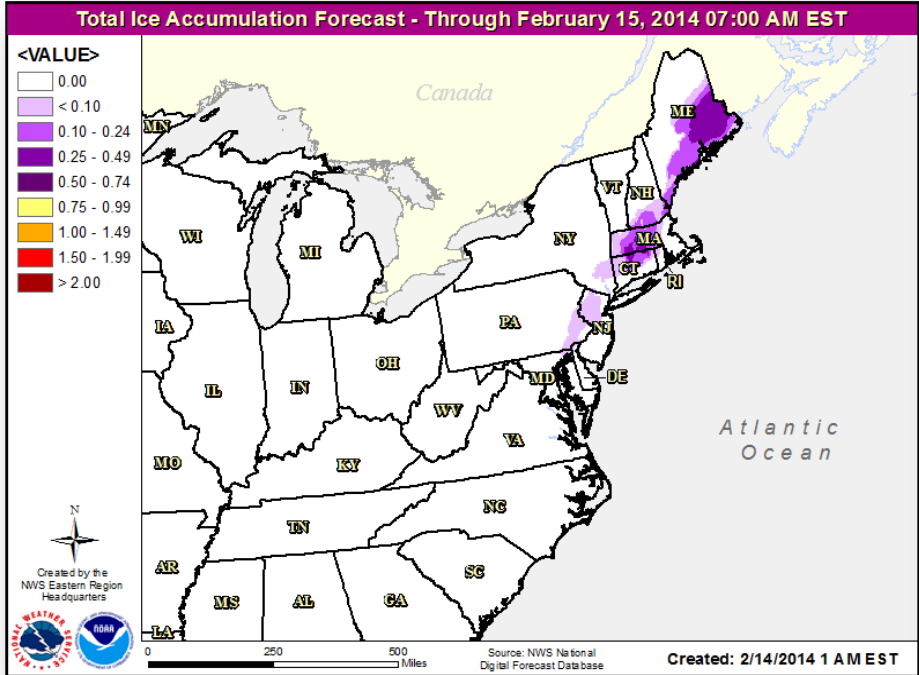
# National Weather Forecast



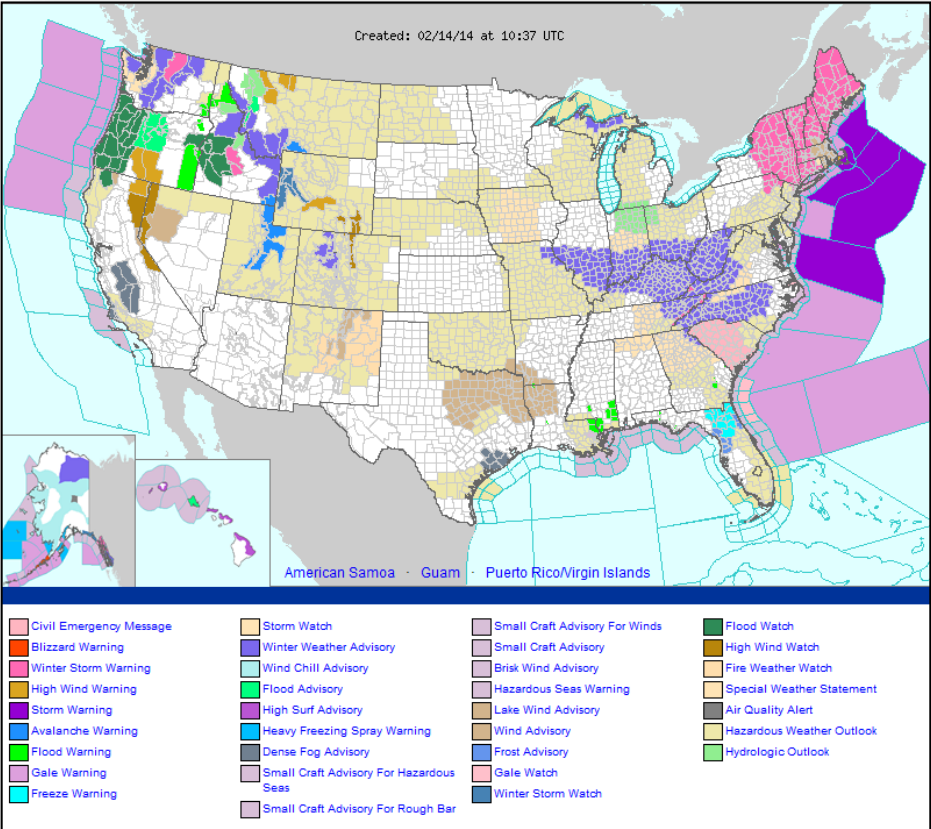
FEMA



# Ice & Snow Accumulation Forecast



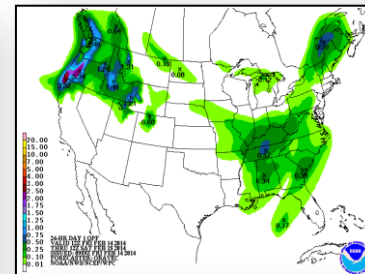
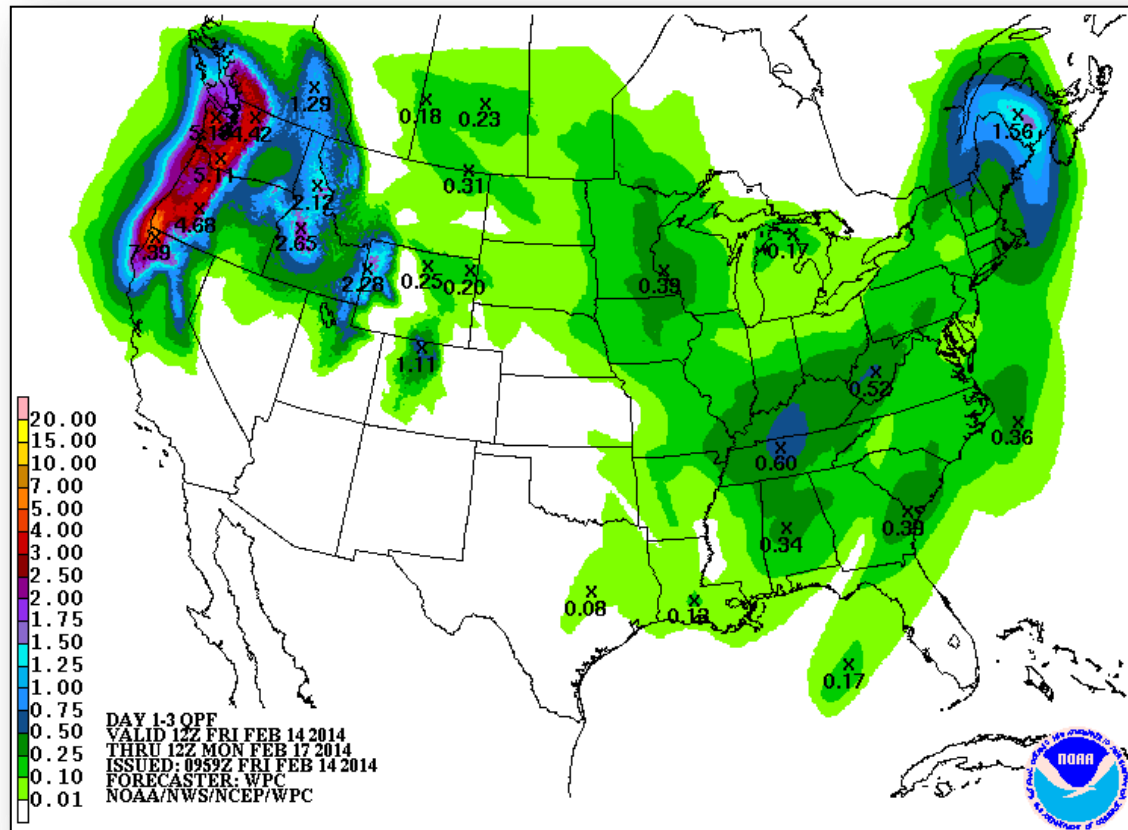
# Active Watches/Warnings



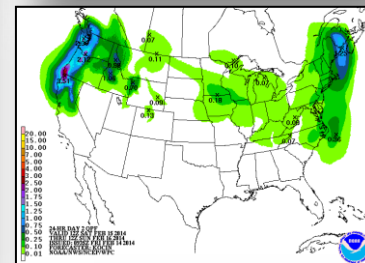


FEMA

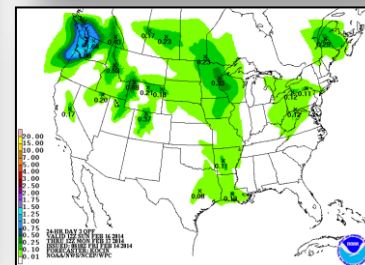
# Precipitation Forecast



Day 1



Day 2



Day 3



# River Forecast – 7 Day



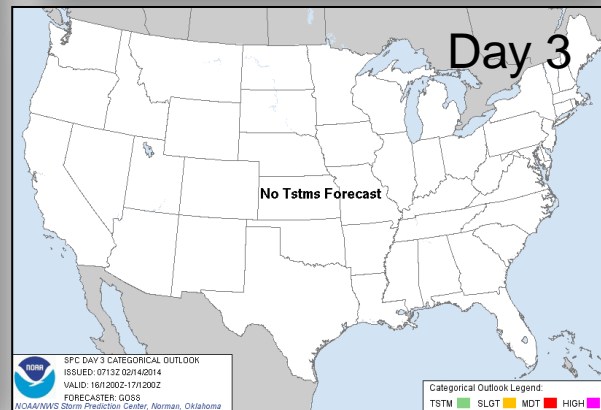
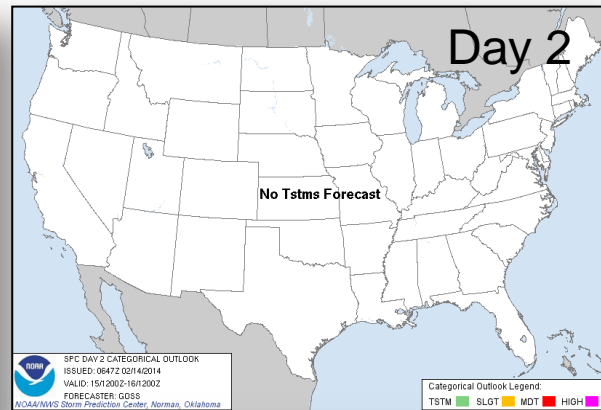
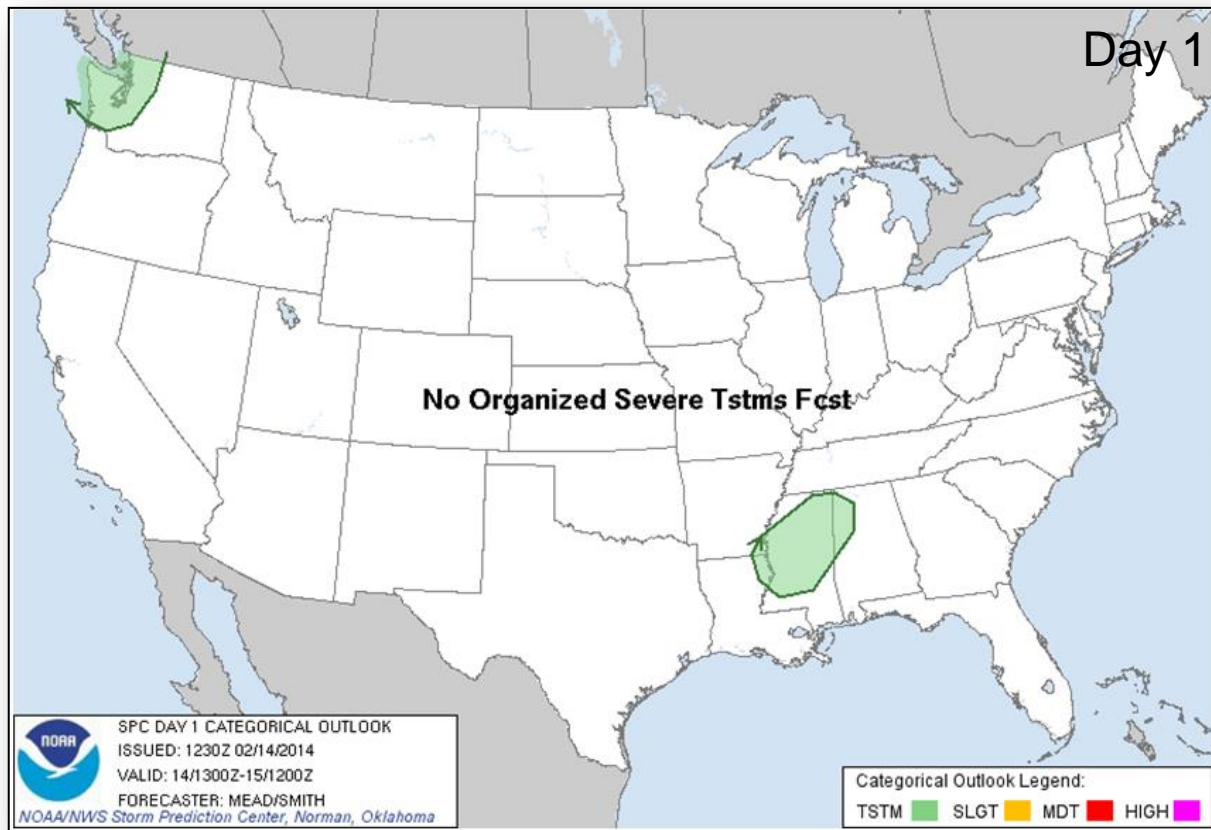
FEMA



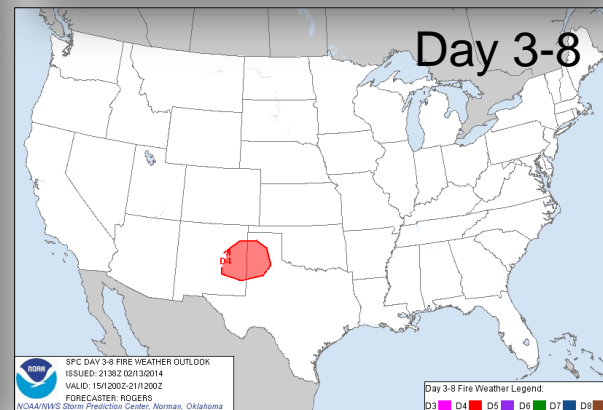
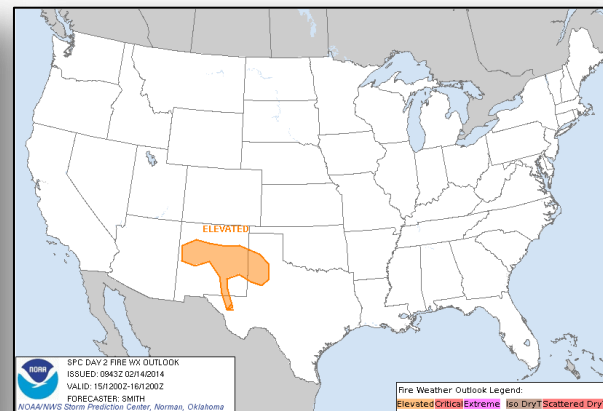
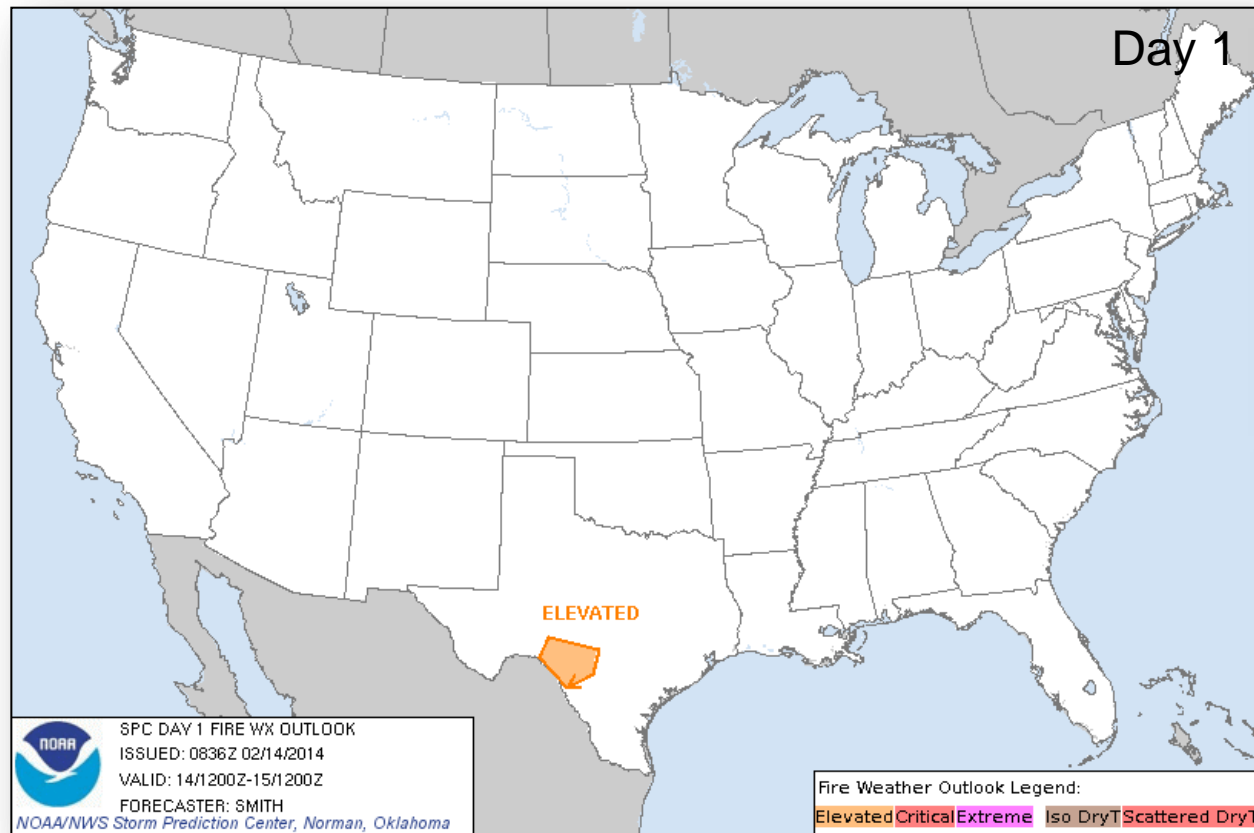
# Convective Outlooks Days 1 – 3



FEMA

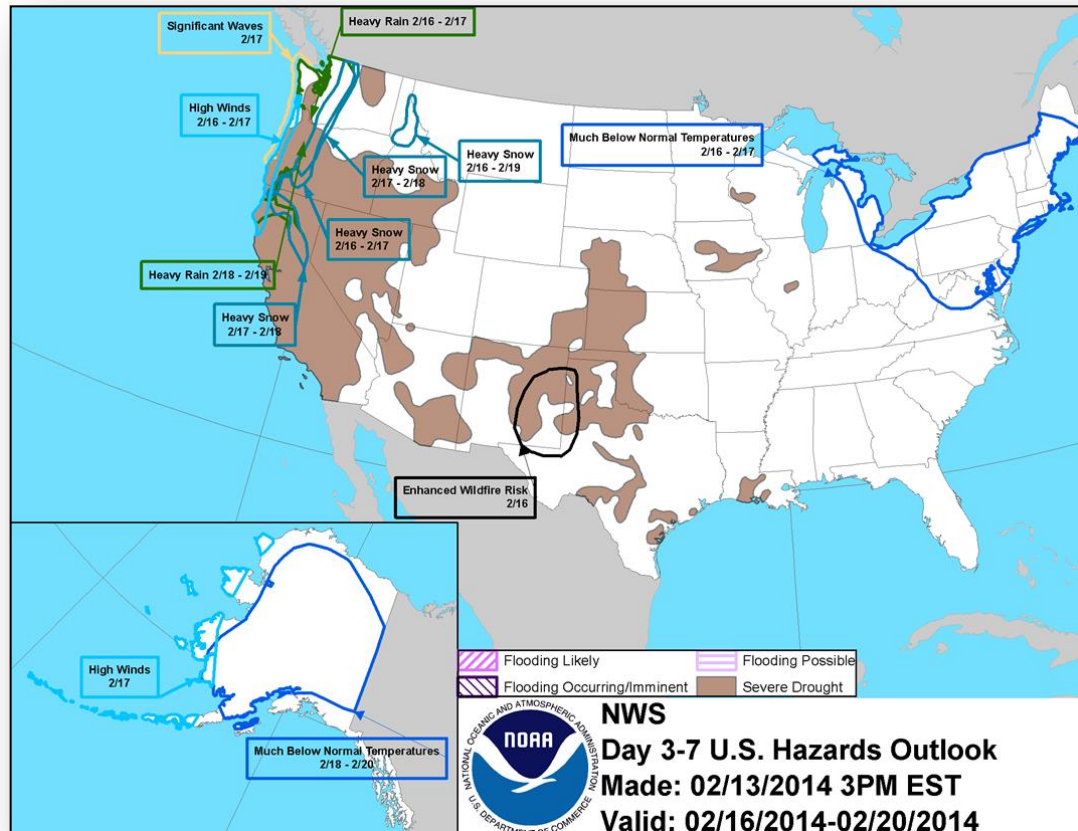


# Critical Fire Weather Areas Days 1 – 8





# Hazard Outlook: February 16 – 20



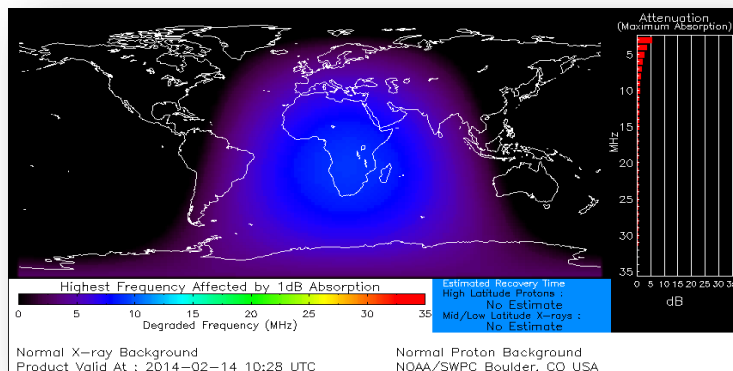
# Space Weather



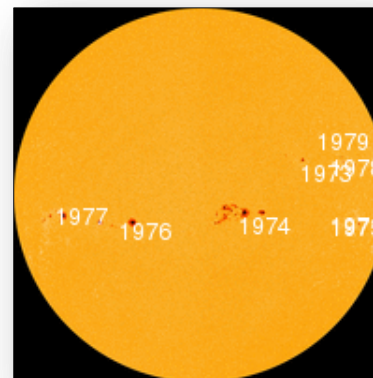
FEMA

NOAA Scales Activity (Range: 1/minor to 5/extreme)	Past 24 Hours	Current	Next 24 Hours
Space Weather Activity:	Minor	None	Moderate
• Geomagnetic Storms	None	None	G2
• Solar Radiation Storms	None	None	None
• Radio Blackouts	R1	None	R1

## HF Communication Impact



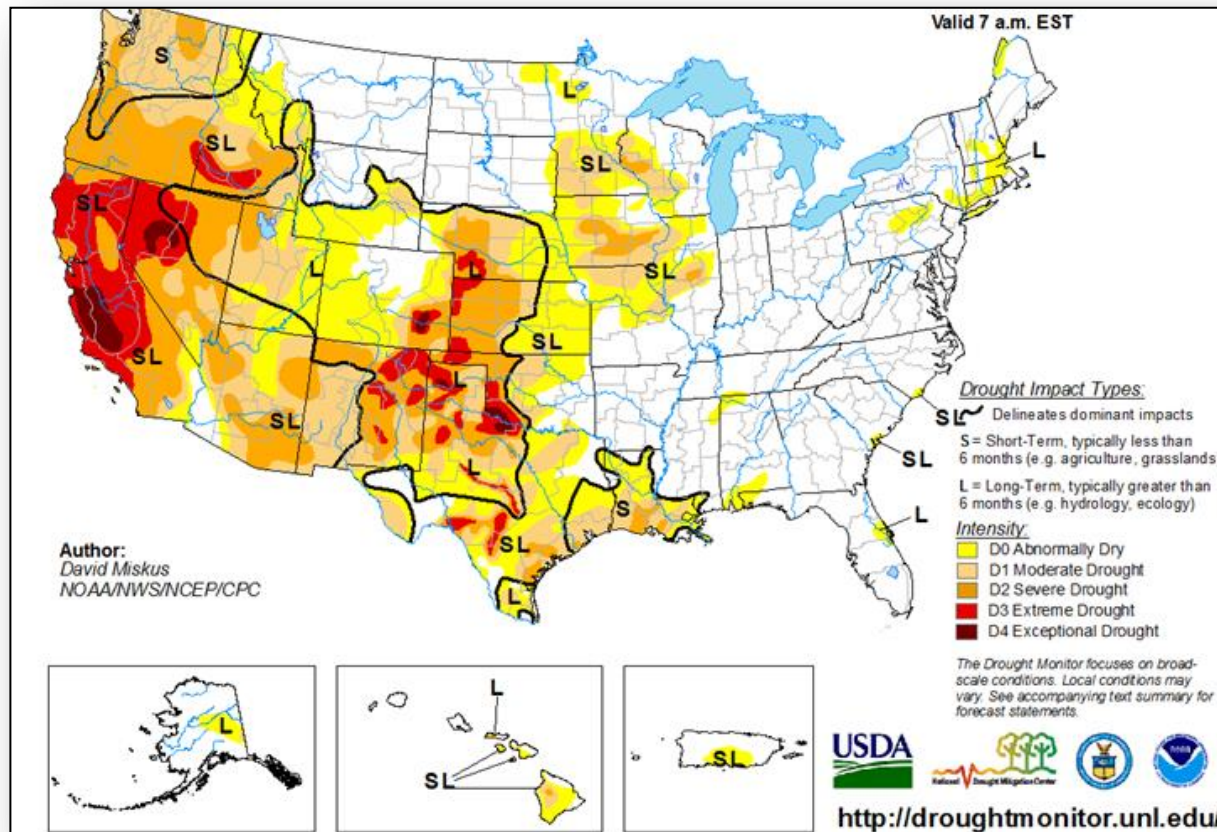
## Sunspot Activity



# U.S. Drought Monitor – as of February 13



FEMA



# FEMA Readiness – Deployable Teams/Assets



Deployable Teams/Assets									
Resource	Status	Total	Available		Partially Available	Not Available	Deployed Activated	Comments	Rating Criterion
FCO		41	20	49%	N/A	3	18		OFDC Readiness: FCO    Green    Yellow    Red Type 1   3+       2       1 Type 2   4+       3       2 Type 3   4       3       2
FDRC		9	4	44%	0	0	5		FDRC    3       2       1
US&R		28	26	92%	2	0	0		<ul style="list-style-type: none"><li>NV-TF1 (Yellow/Conditional)</li><li>NM-TF1 (Yellow/Conditional)</li></ul> <ul style="list-style-type: none"><li>Green = Available/FMC</li><li>Yellow = Available/PMC</li><li>Red    = Out-of-Service</li><li>Blue   = Assigned/Deployed</li></ul>
National IMAT		3	3	100%	0	0	0		<ul style="list-style-type: none"><li>Green: 3 avail</li><li>Yellow: 1 avail</li><li>Red: 0 avail</li></ul> <i>Individual N-IMAT red if 50% of Section Chiefs and/or Team Leader is unavailable for deployment.</i>
Regional IMAT		13	6	46%	0	3	4	<ul style="list-style-type: none"><li>Teams deployed to: TX, OK, SC, CA, GA</li><li>Region V &amp; X personnel shortages</li><li>Region VII: personnel shortages &amp; equip</li><li>Region III IMAT is available</li></ul> <ul style="list-style-type: none"><li>Green: &gt; 6 avail</li><li>Yellow: 4 -6 teams available</li><li>Red: &gt; 8 teams deployed/unavailable</li></ul> <i>R-IMAT also red if TL Ops/Log Chief is unavailable and has no qualified replacement.</i>	
MCOV		55	42	76%	0	13	0	<ul style="list-style-type: none"><li>13 not available – transitioning/upgrade to new satellite system</li></ul> <ul style="list-style-type: none"><li>Green = Available/FMC</li><li>Yellow = Available/PMC</li><li>Red    = Out-of-Service</li><li>Blue   = Assigned/Deployed</li></ul>	

# FEMA Readiness – National/Regional Teams



National/Regional Teams									
Resource	Status	Total	Available		Partially Available	Not Available	Deployed/ Activated	Comments	Rating Criterion
NWC		5	5	100%	0	0	Enhanced Watch	• Transitioning to 24/7 Enhanced Watch at 9:00 a.m. EST, Feb 14	• Green = FMC • Yellow = PMC • Red = NMC
NRCC		6	369	94%	0	0	Level III	• Deactivating at 9:00 a.m. EST, Feb 14	
HLT		1	1	100%	0	0	Not Activated		
DEST							Not Activated		
RRCCs		10	8	80%	0	0	Activated	• Region III Level III • Region IV Level III	
RWCs/MOCs		10	10	100%	0	0	24/7	• Region IV – RWC at Enhanced Watch	



# FEMA

**FEMA's mission is to support our citizens and first responders to ensure that as a nation we work together to build, sustain, and improve our capability to prepare for, protect against, respond to, recover from, and mitigate all hazards.**