



FEMA

Daily Operations Briefing

Tuesday, March 25, 2014

8:30 a.m. EDT

Significant Activity: Mar 24 – 25



Significant Events: Mudslide – Snohomish County , WA

Significant Weather:

- Heavy snow – Mid-Atlantic and Sierras
- Snow – Northern/Central Plains to Central Rockies; Great Lakes to Tennessee Valley and Northeast
- Rain/snow – Pacific Northwest to Central Great Basin and Northern/Central Rockies; Mid-Atlantic
- Rain and thunderstorms – Southwest to Southern Plains
- Elevated Fire Weather Areas – None
- Red Flag Warnings: AL & GA
- Space Weather: Past 24 hours – No space weather storms occurred; next 24 hours – none predicted

FEMA Readiness:

- Type II IMATs from Regions V, VII and IX are NMC due to personnel and/or equipment issues

Disaster Activity:

- Emergency Declaration FEMA-3370-EM-WA approved for WA
- West Virginia Request for Major Disaster Declaration
- Oregon Request for Major Disaster Declaration

Mudslide – Washington State

March 22, 2014

- Large mudslide impacting a subdivision near the town of Oso (pop. 180) in Snohomish County; area is between the towns of Arlington (pop. 18k) and Darrington (pop. 1k)
- North Fork of the Stillaguamish River and State Road 530 blocked by debris

Impacts

- ▲ Estimated 16 homes destroyed; 7 homes outside the mudslide area have flooded
- ▲ 14 (+10) confirmed fatalities; 13 (+5) injured
- ▲ State EOC is reporting 108 people are potentially missing; number is expected to go down
 - ▲ Unconfirmed media reports of up to 176 people missing
- ▲ Voluntary evacuations have been lifted
- ▲ 2 shelters open with 28 occupants (ARC, 7:00 a.m. EDT Mar 25)

State/Local Response

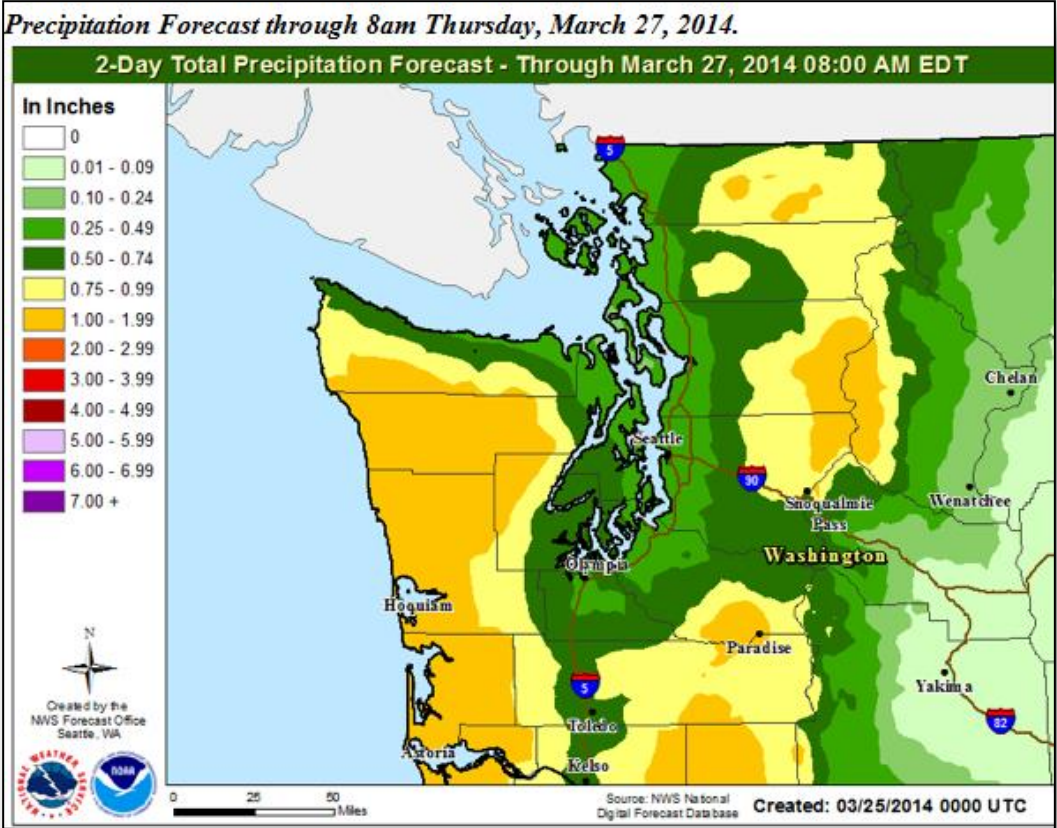
- Lt Governor declared a State of Emergency on March 22
- WA State EOC fully activated; Snohomish County EOC activated
- ▲ US&R WA TF-1 is deployed as a State asset; will not participate in the 2014 Capstone

Federal Response

- ▲ Emergency Declaration FEMA-3370-EM-WA approved March 24
- ▲ US&R IST White deployed to WA; CA-TF7 on alert
- ▲ Region X: RRCC at Level III; IMAT at Incident Command Post; LNO at WA EOC
- ▲ National IMAT West, Bothell MERS personnel and MEOV deployed to WA
- ▲ NRCC is not activated; NWC at Enhanced Watch (day shift 8 to 8; night shift on call)



Mudslide – Washington State



Disaster Requests & Declarations



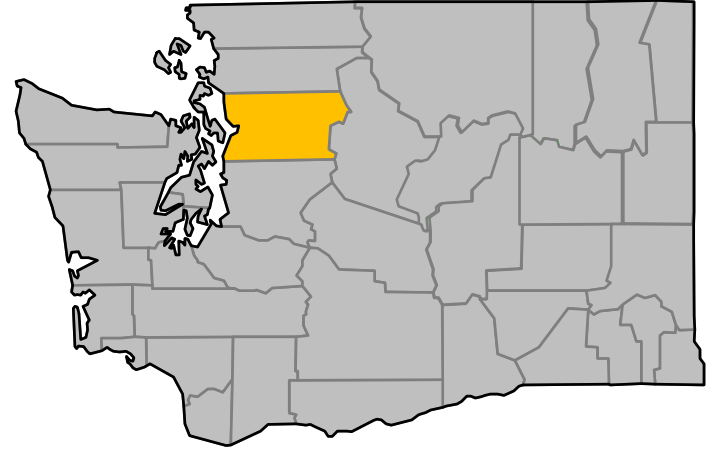
Declaration Requests in Process		Requests APPROVED (since last report)	Requests DENIED (since last report)
5	Date Requested	1	0
IN - DR Severe Winter Storm	March 5, 2014		
MD - DR Snowstorm	March 10, 2014		
TX - DR (Appeal) Severe Winter Storm	March 13, 2014		
WV - DR Chemical Spill	March 21, 2014		
OR - DR Winter Storm	March 21, 2014		
WA – EM Flooding & Mudslides	March 24, 2014	March 24, 2014	

Emergency Declaration Approved – WA



FEMA-3370-EM-WA:

- Emergency Declaration approved for State of Washington for flooding and mudslides that occurred March 22, 2014 and continuing
- Emergency protective measures (Category B), limited to direct federal assistance is approved for Snohomish County
- FCO is Michael J. Hall



 = Declared County

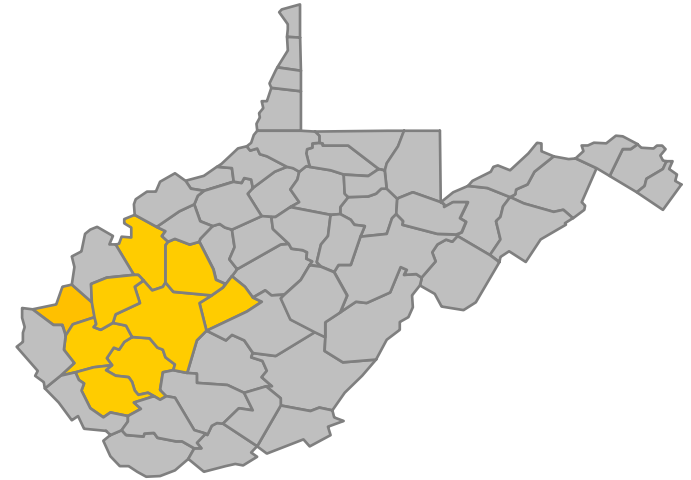
Major Disaster Declaration Request – WV



FEMA

March 21, 2014:

- Requesting a Major Disaster Declaration for State of West Virginia for a chemical spill that occurred January 9-20, 2014
- Requesting:
 - Public Assistance, including direct federal assistance for nine counties
 - Hazard Mitigation statewide



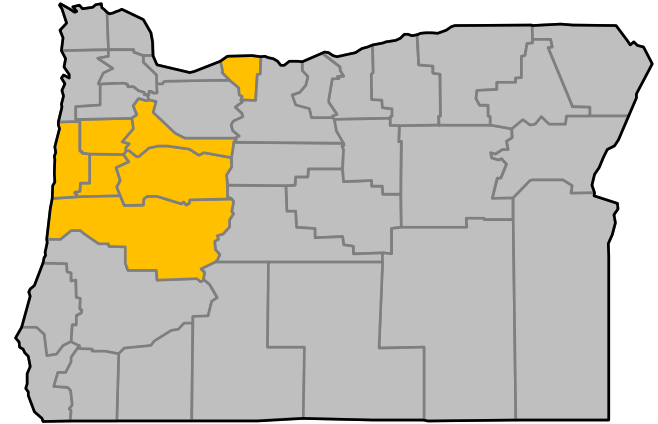
 = Requested Counties

Major Disaster Declaration Request – OR



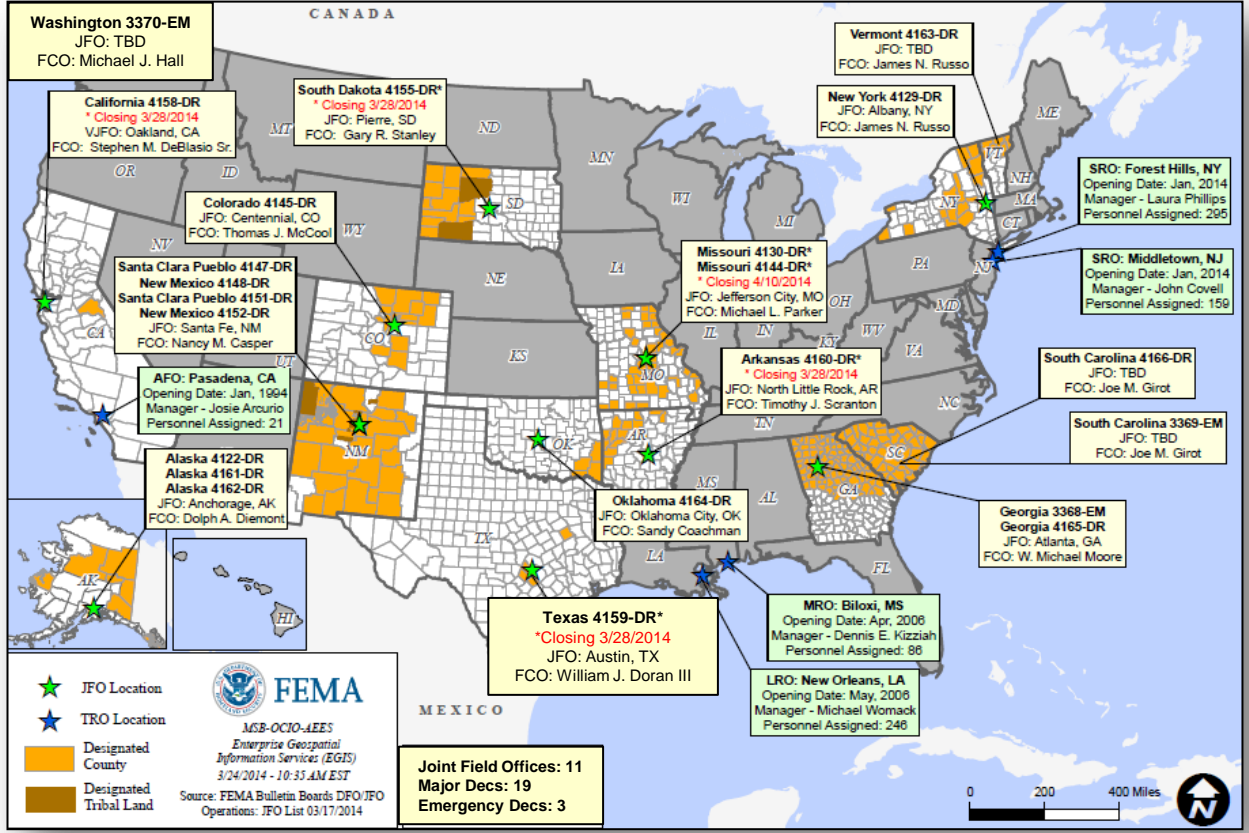
March 21, 2014:

- Requesting a Major Disaster Declaration for State of Oregon for a severe winter storm, landslides and flooding during the period of February 6-14, 2014
- Requesting:
 - Public Assistance for 7 counties
 - Hazard Mitigation statewide



 = Requested Counties

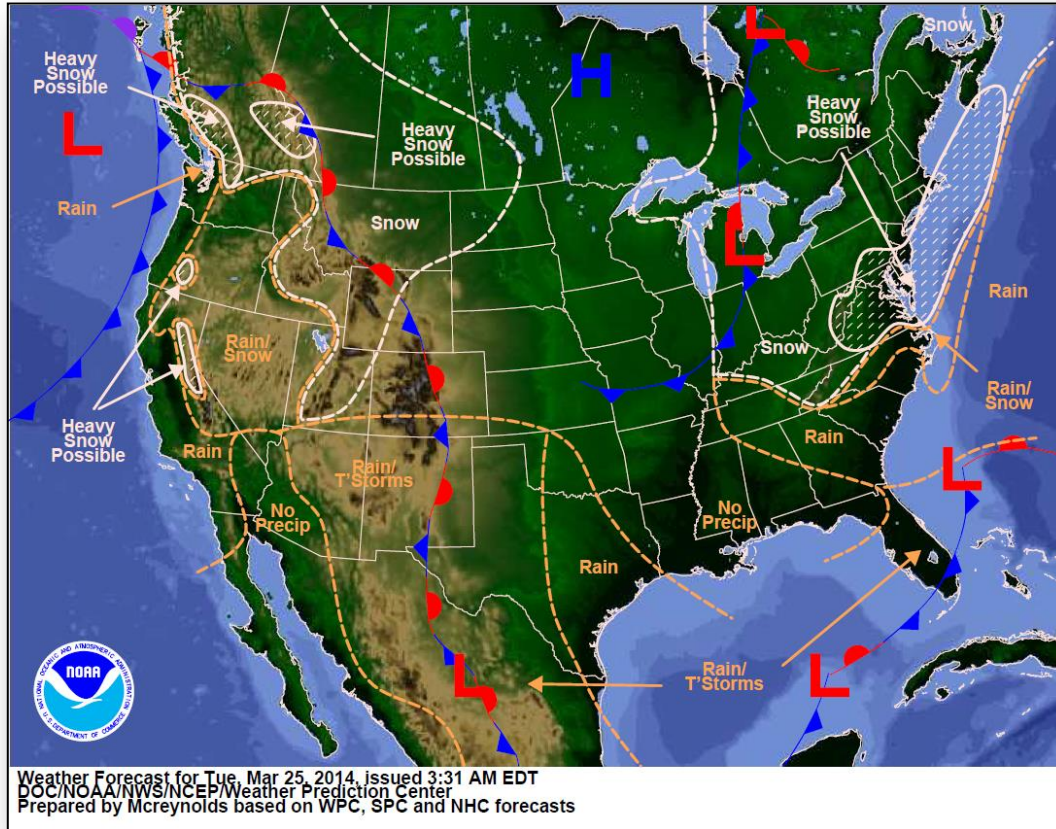
Open Field Offices as of March 25, 2014



National Weather Forecast



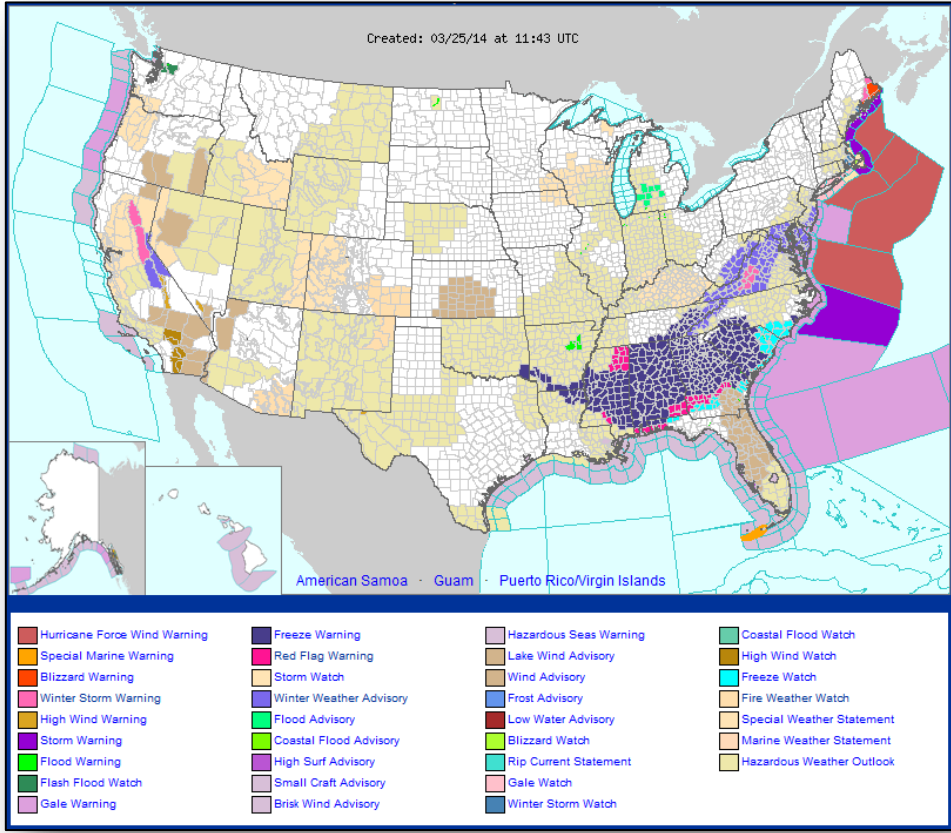
FEMA



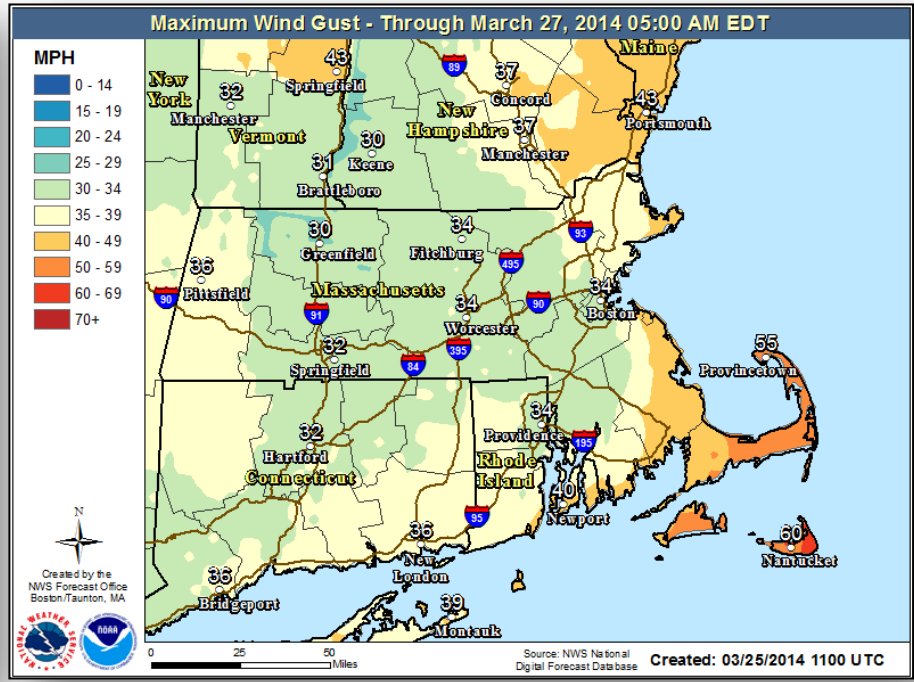
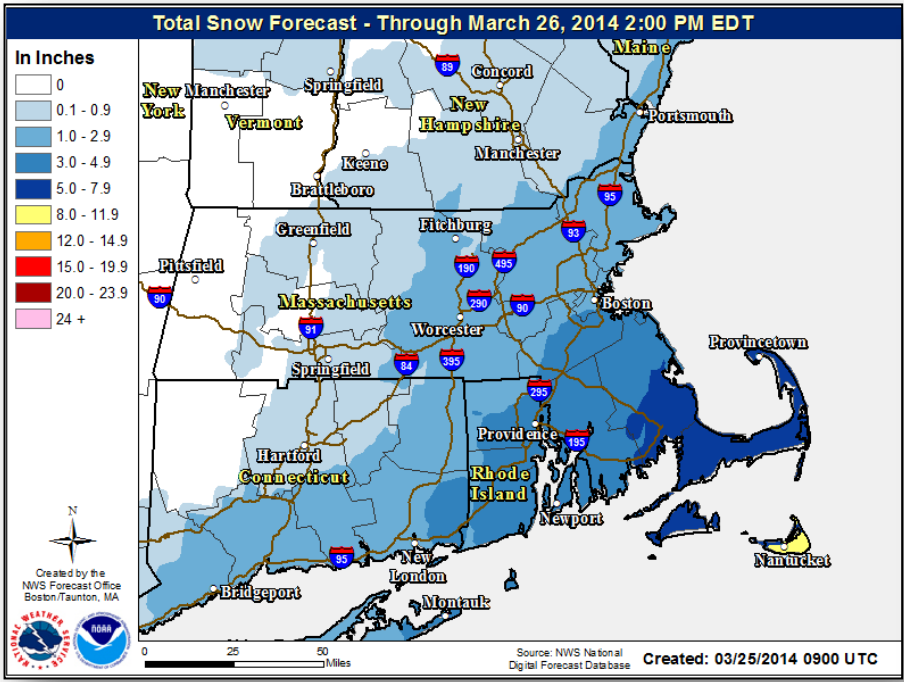
Active Watches/Warnings



FEMA

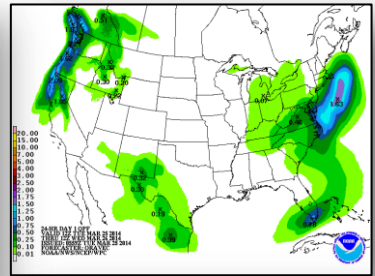
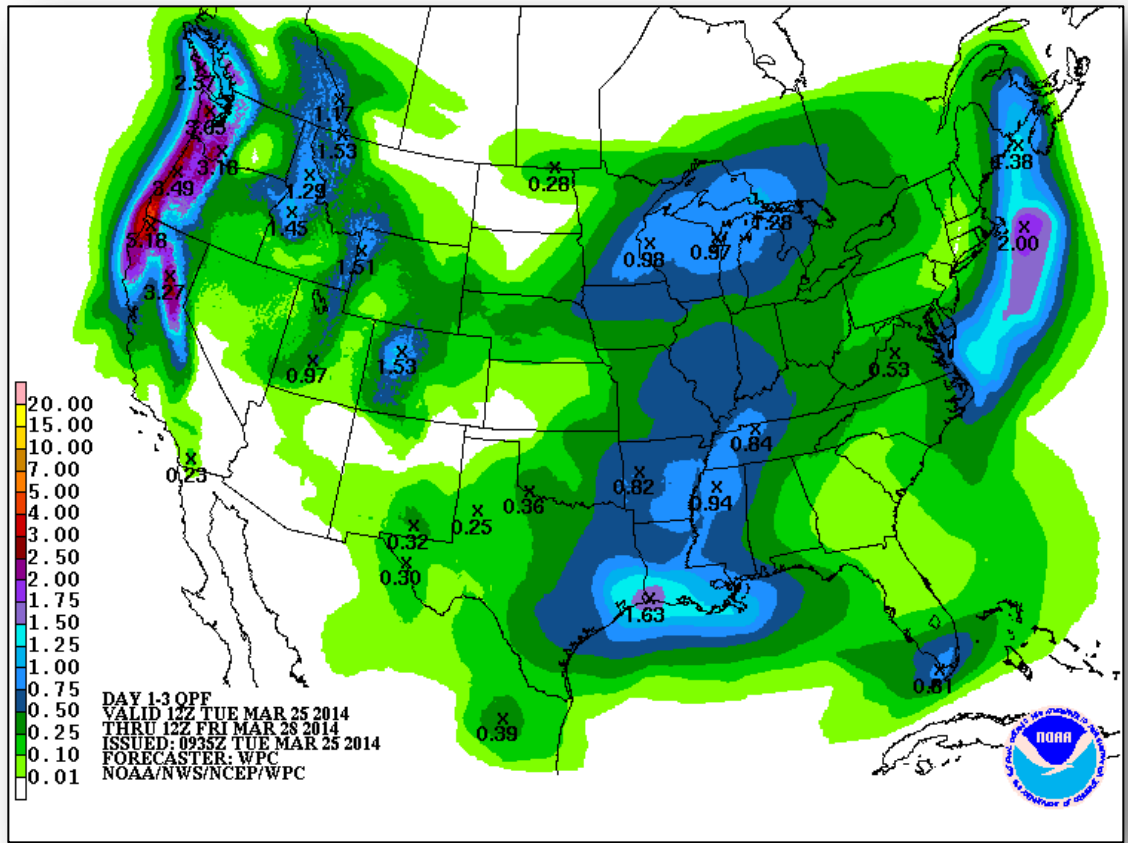


Total Snow Forecast

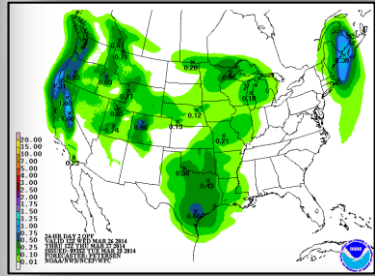




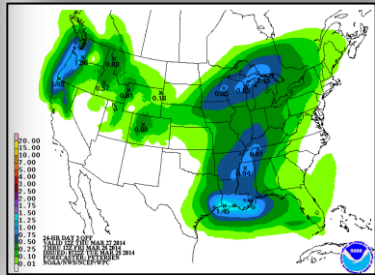
Precipitation Forecast – 3 Day



Day 1

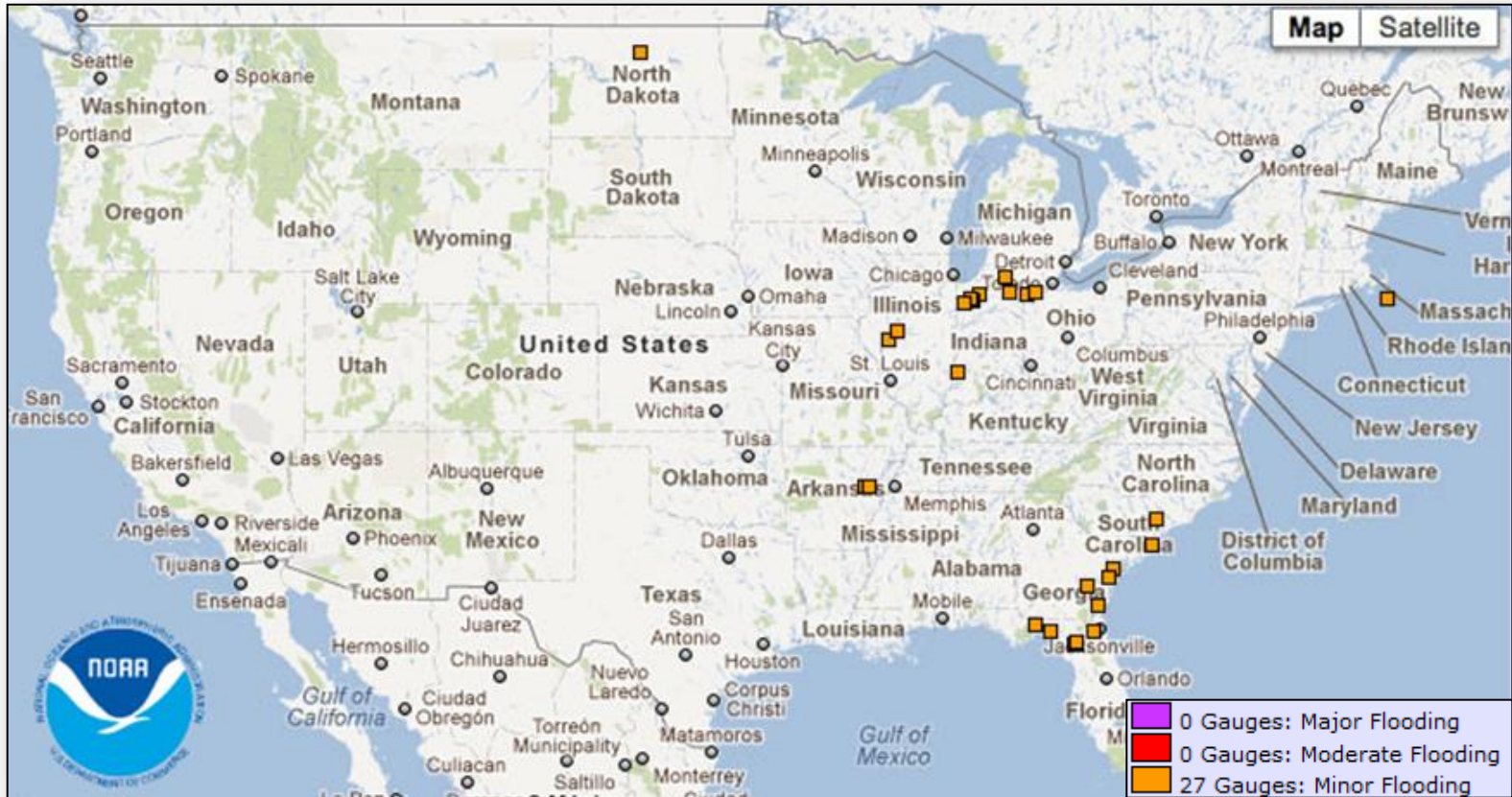


Day 2

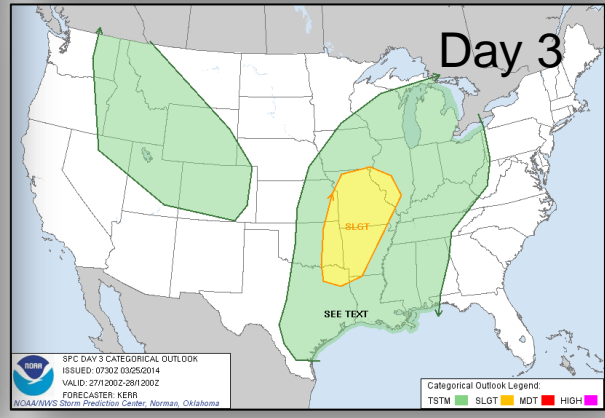
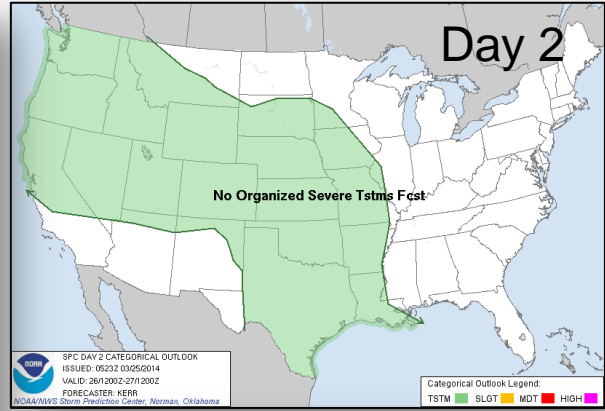
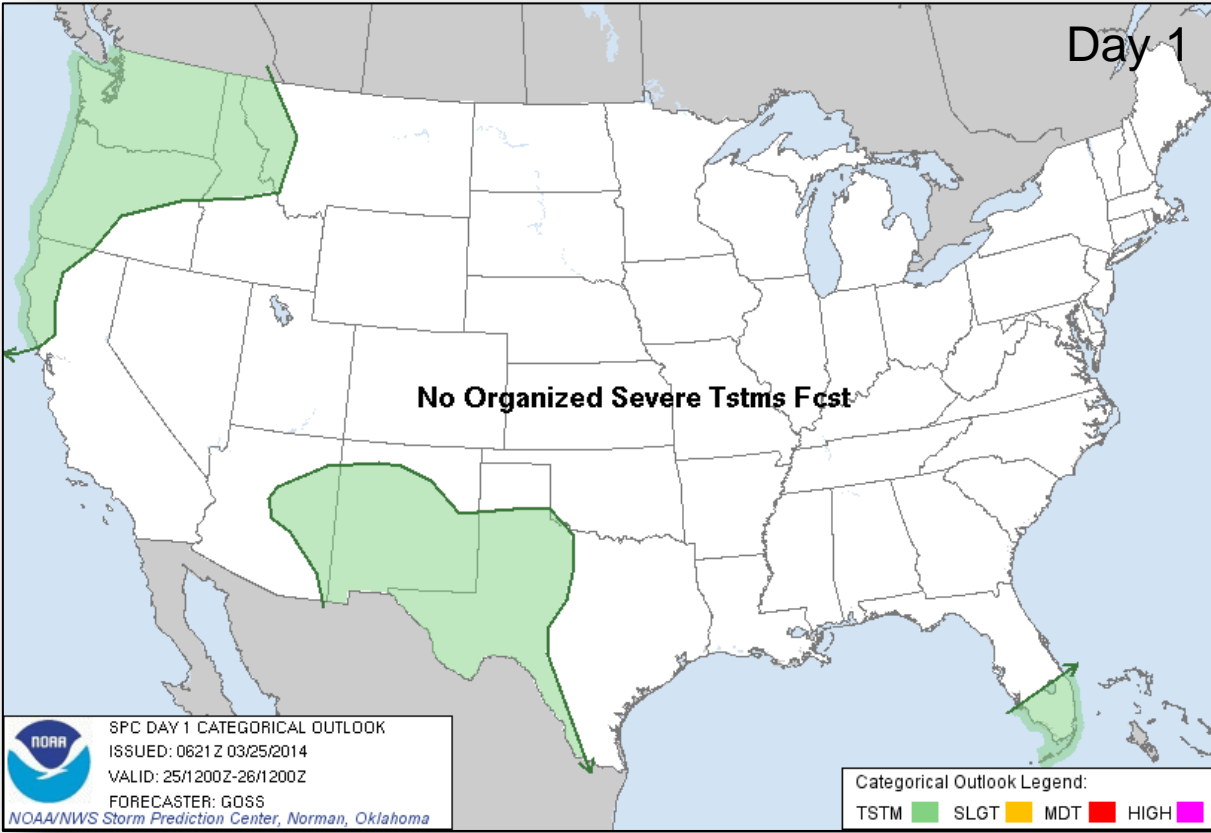


Day 3

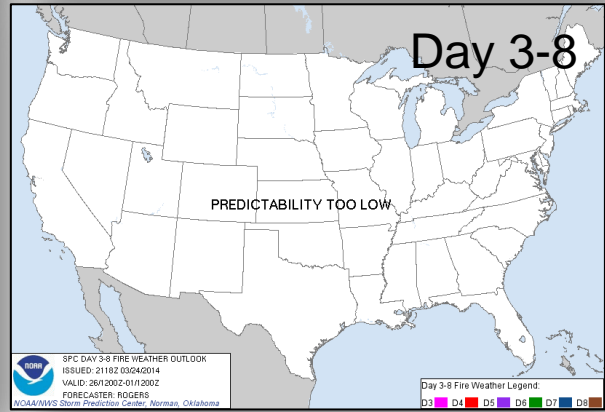
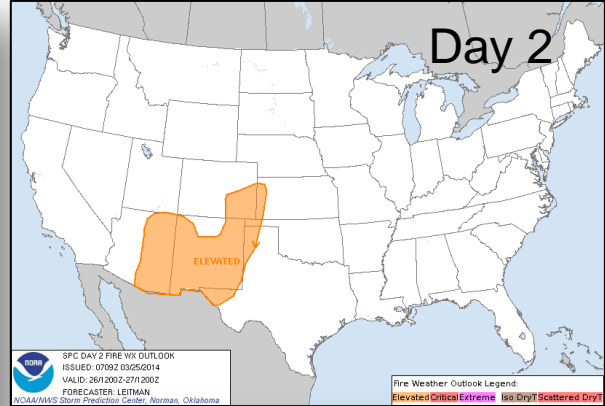
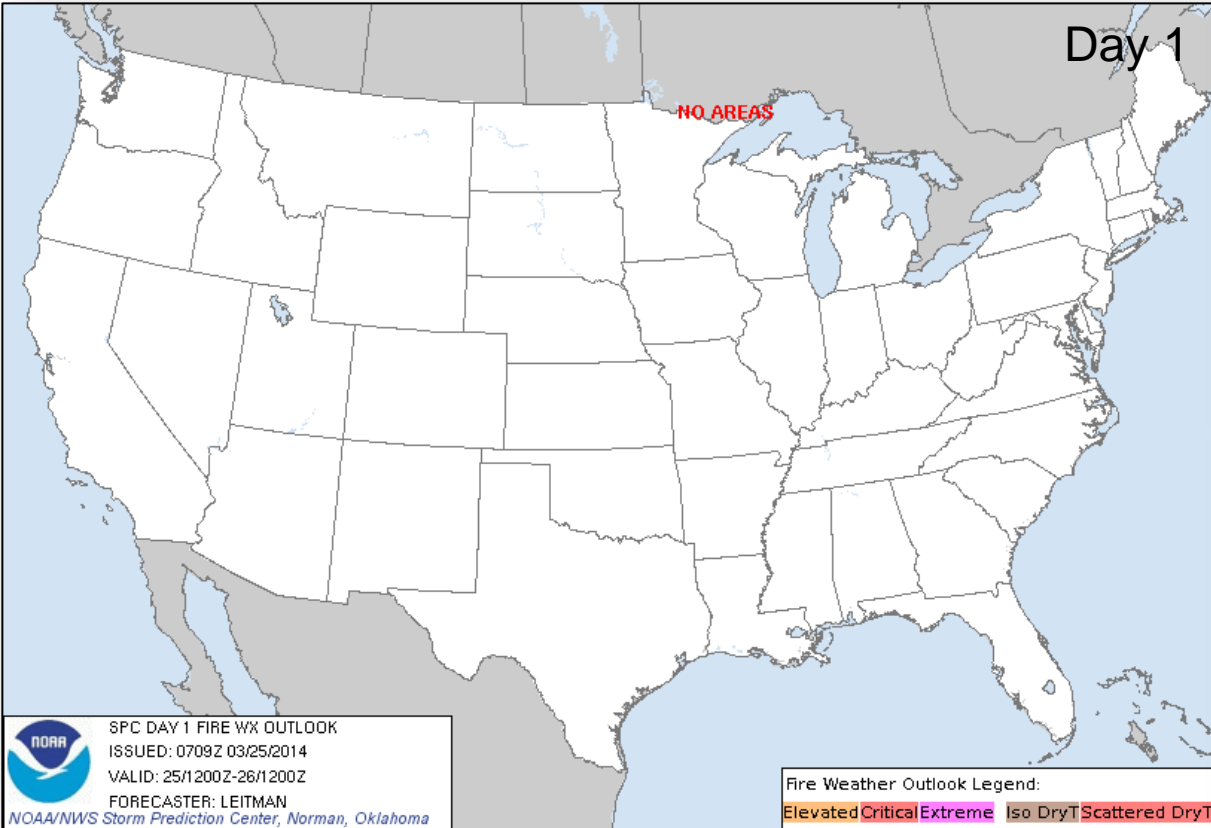
River Forecast – 7 Day



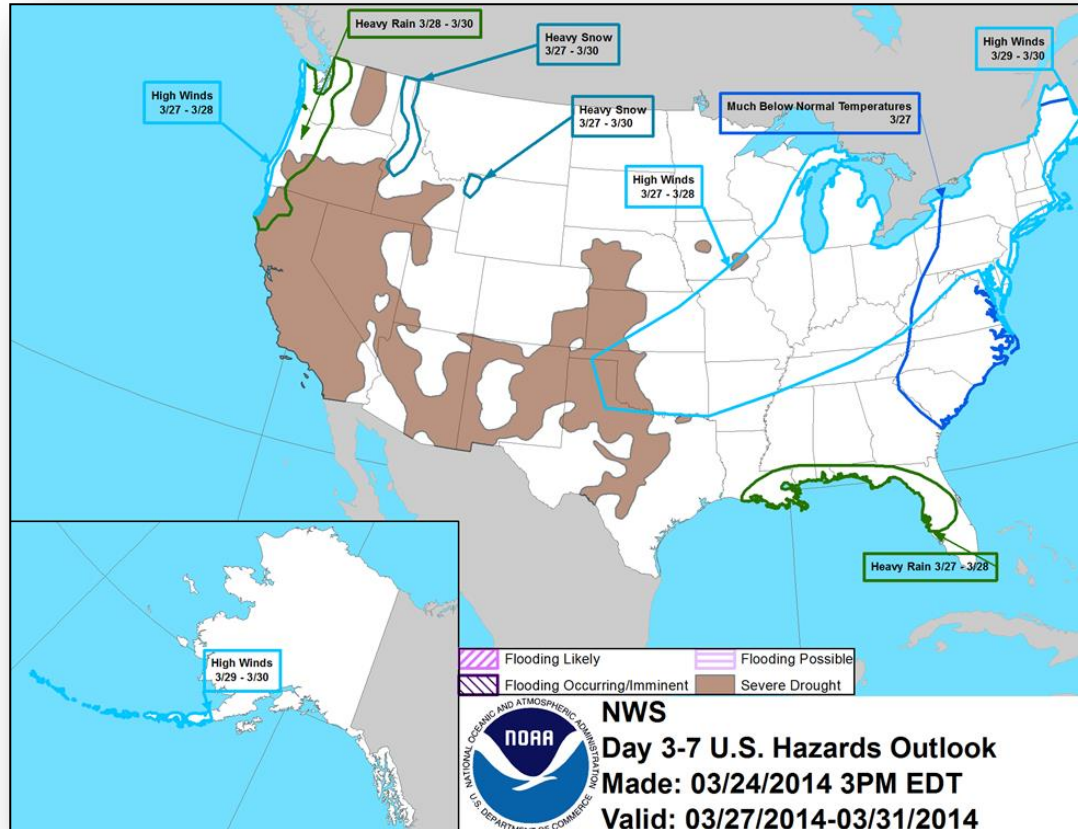
Convective Outlooks Days 1 – 3



Critical Fire Weather Areas Days 1 – 8





Hazard Outlook: March 27 – 31



Space Weather

NOAA Scales Activity (Range: 1/minor to 5/extreme)	Past 24 Hours	Current	Next 24 Hours
Space Weather Activity:	None	None	None
• Geomagnetic Storms	None	None	None
• Solar Radiation Storms	None	None	None
• Radio Blackouts	None	None	None



Recovery Readiness



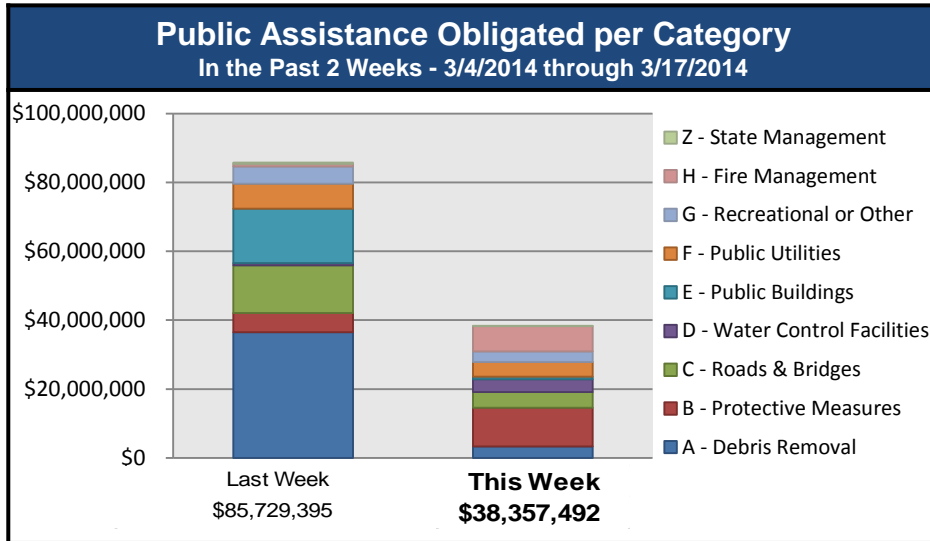
Recovery Cadre Readiness																	
		STAFFING											TRAINING		EQUIPPING		READINESS
Cadre	Force Structure (FS)	Total On Hand (OH)	% of Force Structure	Force Structure Rating	% Available	Available Rating	% Deployed	Deployed Rating	% Qualified and Available	Qualified and Available Rating	% Qualified and NOT Available	Qualified and NOT Available Rating	% Qualified	Qualified Rating	% Reservist 1-1-1	Reservist 1-1-1 Rating	Deployment Rating
DSA	808	643	80%	3	75%	2	0%	1	93%	1	7%	1	40%	5	67%	3	D3
IA	3,241	1,572	49%	5	44%	3	8%	1	86%	1	3%	1	31%	5	63%	3	D4
NDRS	309	110	36%	5	18%	4	39%	3	57%	2	6%	1	29%	5	57%	4	D5
PA	1,547	1,316	85%	2	31%	3	58%	5	30%	3	8%	1	68%	3	74%	3	D3

National Processing Service Centers (NPSC) Readiness								
Resource	Staffing Level	Status	Staffing Resources	Staff	Daily Call Capacity	Average Daily Calls (past 7 days)	Comments	Status Criterion
Current NPSC Staffing	Baseline		Applicant Services, SWAT	377 average daily active	8,445	543	• Staffed sufficiently for current number of calls	Green - Sufficiently Staffed Yellow - Nearing Call Capacity Red - Surpassed Call Capacity Grey - Not Activated but Available
Available NPSC Staffing	Major to Catastrophic		At-home Agents, IRS, Temp hires, Private Sector	5,205 on call	97,000	N/A	• Not Activated At this time	

Public Assistance Grant Program



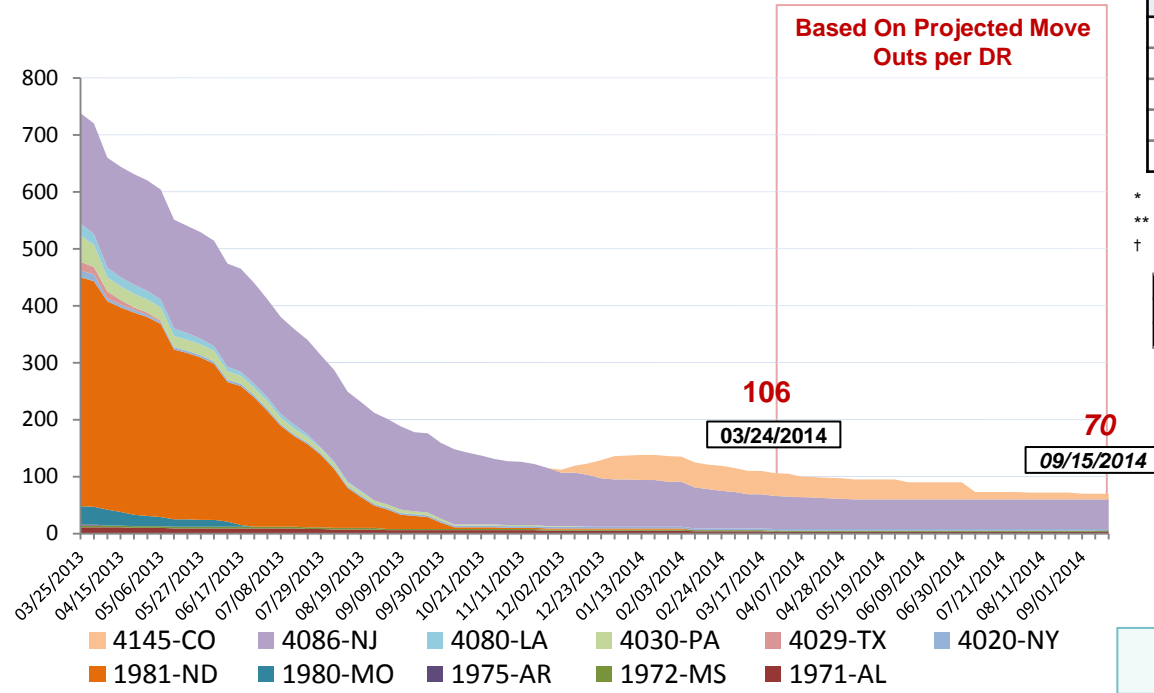
PA Project Worksheets Obligated in past week, as of March 17 2014 at 1400 EDT										
PA Category	Emergency Work		Permanent Work					H - Fire Management	Z - State Management	Total
	A - Debris Removal	B - Protective Measures	C - Roads & Bridges	D - Water Control Facilities	E - Public Buildings	F - Public Utilities	G - Recreational or Other			
Number Of PWs Obligated	33	51	81	17	22	26	23	8	18	279
This Week	\$3,341,020	\$11,237,796	\$4,581,063	\$3,725,959	\$736,496	\$4,252,898	\$3,086,489	\$7,300,411	\$95,360	\$38,357,492



- ### PA Highlights
- On March 19th the Public Assistance Division Co-Hosted with Intergovernmental Affairs two Webinars on PA Simplified Procedures. There will be another offering on March 26th.




Direct Housing

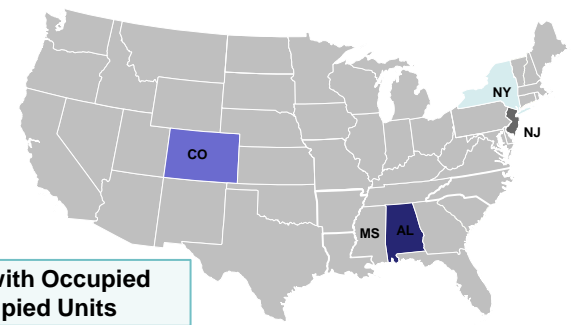
Total Households in FEMA Direct Housing per State
 Past Year per Week, Mar 25, 2013 – Mar 24, 2014, Projected to Sept 15, 2014
 There are currently **106** Households in Temporary Housing



DR	IA Declaration Date	Program End Date	Current # of Households in Direct Housing
4145-CO	09/14/2013	03/14/2015	40
4086-NJ**	10/30/2012	04/29/2014	58
4020-NY†	08/31/2011	03/01/2013	3
1972-MS†	04/29/2011	10/29/2012	2
1971-AL†	04/28/2011	10/28/2012	3

* Housing Program has been extended
 ** NJ - Includes 24 households in MHUs; 34 households in Ft Monmouth apartments
 † Units are under authority of Department of Justice

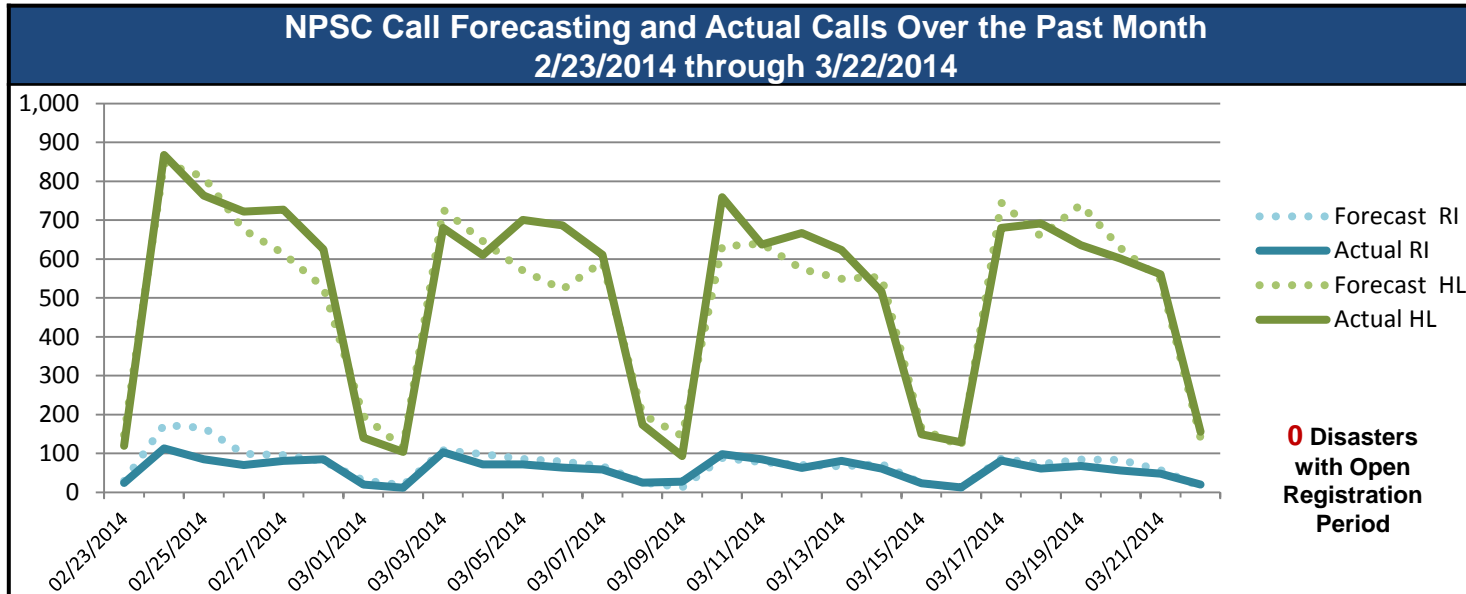
 = Program End Date has passed and Units are still occupied
 = Program End Date is within 90 days and Units are projected to be occupied
 = Units are vacated, or on track to be, by Program End Date



NPSC Activity



NPSC Call Activity in the Past Week 3/16/2014 through 3/22/2014					
Call Type	Forecasted Calls	Number of Calls	Average Answer Time	Maximum Answer Time	Minimum Answer Time
Registration Intake (RI)	411	348	:12	1:40	:08
Helpline (HL)	3,577	3,455	:12	:17	:07
All Calls	3,988	3,803	:12	1:40	:07

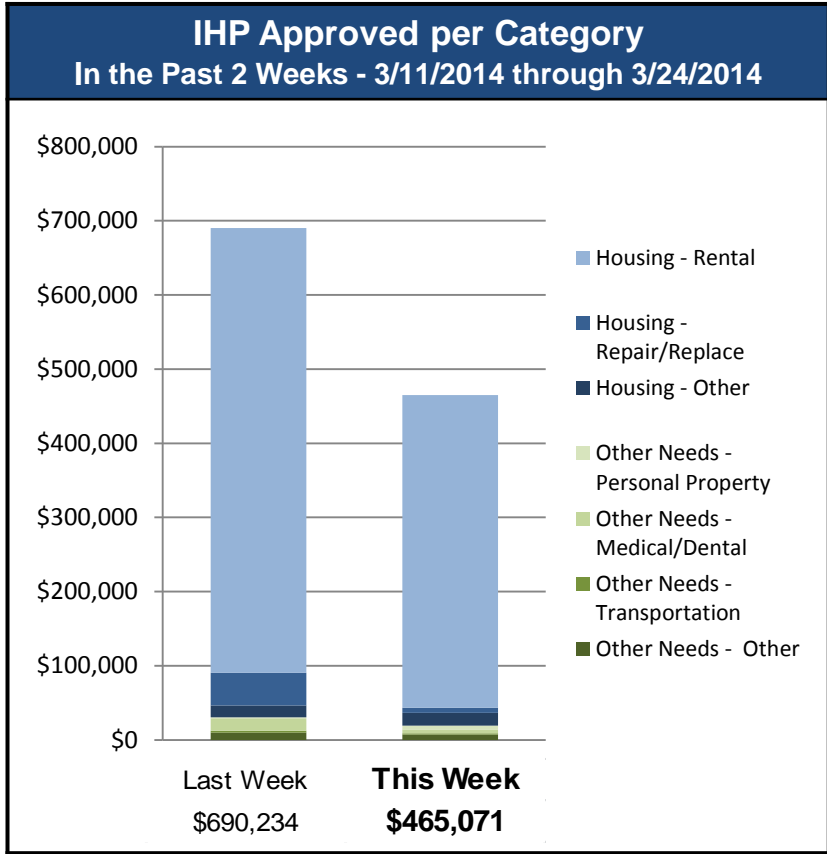


Individual Assistance Activity



IHP Active Disasters

Individuals and Households Program (IHP) Activity In the Past Week, as of March 24, 2014 at 1400 EDT		
12 DRs are IHP Programmatically Open (18 months from declaration unless extended)		
Assistance Type	Survivors Approved	Amount Approved
Housing Assistance	150	\$445,839
Other Needs Assistance	17	\$19,232
Total IHP	\$465,071	



FEMA Readiness – Deployable Teams/Assets



Deployable Teams/Assets									
Resource	Status	Total	Available		Partially Available	Not Available	Deployed Activated	Comments	Rating Criterion
FCO		40	19	48%	4	2	15		OFDC Readiness: FCO Green Yellow Red Type 1 3+ 2 1 Type 2 4+ 3 2 Type 3 4 3 2 FDRC 3 2 1
FDRC		9	4	44%	0	0	5		
US&R		28	22	79%	4	2	0	<ul style="list-style-type: none"> NV-TF1 (Yellow/Conditional) NM-TF1, NY-TF1 & VA-TF1 (Yellow/Exercise) PA-TF1 (Red/Exercise) CA-TF7 on alert for WA mudslide IST White deployed to WA for mudslide WA-TF1 (Red/deployed to WA as state asset) 	<ul style="list-style-type: none"> Green = Available/FMC Yellow = Available/PMC Red = Out-of-Service Blue = Assigned/Deployed
National IMAT		3	2	67%	0	0	1	<ul style="list-style-type: none"> IMAT West deployed to WA for mudslide 	<ul style="list-style-type: none"> Green: 3 avail Yellow: 1 avail Red: 0 avail <i>Individual N-IMAT red if 50% of Section Chiefs and/or Team Leader is unavailable for deployment.</i>
Regional IMAT		13	5	38%	0	3	5	<ul style="list-style-type: none"> Region IV deployed to GA & SC Region VI deployed to TX & OK Region X deployed to WA <u>Not Mission Capable:</u> <ul style="list-style-type: none"> Region V & IX: Personnel shortages Region VII: Personnel/equipment shortages 	<ul style="list-style-type: none"> Green: 7 or more avail Yellow: 4 - 6 teams available Red: > 8 teams deployed/unavailable <i>R-IMAT also red if TL Ops/Log Chief is unavailable and has no qualified replacement.</i>
MCOV		55	51	93%	0	4	0	<ul style="list-style-type: none"> 4 not available – transitioning/upgrade to new satellite system 	<ul style="list-style-type: none"> Green = Available/FMC Yellow = Available/PMC Red = Out-of-Service Blue = Assigned/Deployed

FEMA Readiness – National/Regional Teams



National/Regional Teams									
Resource	Status	Total	Available		Partially Available	Not Available	Deployed/ Activated	Comments	Rating Criterion
NWC	Green	5	5	100%	0	0	24/7	• Enhanced Watch for WA mudslide	<ul style="list-style-type: none"> • Green = FMC • Yellow = PMC • Red = NMC
NRCC	Green	2	354	91%	0	34	Not Activated		
HLT	Green	1	1	100%	0	0	Not Activated		
DEST	Green						Not Activated		
RRCCs	Green	10	9	100%	0	0	Activated	• Region X - Level III for WA mudslide	
RWCs/MOCs	Green	10	10	100%	0	0	24/7		



FEMA

FEMA's mission is to support our citizens and first responders to ensure that as a nation we work together to build, sustain, and improve our capability to prepare for, protect against, respond to, recover from, and mitigate all hazards.