



FEMA

Daily Operations Briefing

Tuesday, April 29, 2014

8:30 a.m. EDT

Significant Activity: Apr 28 – 29



Significant Events: Severe Weather Outbreak – Central U.S. thru MS Valley

Significant Weather:

- Moderate risk of severe thunderstorms – portions of MS and AL
- Slight risk of severe thunderstorms – Gulf Coast into the Great Lakes & Mid-Atlantic
- Flash Flooding possible – Gulf Coast through TN Valley into Northern Mid-Atlantic
- Red Flag Warnings/Elevated/Critical Fire Weather Areas: TX, NM, CA, AZ & NV
- Space Weather: No significant activity occurred or predicted

Tropical Activity: Western Pacific – Typhoon 06W (TAPAH) *FINAL*

FEMA Readiness: RRCCs at FEMA Region IV, VI and VII are activated to Level III

Severe Weather – Plains to MS Valley



April 27, 2014 and continuing

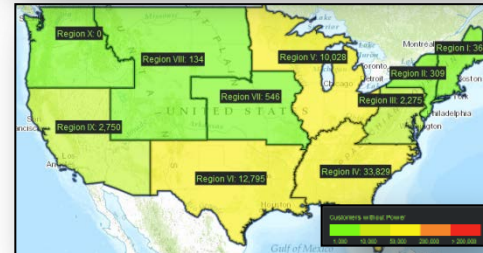
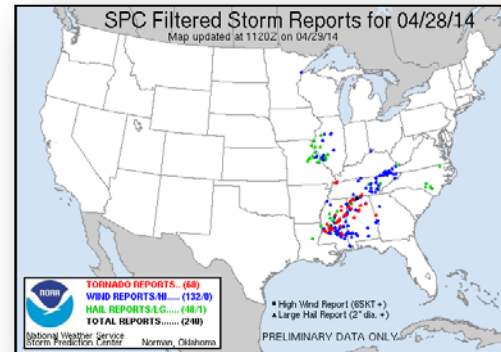
- Severe thunderstorms moving across the Central US and MS Valley
- Strong winds, large hail and numerous tornadoes reported

Impact Summary

- ▲ 91 (+61) tornadoes reported across FEMA Region IV, VI, and VII)
- ▲ 81k (+28k) customers without power across all affected Regions (*EAGLE I, 7:15 am*)
 - ▲ Majority in Region IV: 74k customers - most in GA(46K) and MS(12k)
- ▲ Fatalities: 30 (+11) reported; approximately 200 injuries (*FEMA Regions, AR DEM, Media*)
- ▲ 11 (+3) ARCs shelters are open with 107 (-95) occupants (*ARC midnight shelter report*)

FEMA HQ Response

- ▲ NRCC remains activated to Level III, from 8 a.m. to 8 p.m. EDT
- ▲ NWC activated to Enhanced Watch from 8 p.m. to 8 a.m. EDT
- US&R: IST White and TX-TF1 deployed to Little Rock AFB, AR; NE-TF1 on Alert
- ▲ FEMA Log prepared Delta Initial Response Resource (IRR) Package to be ready to be deployed from the Fort Worth Distribution Center upon request
- Delta Package has sufficient meals, water, and other supplies for 15k people for 1 day



**Note: Customer outage data is provided by the Department of Energy's EAGLE-I system. Comprehensive National coverage of all electrical service providers is not available.*

Severe Weather – FEMA Region IV



Mississippi

- State EOC is Fully Activated; Governor declared a State of Emergency on April 28
- 43 tornadoes reported across the state
- Numerous reports of damage to homes, business and large trees near Tupelo, MS (pop. 35k)
- Nine fatalities; 80 injuries
- 50 National Guard members are deployed to Tupelo
- One shelter open with 71 occupants (*ARC midnight shelter report*)

Alabama

- State EOC is Partially Activated; Governor declared a State of Emergency on April 28
- Two fatalities in Limestone County
- 100 Alabama National Guard members are on stand-by

Tennessee

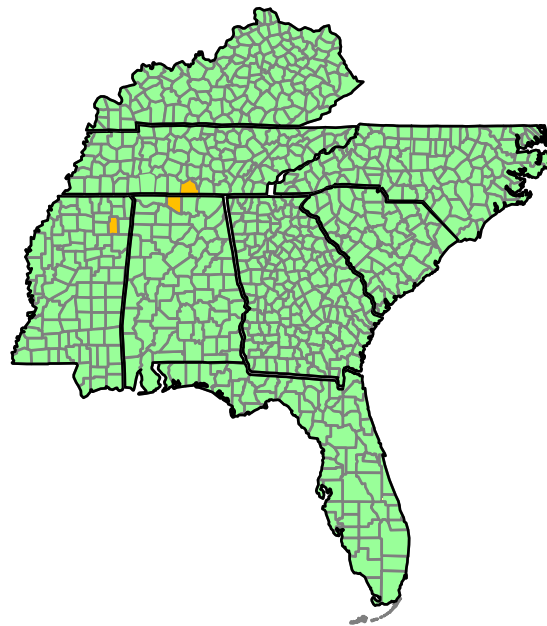
- State EOC is Partially Activated; Governor declared a State of Emergency on April 28
- Two fatalities in Lincoln County
- 20 National Guard members deploying to a location near Fayetteville, TN

Georgia

- State EOC remains at Normal Operations
- Tornado reported across Troup County (pop. 67k)
- 46k customers without power through out the state
- No fatalities or injuries reported

FEMA Region IV Response

- FEMA Region IV RRCC activated to Level III
- FEMA LNOs deployed to TN, AL, and MS (one each)
- IMAT (Team I) - Deployed to NC for FEMA-4167-DR-NC; supporting Joint PDAs
- IMAT (Team II) - Will deploy to MS today, April 29



 Impacted Counties

Severe Weather – FEMA Region VI



Arkansas

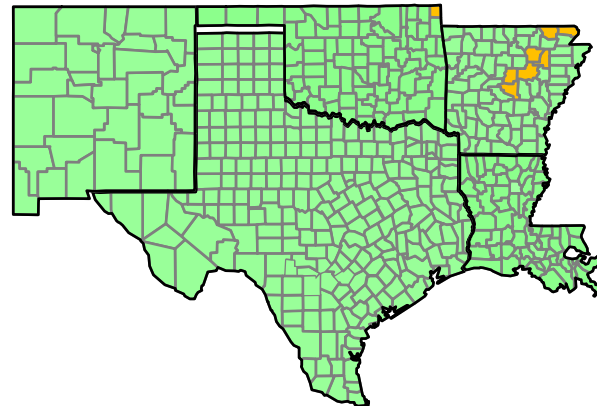
- State EOC is Fully Activated
- Governor declared a State of Emergency for 7 counties
- ▲ 14 (-2) fatalities; 130 injuries *(AR DEM)*
- Heaviest damage appears to be in Faulkner County
 - Towns of Mayflower (pop: 2,298) and Vilonia (pop: 3,924) hardest hit
 - Media reports Approx. 100 homes damaged/destroyed
- ▲ 2 (-5) shelters open with 10 (-191) occupants *(ARC Midnight Shelter Report)*
- ▲ 5k(-10k) customers without power *(EAGLE-I as of 5:00 a.m. EDT)*

Oklahoma

- State EOC remains at Normal Operations
- One tornado reported in Quapaw, Oklahoma (pop. 906)
- Governor declared a State of Emergency for Ottawa County
- Two fatalities reported; 5 injuries
- ▲ 52 homes affected; 17 (+5) destroyed; 6 with major damage *(FEMA Region VI)*
- ▲ 6 Quapaw Tribal properties were affected
- ▲ 1 shelter open with 3 occupants *(ARC midnight shelter report)*

FEMA Region VI Response

- RRCC is activated to Level III; IMATs are deployed to AR & OK
- 2 IA and 2 PA PDA Teams deployed to AR; PDAs expected to on April 30, 2014



■ Impacted Counties

Severe Weather – FEMA Region VII



Kansas

- State EOC is Partially Activated
- Governor declared State of Emergency on 27 April 2014
- Most impacted area was Baxter Springs (Cherokee County)
- ▲ No fatalities; 34 (+9) injuries (*FEMA Region VII sit-rep, 2:30 a.m.*)
- ▲ Approximately 40 home destroyed, with 47 sustaining major damage (*ARC*)
- ▲ Two shelters open with 18 occupants (*FEMA Region VII*)

Missouri

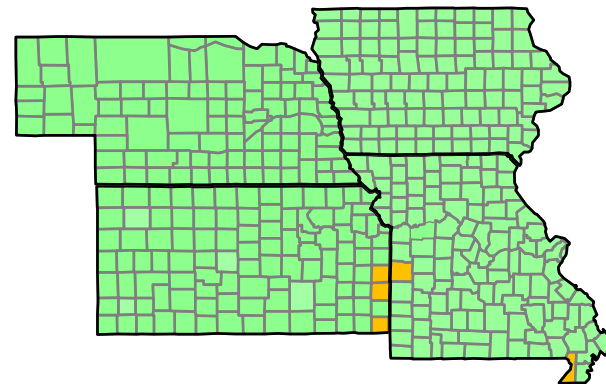
- State EOC remains at Normal Operations
- One reported tornado along Kansas/Missouri boarder in Bates County (pop 16k)
- Numerous reports of wind damage to homes and large trees
- No fatalities or injuries reported
- ▲ One shelter open with 7 occupants (*ARC midnight shelter report*)

Iowa

- State EOC remains at Normal Operations
- 1 confirmed fatality
- Numerous reports of wind damage

FEMA Region VII Response

- RRCC is activated to Level III; RWC is at Watch/Steady State
- LNO deployed to Kansas State EOC
- No unmet needs; no requests for FEMA assistance



■ Impacted Counties

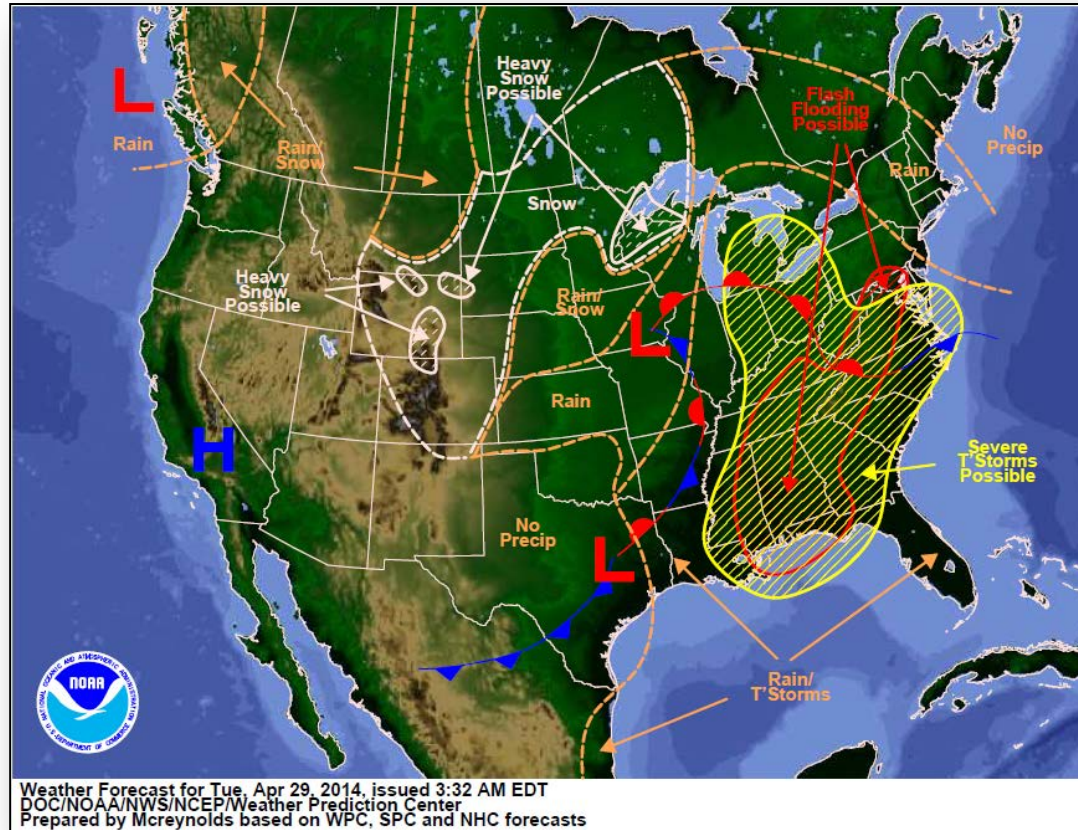
Joint Preliminary Damage Assessments

Region	State / Location	Event	IA/PA	Number of Counties		Start – End
				Requested	Complete	
IV	NC	Severe Weather April 25, 2014	IA	4	0	04/29-TBD

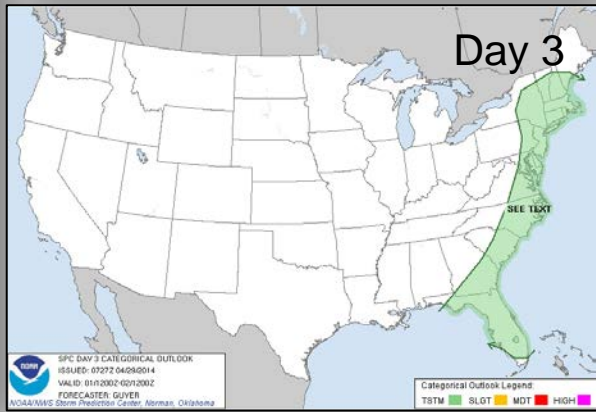
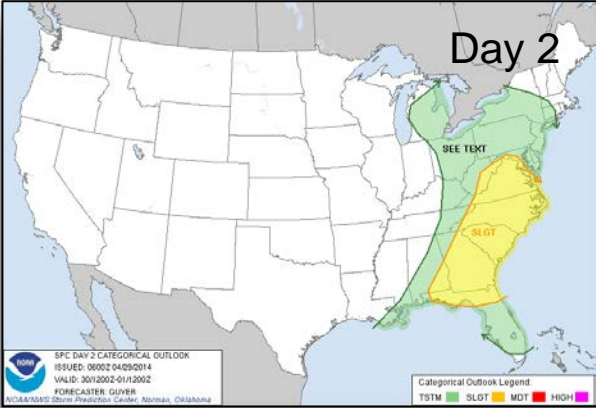
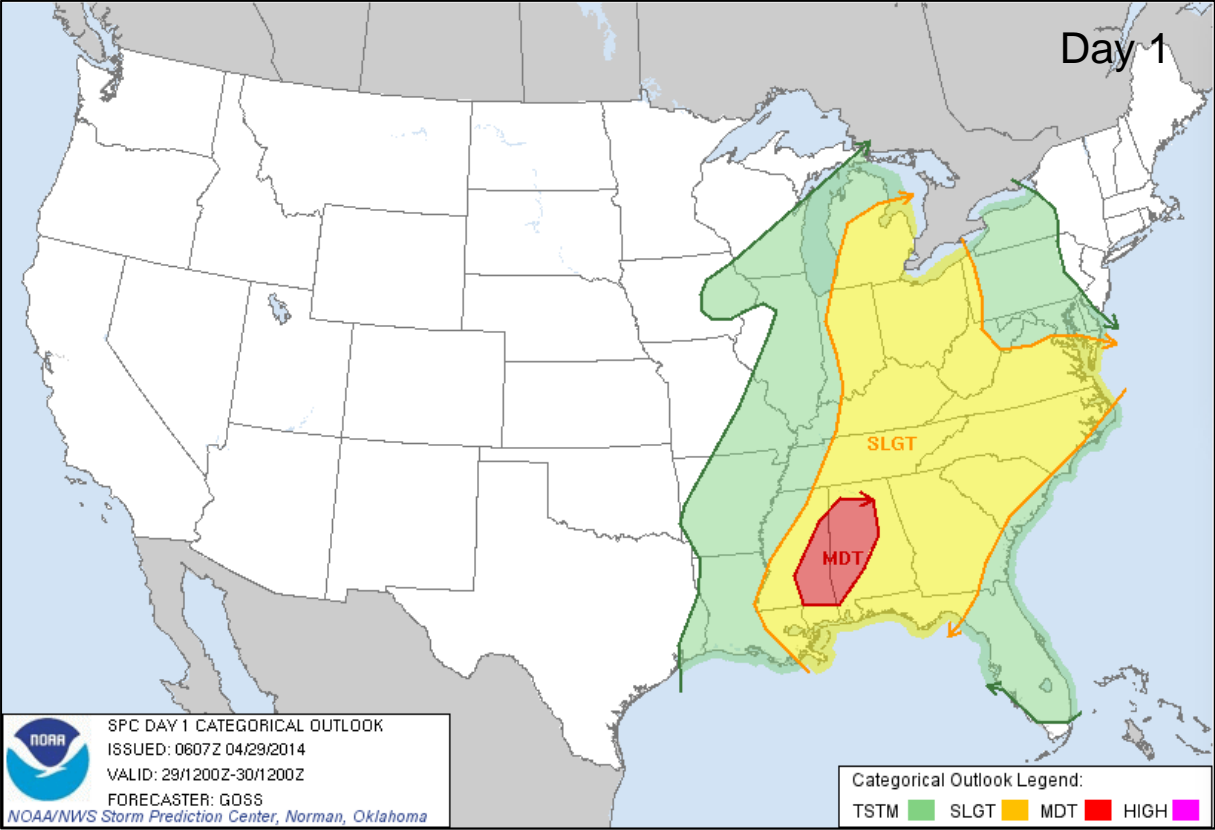
National Weather Forecast



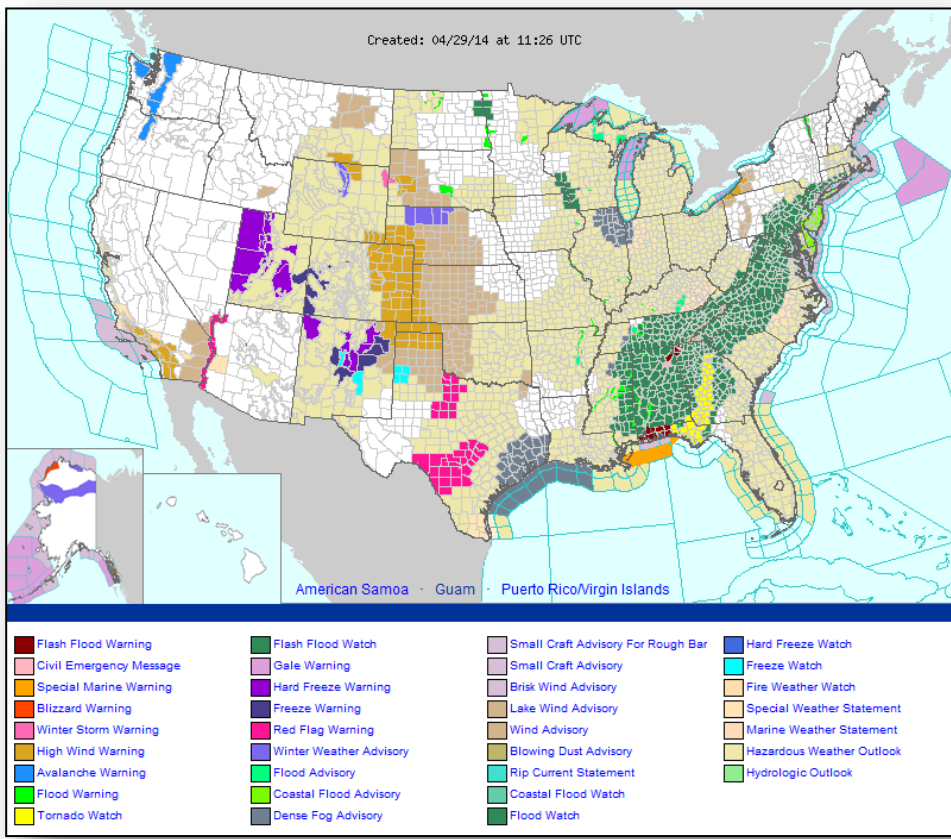
FEMA



Convective Outlook – Day 3



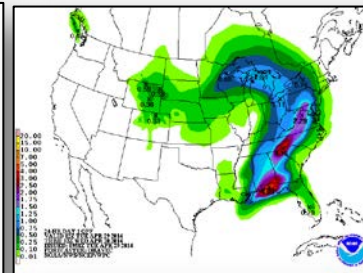
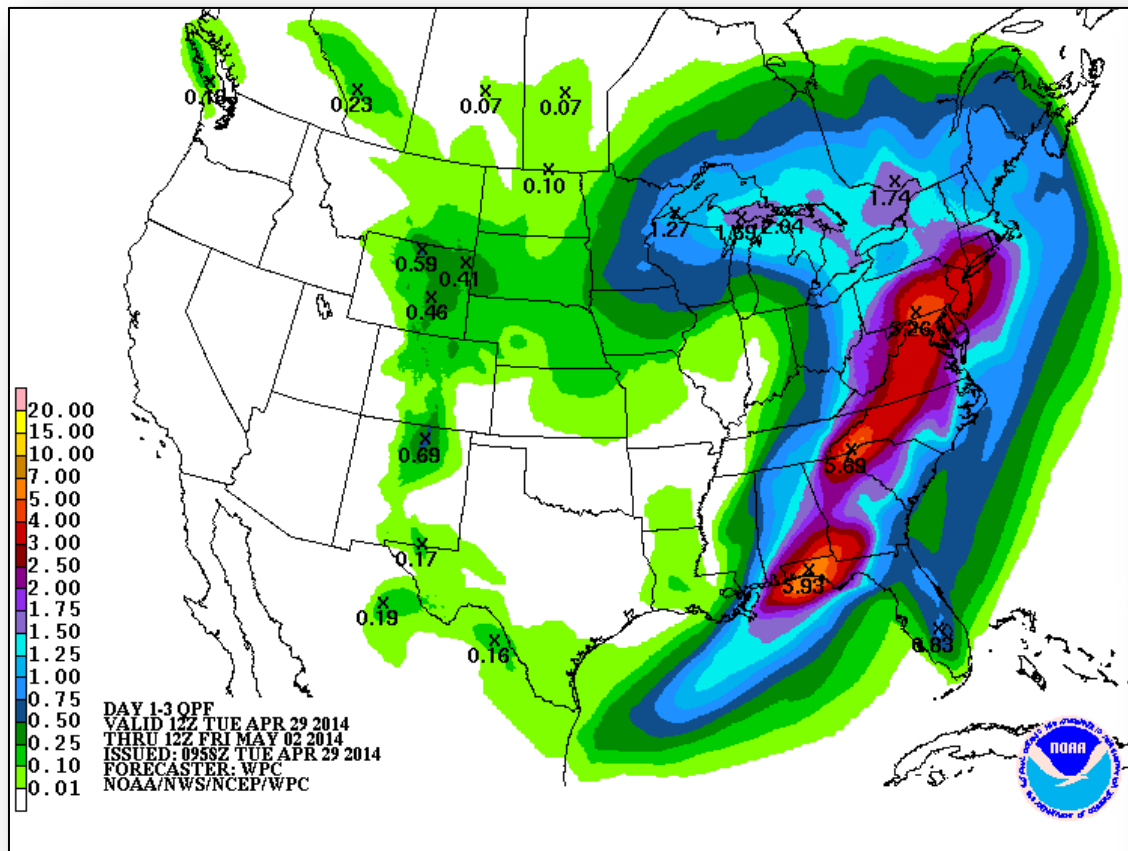
Active Watches/Warnings



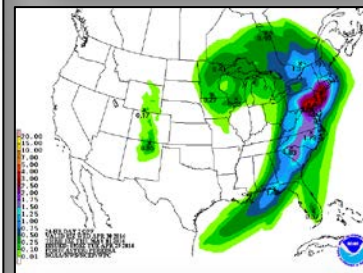
Precipitation Forecast – 3 Day



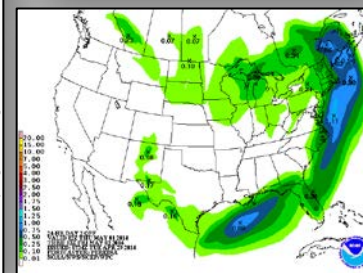
FEMA



Day 1

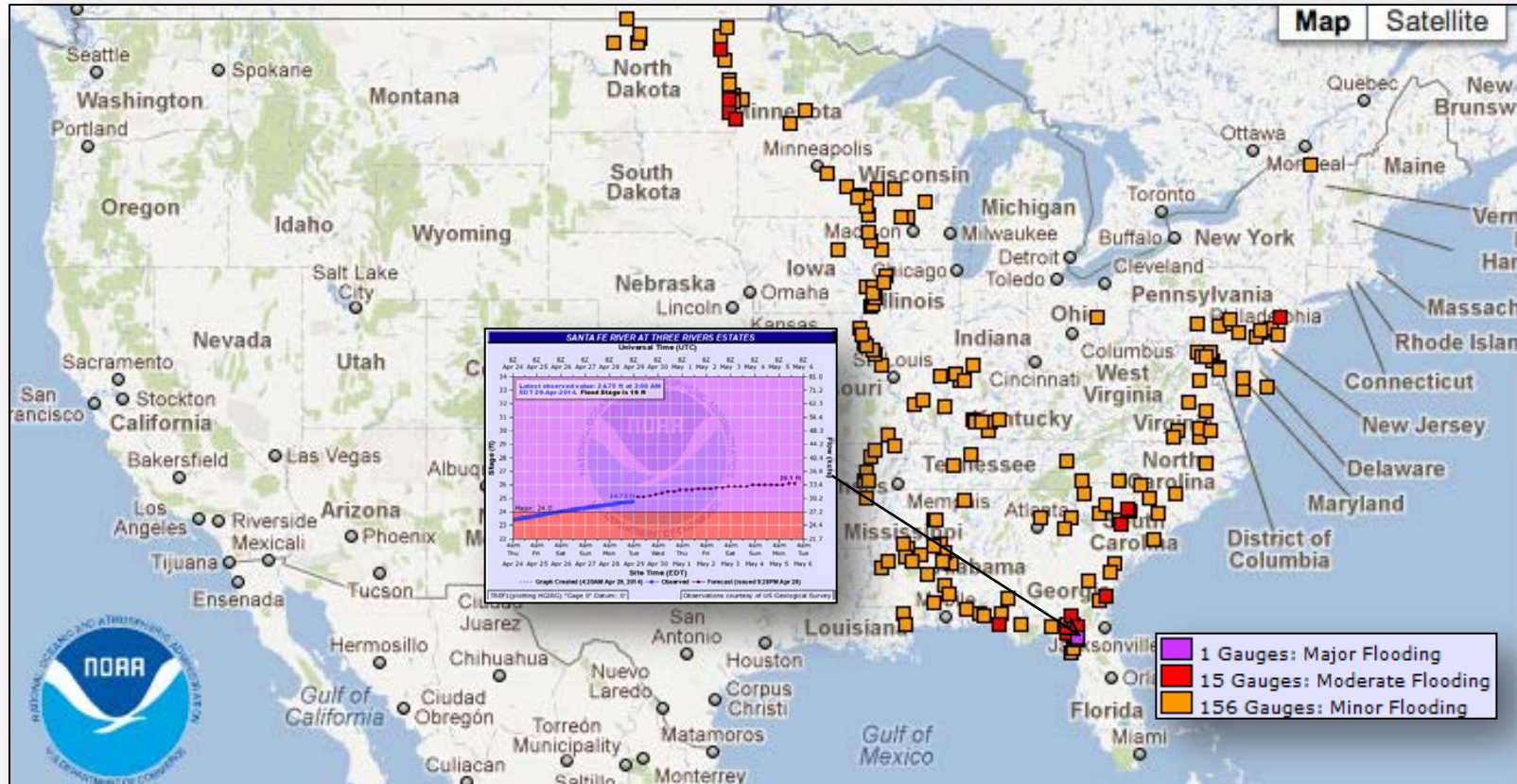


Day 2

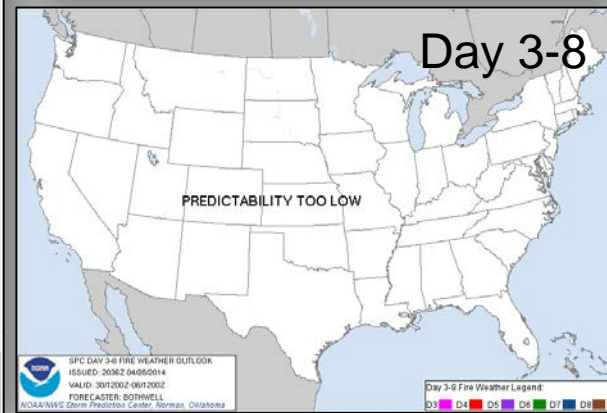
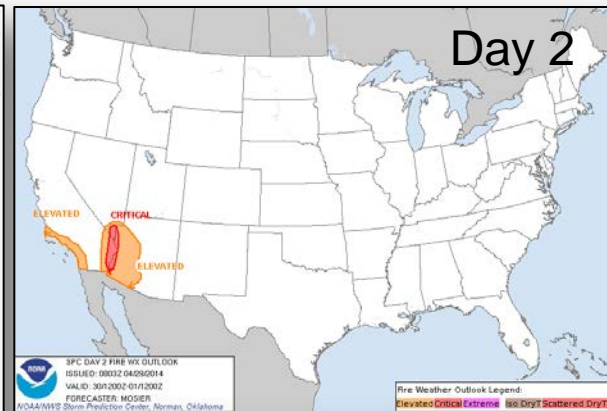
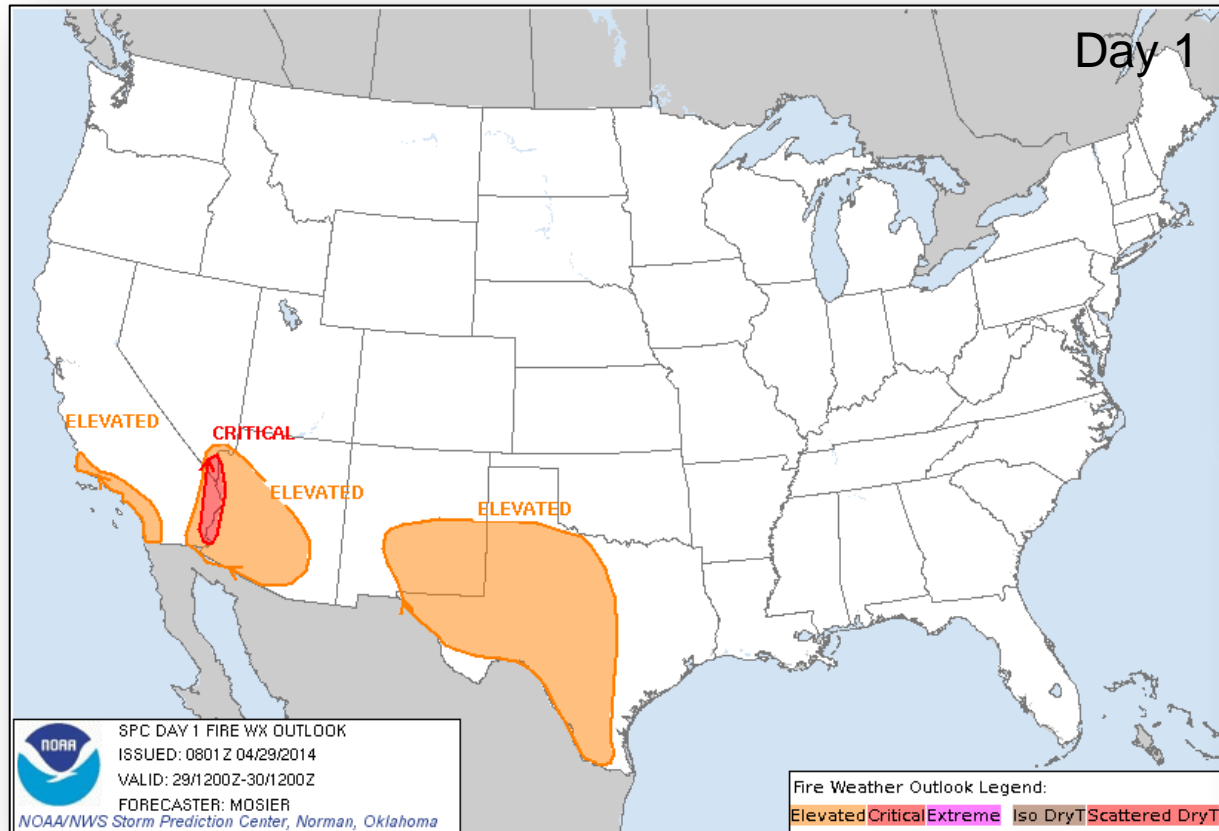


Day 3

River Forecast



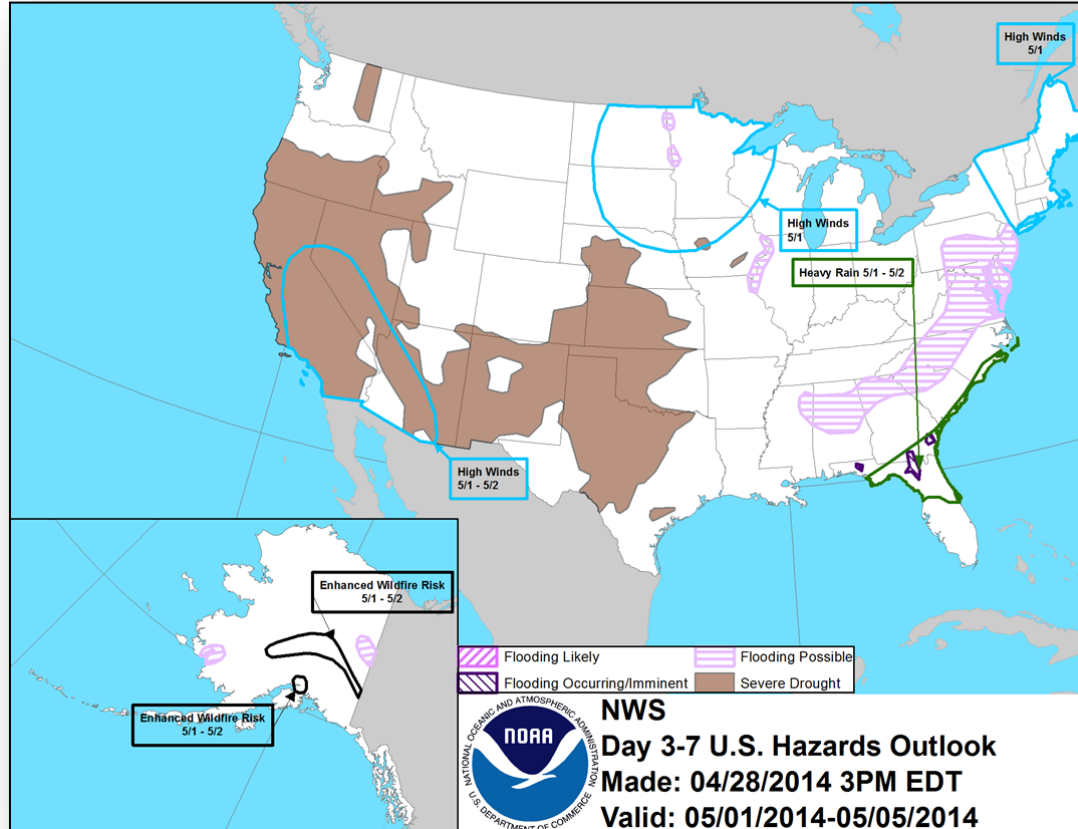
Critical Fire Weather Areas, Days 1 – 8



Hazard Outlook: April 28 – May 3



FEMA



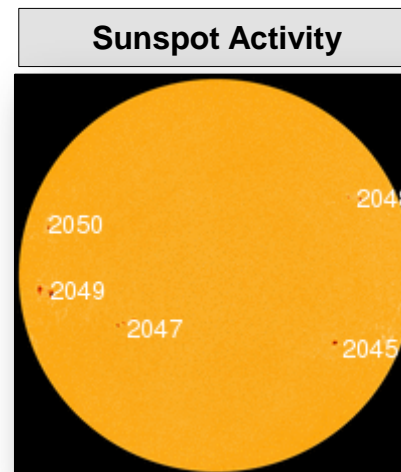



Space Weather



FEMA

NOAA Scales Activity (Range: 1/minor to 5/extreme)	Past 24 Hours	Current	Next 24 Hours
Space Weather Activity:	None	None	None
• Geomagnetic Storms	None	None	None
• Solar Radiation Storms	None	None	None
• Radio Blackouts	None	None	None

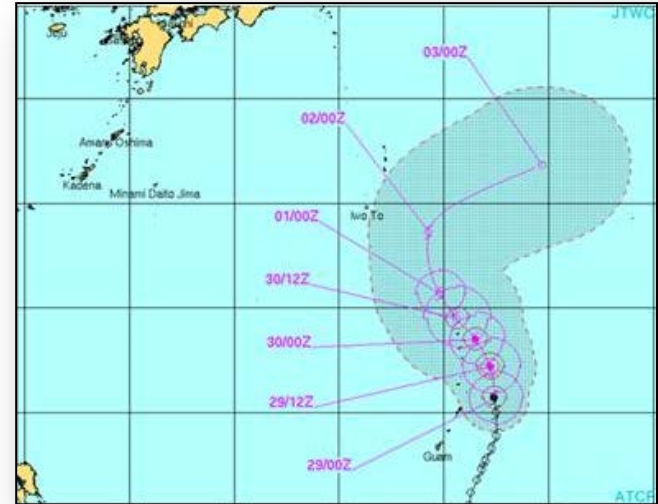


Western Pacific – Typhoon 06W (*FINAL*)



As of 3:00 a.m. EDT (Warning #7)

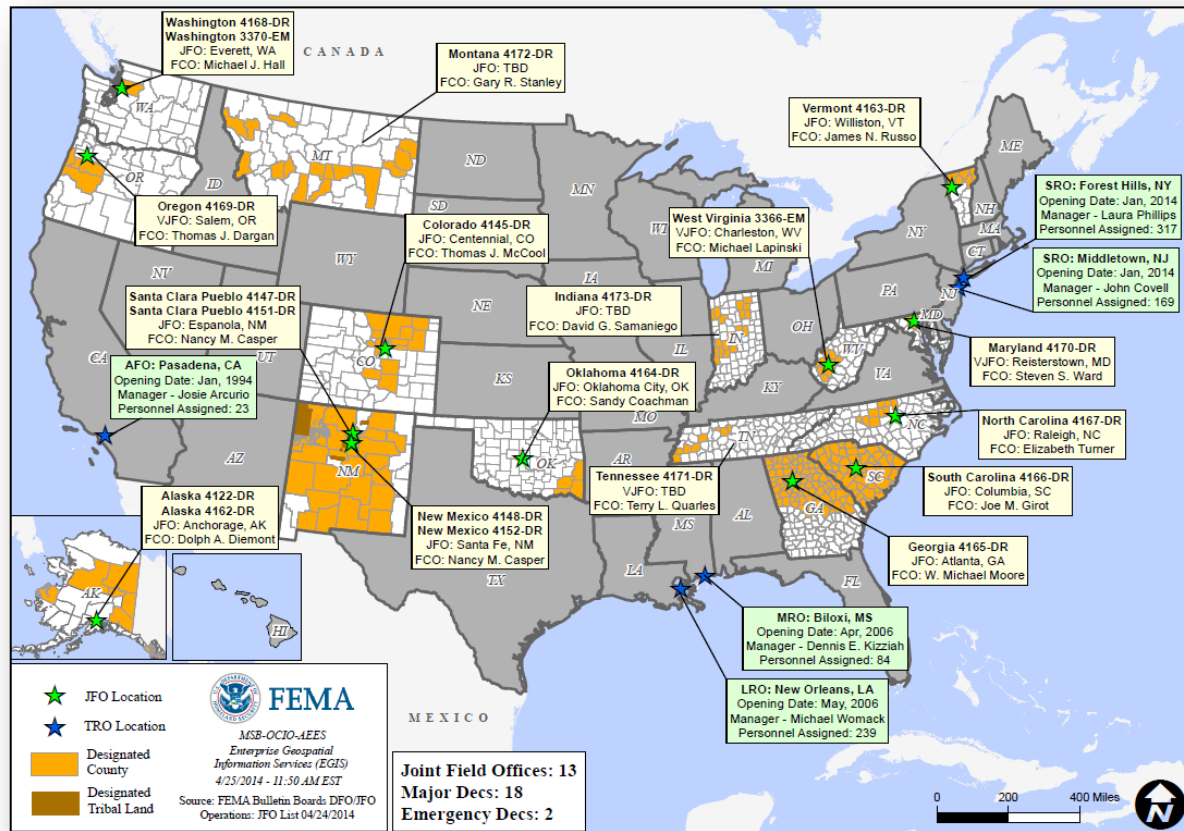
- Located 150 miles SE of Alamagan; moving N at 8 mph
- Expected to turn NW during the next 12 to 24hrs
- Maximum sustained winds 75 mph
- Tropical storm-force winds extend outward up to 100 mph
- CNMI and Guam are monitoring but remain at Normal Operations



Open Field Offices as of April 29, 2014



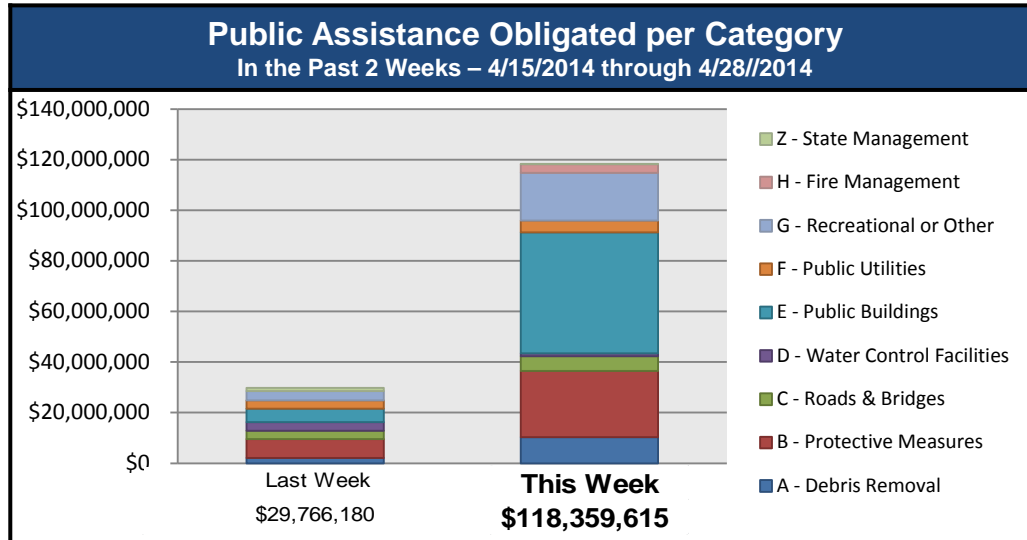
FEMA



Public Assistance Grant Program



PA Project Worksheets Obligated in past week, as of April 28, 2014 at 1400 EDT										
PA Category	Emergency Work		Permanent Work							Total
	A - Debris Removal	B - Protective Measures	C - Roads & Bridges	D - Water Control Facilities	E - Public Buildings	F - Public Utilities	G - Recreational or Other	H - Fire Management	Z - State Management	
Number Of PWs Obligated	10	17	49	2	18	7	8	5	21	137
This Week	\$10,348,759	\$26,167,874	\$5,789,909	\$1,186,023	\$47,755,862	\$4,635,816	\$18,897,545	\$3,474,110	\$103,717	\$118,359,615

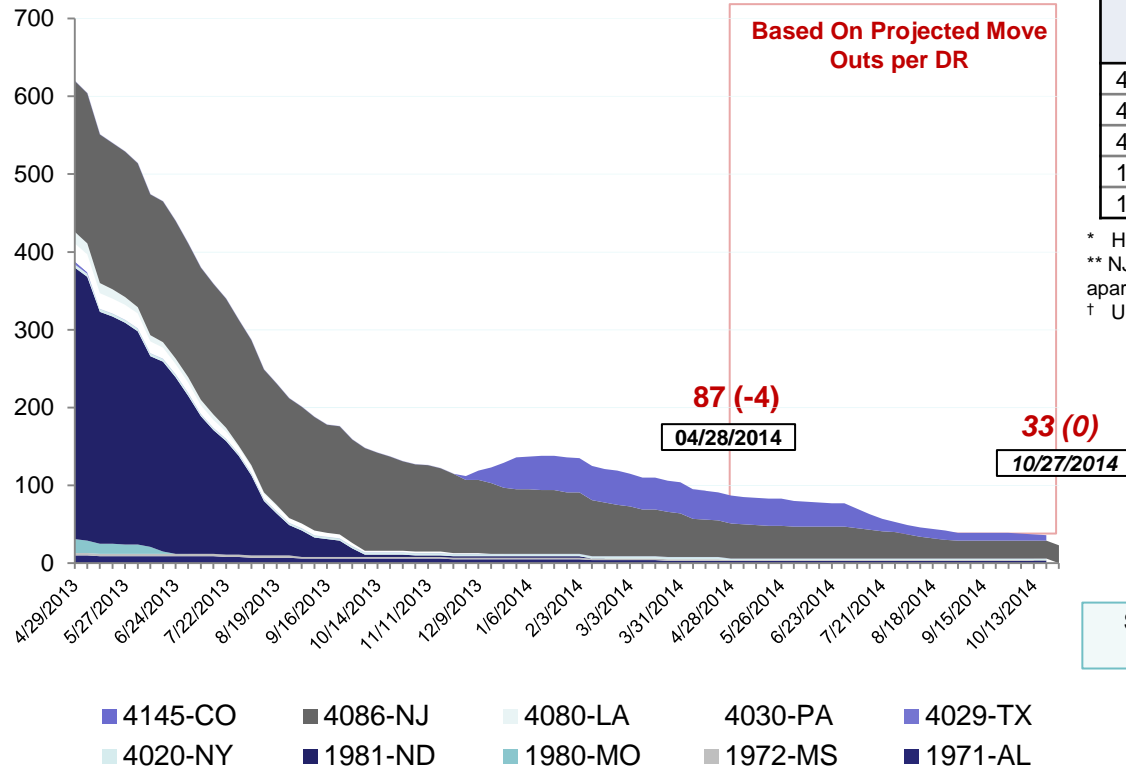


- PA Highlights**
- Apr. 22-24, Public Assistance participated in a working session at EMI that included representatives from 39 states, 4 tribes, 4 territories and all 10 regions.
 - On 4/24 \$23 million was obligated to Mercy Health of Joplin for public buildings as a result of damages caused by the Joplin tornado, DR-1980.

Direct Housing



Total Households in FEMA Direct Housing per State
 Past Year per Week, Apr 29, 2013 – Apr 28, 2014, Projected to Oct 27, 2014
 There are currently **87** Households in Temporary Housing

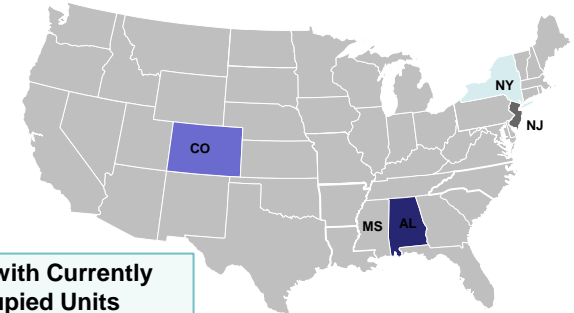


DR	IA Declaration Date	Program End Date	Current # of Households in Direct Housing (Weekly Change)
4145-CO	09/14/2013	03/14/2015	36 (0)
4086-NJ **	10/30/2012	08/31/2014	45 (-2)
4020-NY [†]	08/31/2011	06/01/2013	2 (-1)
1972-MS [†]	04/29/2011	10/29/2012	1 (-1)
1971-AL [†]	04/28/2011	10/28/2012	3 (0)

* Housing Program has been extended

** NJ - Includes **19 (-1)** households in MHUs; **26 (-1)** households in Ft Monmouth apartments

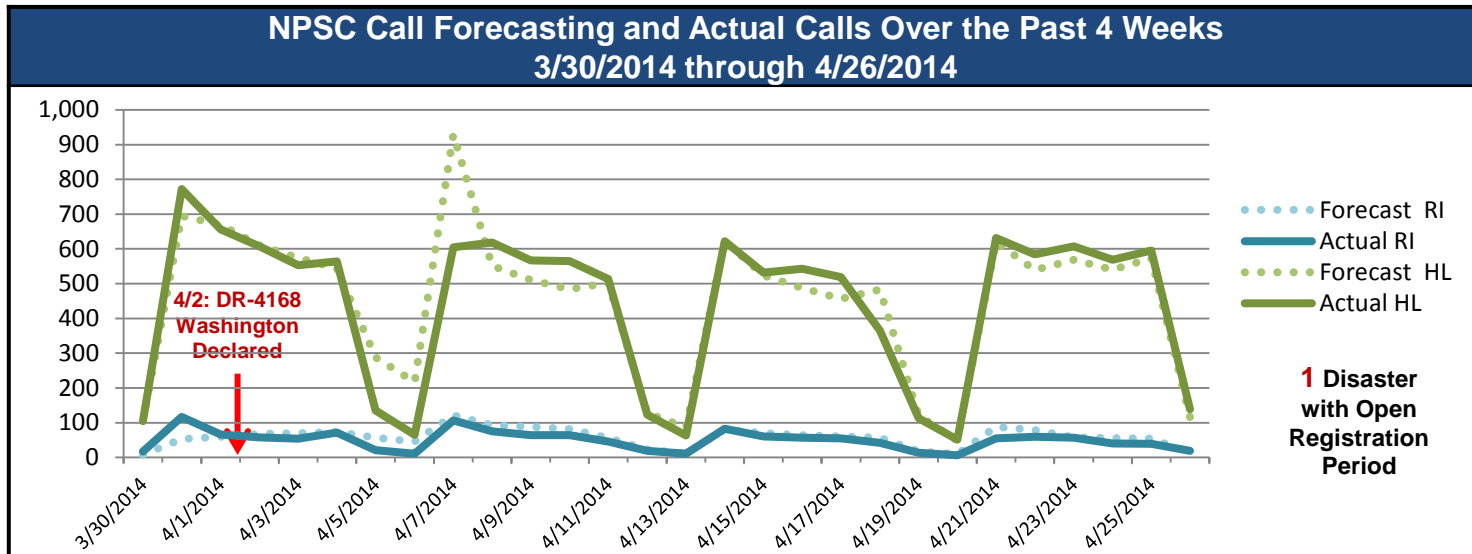
[†] Units are under authority of Department of Justice



NPSC Activity



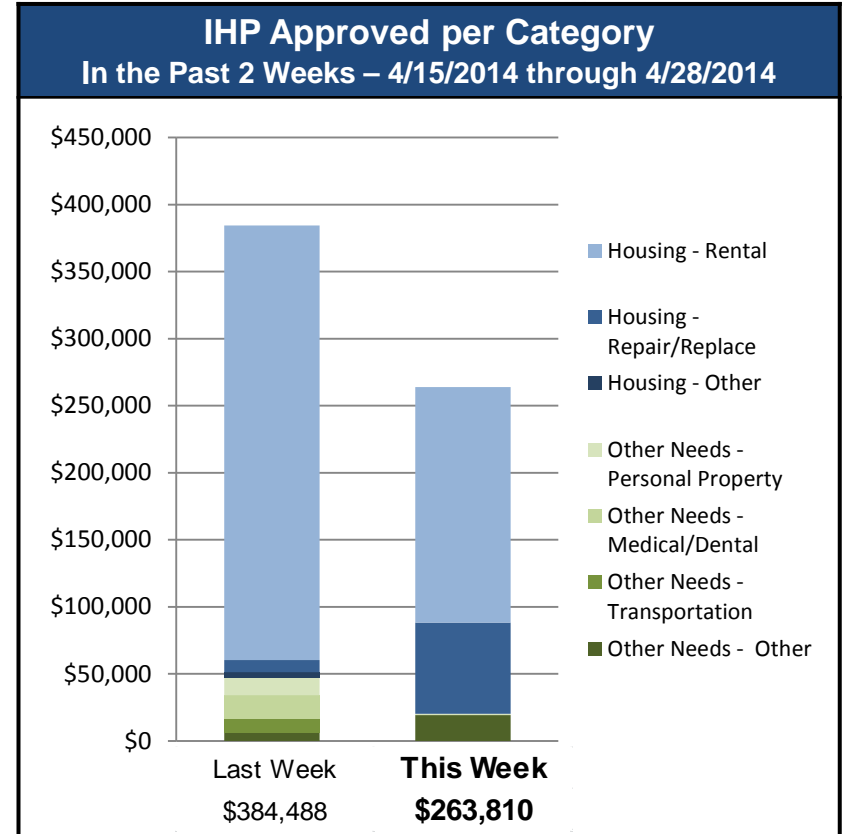
NPSC Call Activity in the Past Week 4/20/2014 through 4/26/2014					
Call Type	Forecasted Calls	Number of Calls	Average Answer Time	Maximum Answer Time	Minimum Answer Time
Registration Intake (RI)	360	276	:12	:33	:07
Helpline (HL)	3,006	3,176	:11	1:10	:07
All Calls	3,366	3,452	:11	1:10	:07



Individual Assistance Activity



	Individuals and Households Program Activity in past week, as of April 28, 2014		
IHP – Open Registration	DR-4168-Washington Dec. - 4/2/14 End - 6/2/14		
	Assistance Type	Survivors Approved	Amount Approved
	Housing Assistance	3	\$3,966
	Other Needs Assistance	9	\$17,329
	Total IHP		\$21,294
Other IHP Active	12 DRs IHP Programmatically Open – Closed Registration		
	Assistance Type	Survivors Approved	Amount Approved
	Housing Assistance	64	\$239,615
	Other Needs Assistance	8	\$2,901
	Total IHP		\$242,516
	Grand Total	\$263,810	



FEMA Readiness – Deployable Teams/Assets



Deployable Teams/Assets									
Resource	Status	Total	Available		Partially Available	Not Available	Deployed Activated	Comments	Rating Criterion
FCO		39	17	44%	0	1	21	OFDC Readiness: FCO Green Yellow Red Type 1 3+ 2 1 Type 2 4+ 3 2 Type 3 4 3 2	FDRC 3 2 1
FDRC		9	6	56%	0	0	3		
US&R		28	25	89%	1	1	1	<ul style="list-style-type: none"> NM-TF1 (Yellow – Conditional) TX-TF1 (Blue-Deployed to AR) April 28, 2014 WA-TF1 (Red-NMC) until 5/10 White IST Deployed to AR April 28, 2014 IST Central Cache Deployed to AR April 28, 2014 	<ul style="list-style-type: none"> Green = Available/FMC Yellow = Available/PMC Red = Out-of-Service Blue = Assigned/Deployed
National IMAT		3	2	67%	0	0	1	<ul style="list-style-type: none"> IMAT West deployed to WA for mudslide 	<ul style="list-style-type: none"> Green: 3 avail Yellow: 1 avail Red: 0 avail <i>Individual N-IMAT red if 50% of Section Chiefs and/or Team Leader is unavailable for deployment.</i>
Regional IMAT		13	3	23%	1	3	6	<ul style="list-style-type: none"> Region IV deployed to NC & MS Region VI deployed to OK, AR Region VIII deployed to MT Region X deployed to WA Region II Partially Mission Capable (Team I) <p><u>Not Mission Capable:</u></p> <ul style="list-style-type: none"> Region V, VII, IX: Personnel shortages 	<ul style="list-style-type: none"> Green: 7 or more avail Yellow: 4 - 6 teams available Red: > 8 teams deployed/unavailable <i>R-IMAT also red if TL Ops/Log Chief is unavailable and has no qualified replacement.</i>
MCOV		55	51	92%	0	2	2	<ul style="list-style-type: none"> 2 not available – maintenance 2 remain deployed in WA 	<ul style="list-style-type: none"> Green = Available/FMC Yellow = Available/PMC Red = Out-of-Service Blue = Assigned/Deployed

FEMA Readiness – National/Regional Teams



National/Regional Teams									
Resource	Status	Total	Available		Partially Available	Not Available	Deployed/ Activated	Comments	Rating Criterion
NWC		5	5	100%	0	0	24/7	Enhanced Watch (Night Shift only)	<ul style="list-style-type: none"> • Green = FMC • Yellow = PMC • Red = NMC
NRCC		2	377	91%	0	34	Not Activated	Level III (Day Shift only)	
HLT		1	1	100%	0	0	Not Activated		
DEST							Not Activated		
RRCCs		10	10	100%	0	0	Activated	Level III – Region IV, VI & VII	
RWCs/MOCs		10	10	100%	0	0	24/7		



FEMA

FEMA's mission is to support our citizens and first responders to ensure that as a nation we work together to build, sustain, and improve our capability to prepare for, protect against, respond to, recover from, and mitigate all hazards.