

The Disaster Center is dedicated to the idea that disaster mitigation is cost effective and individuals pursuing their own interest are the greatest potential force for disaster reduction.

Please consider making a small donation to the Disaster Center



When disaster mitigation is cost effective, we are on the road to bringing disasters to an end.



FEMA

Daily Operations Briefing

Saturday, May 30, 2020

8:30 a.m. ET

National Current Operations & Monitoring



FEMA

Significant Incidents or Threats:

- COVID-19
- Severe thunderstorms, heavy rain and flash flooding possible – Pacific Northwest to Northern Intermountain
- Critical fire weather – Central Great Basin & Southwest

Tropical Activity:

- Atlantic – Disturbance 1 – Medium (60%)
- Eastern Pacific – Disturbance 1 – High (70%)
- Central Pacific – No new tropical cyclones are expected during the next five days

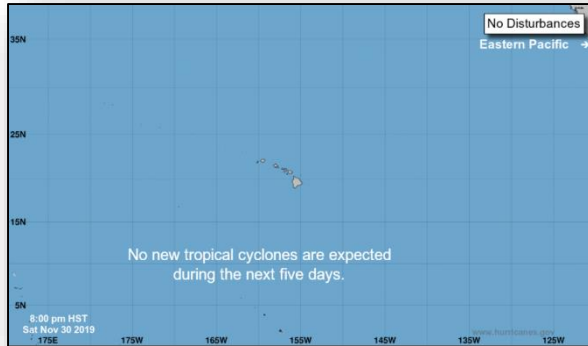
Declaration Activity:

- Amendment No. 1 to FEMA-4517-DR-WV
- Amendment No. 2 to FEMA-4538-DR-MS
- Amendment No. 3 to FEMA-4536-DR-MS
- Amendment No. 1 to FEMA-3525-EM-MI
- Amendment No. 2 to FEMA-3525-EM-MI

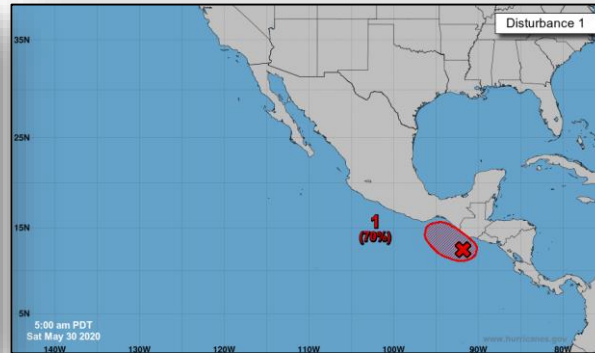
Tropical Outlook – Five Day



FEMA



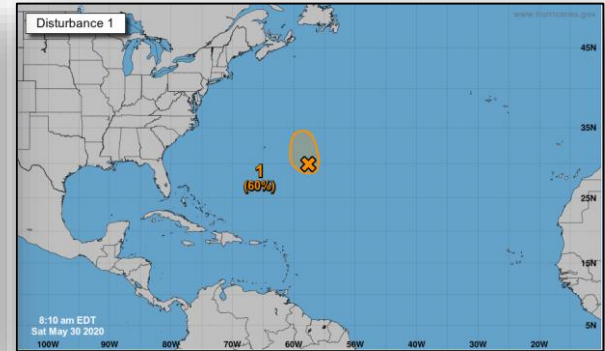
Central Pacific



Eastern Pacific

Disturbance 1 (as of 8:00 a.m. ET)

- Located just off the coasts of Guatemala and El Salvador
- Additional slow development is possible and it could still become a tropical depression during the next couple of days if it remains offshore
- Formation chance through 48 hours: Medium (60%)
- Formation chance through 5 days: High (70%)



Atlantic

Disturbance 1 (as of 8:10 a.m. ET)

- Located 500 miles ESE of Bermuda
- Some development is still possible through tonight, and it could become a short-lived subtropical depression while it moves NW over central Atlantic
- After that, further development is not expected
- Formation chance through 48 hours: Medium (60%)
- Formation chance through 5 days: Medium (60%)

Current Disturbances & 5 Day Cyclone Formation: < 40% | 40-60% | > 60%
 Tropical / Sub-Tropical Cyclone: Depression | Storm | Hurricane | Post-Tropical Cyclone / Remnants

Potential track area: Day 1-3 | Day 4-5 | Watches: Hurricane | Trop Stm | Warnings: Hurricane | Trop Stm | Current wind extent: Hurricane | Trop Stm

COVID-19 Update



Situation: FEMA and HHS continue leading the multiagency COVID-19 Response / Recovery efforts. **46,756** FEMA, DoD, HHS, VA, and CDC personnel deployed / activated; **2,949 (-12)** FEMA employees deployed. Nationwide testing: 15,766,114 cumulative as of May 28.

Lifelines Impacts:

Health & Medical

- AZ Salvation Army is partnering with AZ-based COVID-19 testing agencies for those experiencing homelessness

Safety and Security

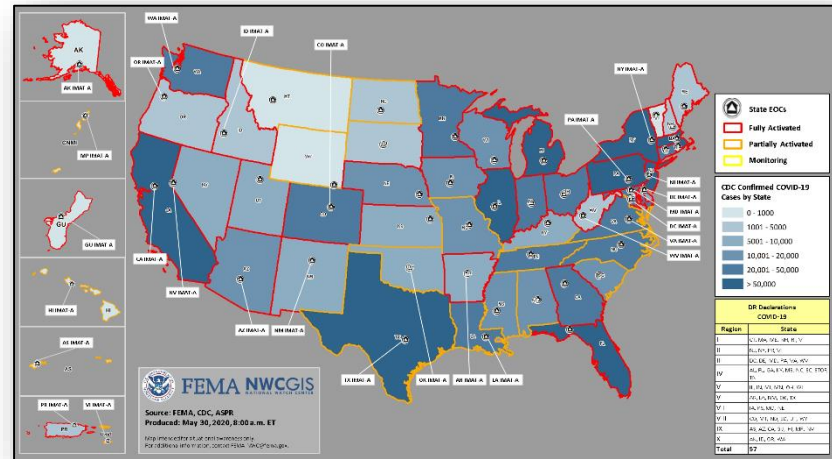
- CA: San Diego County: 320 cruise ship members disembarked and returned to their country of origin; this is believed to be the last planned mass disembarkation of hospitality crew from cruise ships in the harbor

Food, Water, Shelter

- At least 18,500 COVID-19 positive cases have been connected to meatpacking facilities in at least 205 plants in 33 states
- PR: Emergency Food Assistance Program: 325,170 pounds of food boxes distributed; 404,431 pounds of food donated
- CA: approx. \$1.4 billion in benefits will be issued to approx. 3.8 million children who would have received school meals; Pandemic-Electronic Benefit Transfer cards were mailed to eligible children and approx. \$91 million in food purchased with these cards

Response

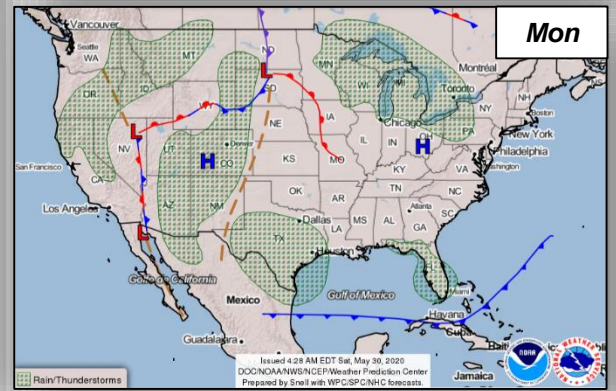
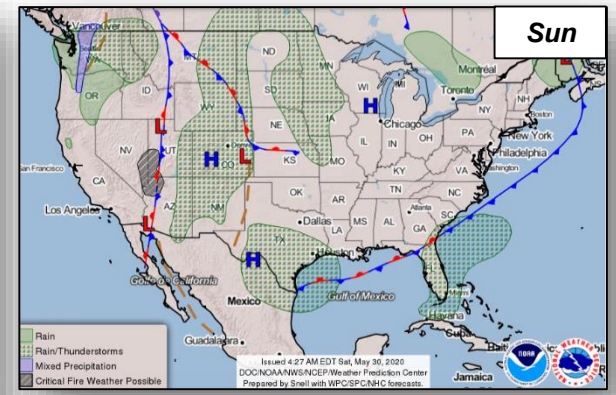
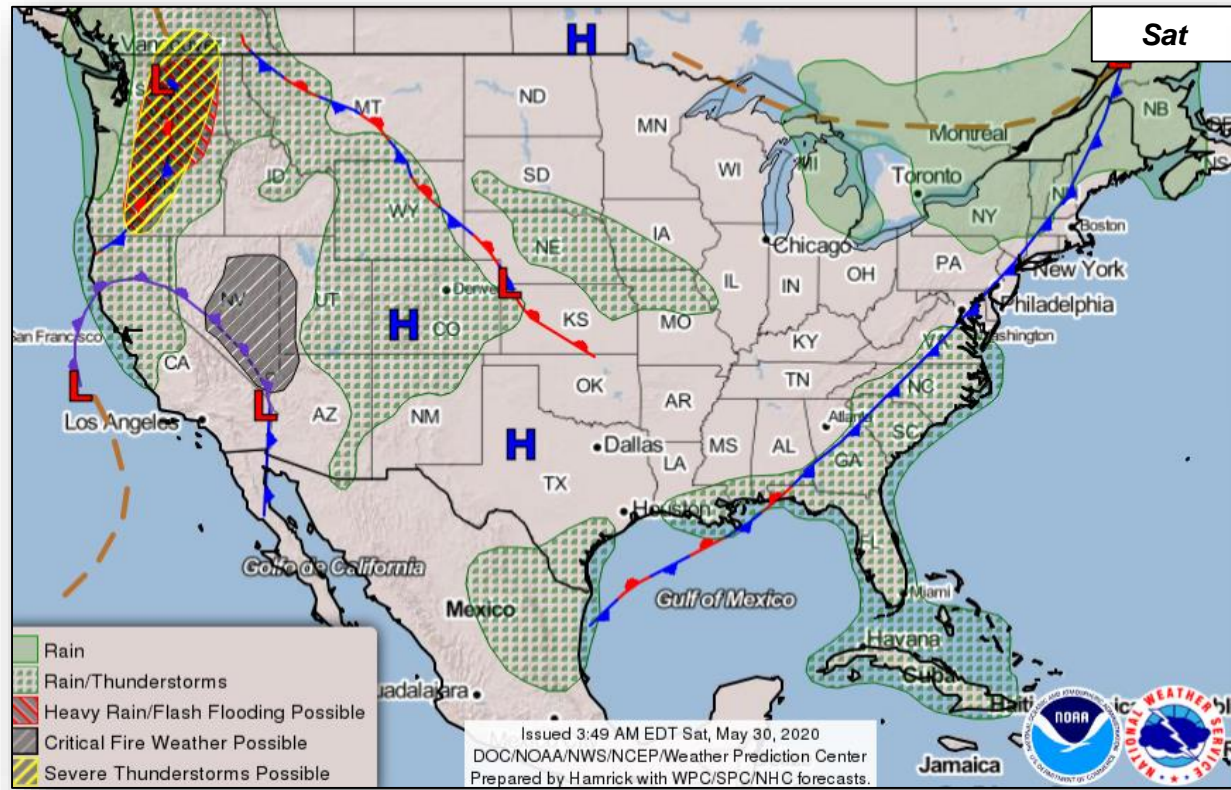
- NRCC Level I; Region IX RRCC Level I; Region III and VIII RRCCs at Level III; Region VII RRCC is rostered but the Region continues to support COVID-19 response from the JFO in Kansas City, MO; all remaining RRCCs at Level II
- 28 FEMA IMAT-A teams deployed (24 actual/ 4 virtual) to states/territories/tribal nations; LNOs deployed to 37 (21 actual / 16 virtual) states/territories/tribal nations
- 57 Major Disaster Declarations approved; All State / Territory EOCs activated



COVID-19	Confirmed	Deaths
United States	1,731,784 (+24,391)	102,513 (+1,202)
Worldwide	5,701,337 (+107,740)	357,688 (+4,354)

(FEMA SLB COVID-19, May 29)

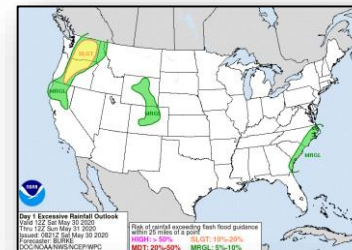
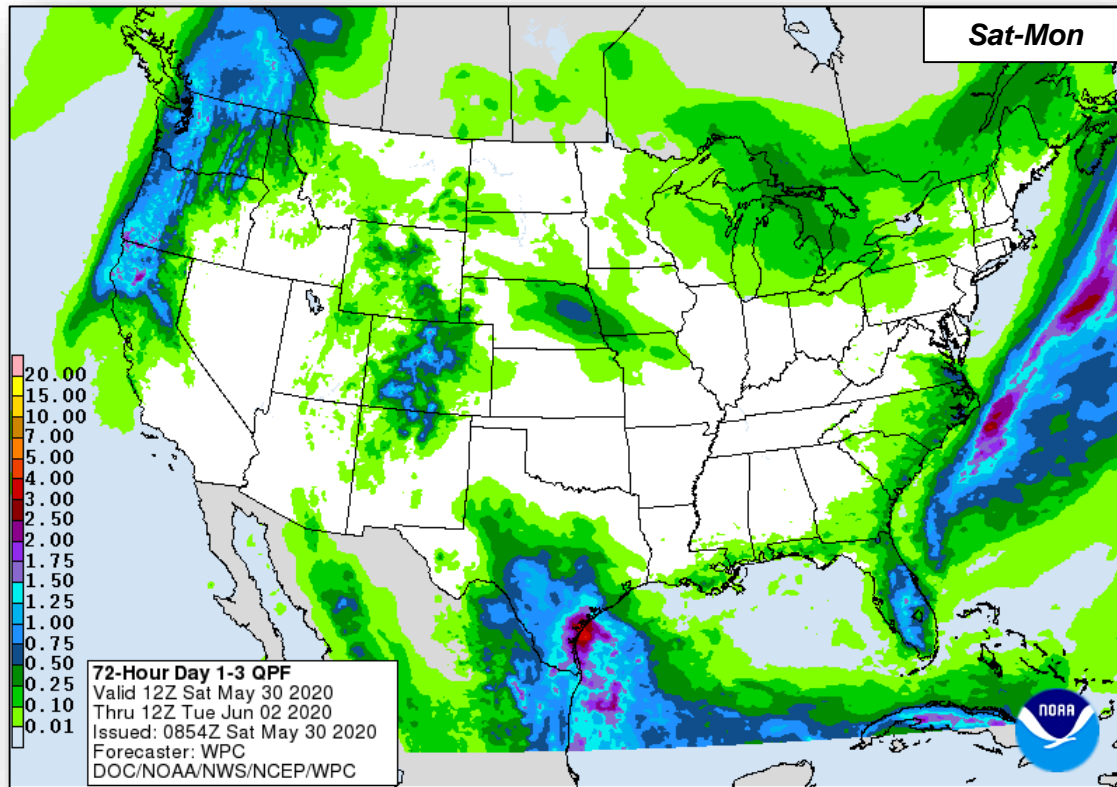
National Weather Forecast



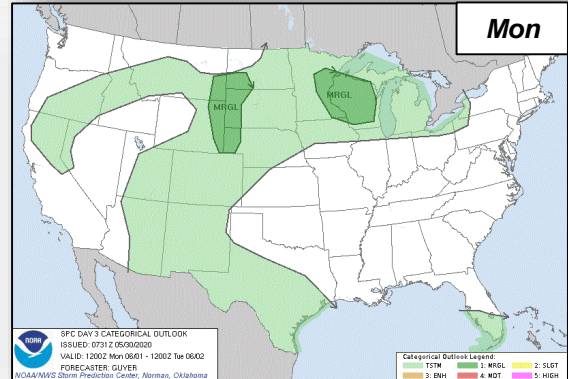
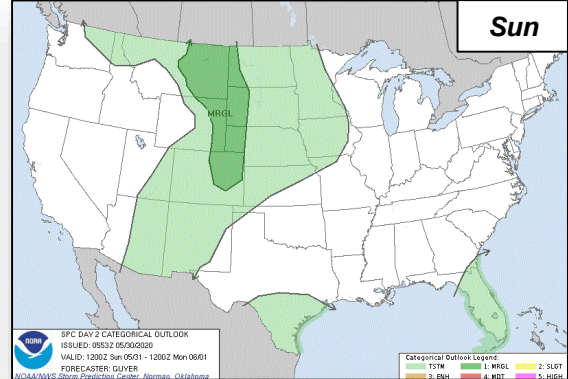
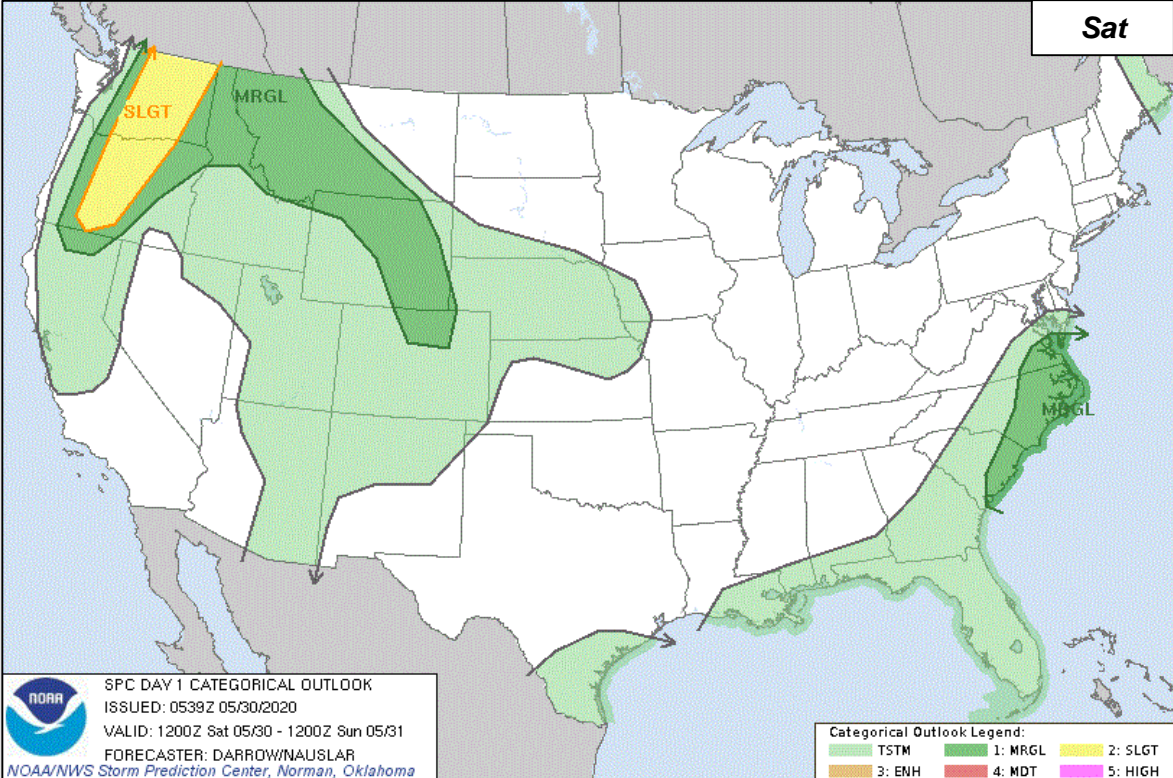
Precipitation & Excessive Rainfall



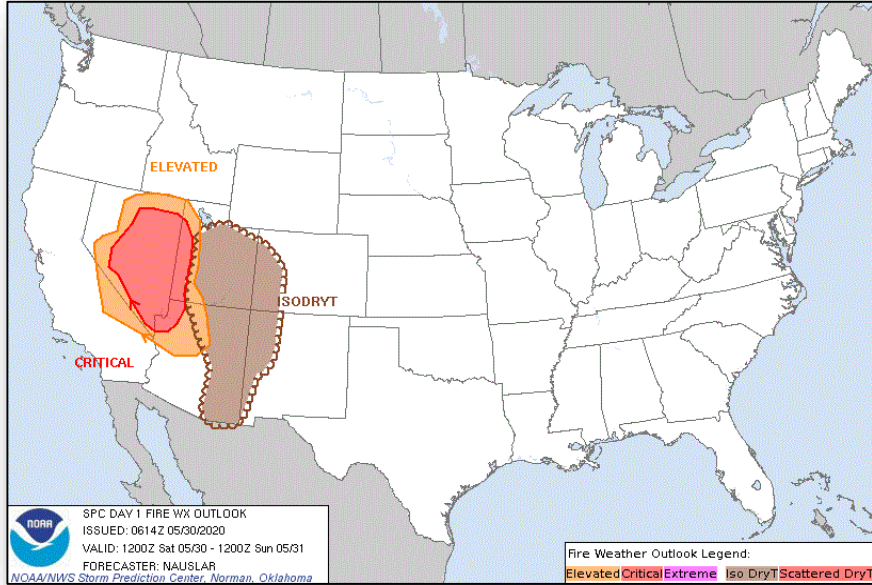
FEMA



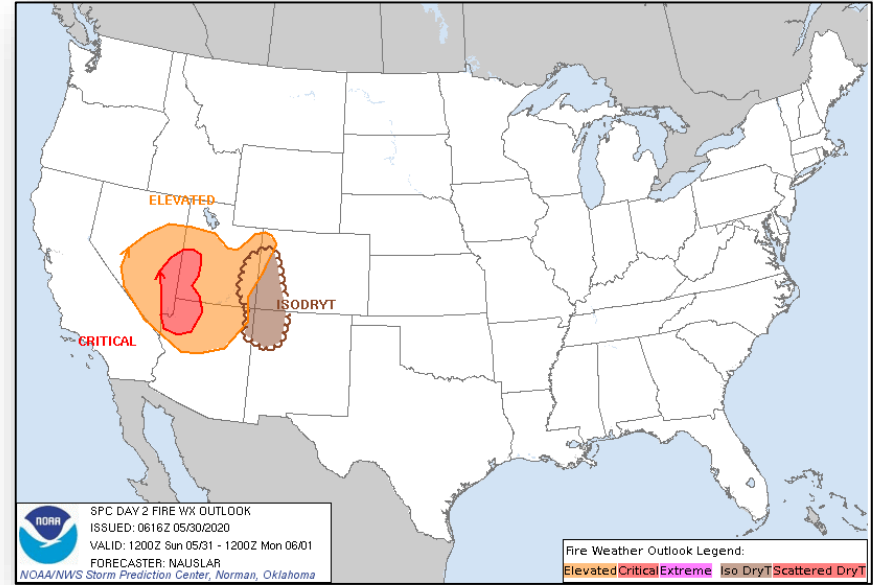
Severe Weather Outlook



Fire Weather Outlook



Today

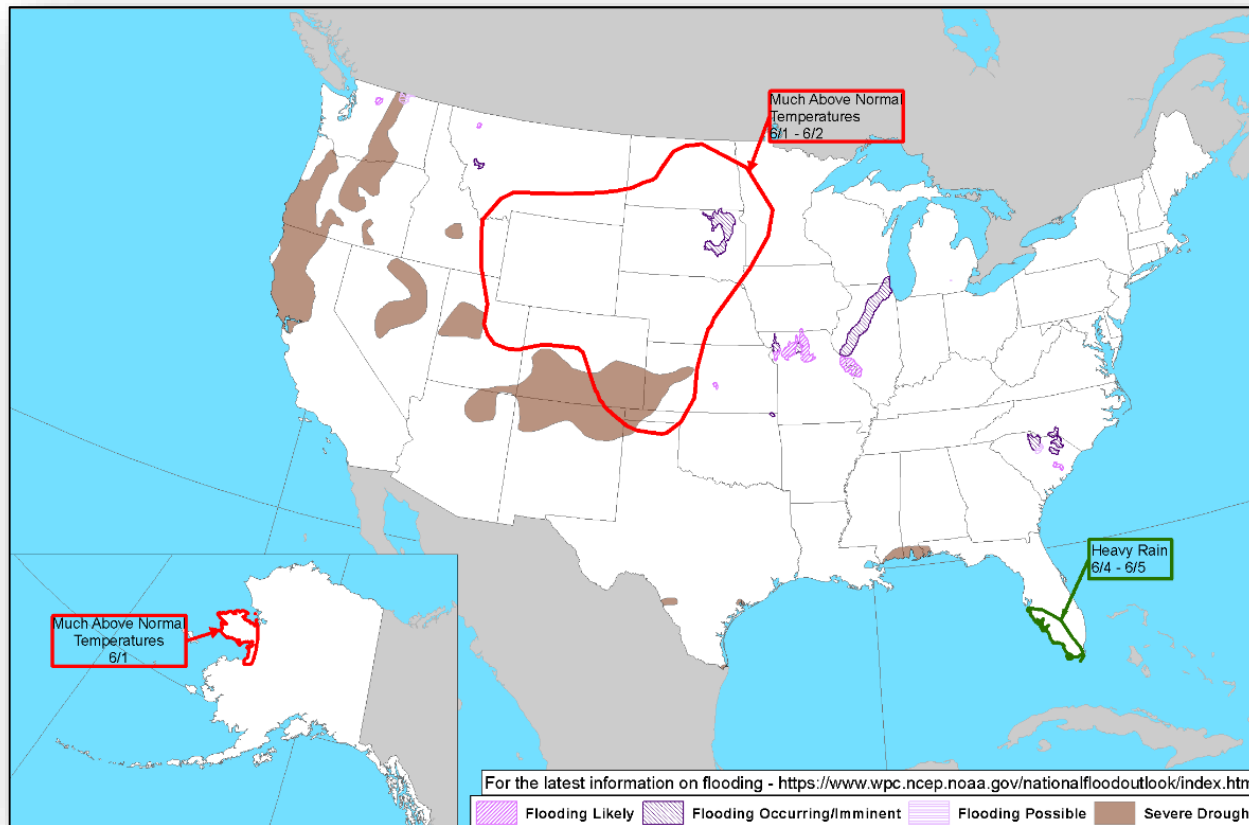


Tomorrow

Hazards Outlook – June 1 - 5



FEMA



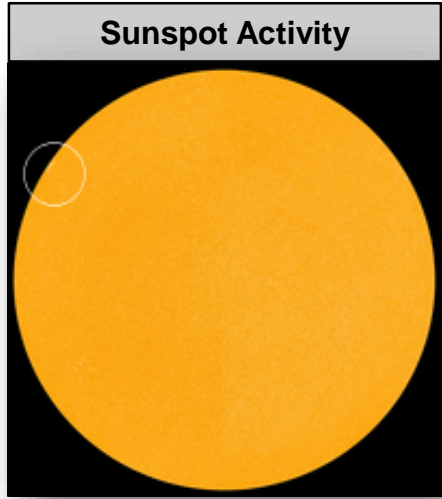

Space Weather



FEMA

	Space Weather Activity	Geomagnetic Storms	Solar Radiation	Radio Blackouts
Past 24 Hours	None	None	None	None
Next 24 Hours	None	None	None	None

For further information on NOAA Space Weather Scales refer to: <http://www.swpc.noaa.gov/noaa-scales-explanation>



Joint Preliminary Damage Assessments



FEMA

Region	State / Location	Event	IA/PA	Number of Counties		Start – End
				Requested	Complete	
IV	AL	Severe Storms, Strong Winds, Tornadoes, and Hail Apr 19	IA	0	0	N/A
			PA	10	0	5/15 – TBD
V	MI	Dam Breach, Severe Weather and Flooding May 16, and continuing	IA	5	0	5/26 – TBD
			PA	5	0	5/26 – TBD
VII	MO	Severe Storms May 3-4	IA	0	0	N/A
			PA	18	2	5/14 – TBD

COVID-19 Declaration Requests in Process – 1



FEMA

State / Tribe / Territory – Incident Description	Type	IA	PA	HM	Requested
Poarch Band of Creek Indians – COVID-19 Pandemic	DR	X	X		May 15

Declaration Requests in Process – 5

State / Tribe / Territory – Incident Description	Type	IA	PA	HM	Requested
HI – Severe Storms and Flooding	DR		X	X	Apr 27
TX – Severe Storms, Straight-line Winds, and Tornadoes (Appeal)	DR		X	X	Apr 27
UT – Earthquake and Aftershocks	DR	X	X	X	May 15
ND – Flooding	DR		X	X	May 25
AL – Severe Storms, Tornadoes, Straight-line Winds and Flooding	DR		X	X	May 27

Declaration Amendments



FEMA

Declaration	Number	Issued	Action
FEMA-4536-DR-MS	3	May 29	Adds 26 counties for Public Assistance
FEMA-4538-DR-MS	2	May 29	Adds one county for Public Assistance
FEMA-3525-EM-MI	1	May 27	FCO change
FEMA-3523-EM-MI	2	May 29	Adds one county for emergency protective measures (Category B), limited to direct Federal assistance under the Public Assistance program
FEMA-4517-DR-WV	1	May 29	Adds Individual Assistance limited to the Crisis Counseling Program statewide

FEMA Common Operating Picture



FEMA

FEMA HQ

NWC	NRCC
Monitoring	Level I

Major Disasters (DR): 104
Emergency Disasters (EM): 94

- ★ JFOs: 10 / VJOs: 17
- 📍 Staging Area
- 🏠 Distribution Center (DC)
- 🏡 Declared County (non-COVID-19 Declarations)
- 🟢 Fully Activated
- 🟡 Partially Activated
- 🟠 Monitoring

As of 3:00 a.m. ET May 30, 2020
Created by FEMA NWC

N-IMATs

2 Teams

Red	
Blue	
Gold	IMAT-A Support

FEMA REGIONS

WATCH	RRCC
Monitoring I	Level II
Monitoring II	Level II
Monitoring III	Level III
Monitoring IV	Level II
Monitoring V	Level II
Monitoring VI	Level II
Alt Location VII	Rostered
Monitoring VIII	Level III
Monitoring IX	Level I
Monitoring X	Level II

Notes:

NRCC and RRCCs activated for COVID-19

GA: Flooding
MS: Flooding
PR: Earthquake
TN: Tornadoes

All EOCs activated for COVID-19

Team:	US&R	MERS	FCOs	FDRCS	IM WORKFORCE	IM CADRE AVAILABILITY SUMMARY	
Status	>65%	>66%	≤1 Type I	= 2		Cadres with 25% or Less Availability	
Assigned:	28	36	48 (+1)	11	13,525 ▲	EHP 22% (137/631); ER 17% (13/75); FL 19% (31/160); OPS 23% (68/293); PA 22% (679/3,099); PLAN 20% (84/419); SAF 13% (7/54)	
Unavailable:	6	0	0	0	2,550 ▲		
Deployed:	0	0	39	8	5,750 ▼		
Available:	22	36	9 (+1)	3	5,225 / 39% ▼		



FEMA

FEMA's mission is helping people before, during, and after disasters.

Click [here](#) to subscribe to this briefing.