

FEMA National Watch Center

# Daily Operations Briefing

Monday, June 21, 2021

8:30 a.m. ET



**FEMA**

# National Current Ops / Monitoring

---

## New Significant Incidents / Ongoing Ops

- COVID-19
- Tropical Depression Claudette

## Hazard Monitoring

- Heavy rain and flash flooding – Gulf Coast; Southern Plains to Ohio Valley
- Severe thunderstorms possible – Ohio Valley to Northeast
- Critical fire weather – Southwest
- Tropical Activity:
  - Atlantic:
    - Tropical Storm Claudette
    - Disturbance 1: Low (20%)
  - Eastern Pacific:
    - Disturbance 1: Medium (40%)
  - Western Pacific:
    - Tropical Depression 06W

## Disaster Declaration Activity

- None

## Event Monitoring

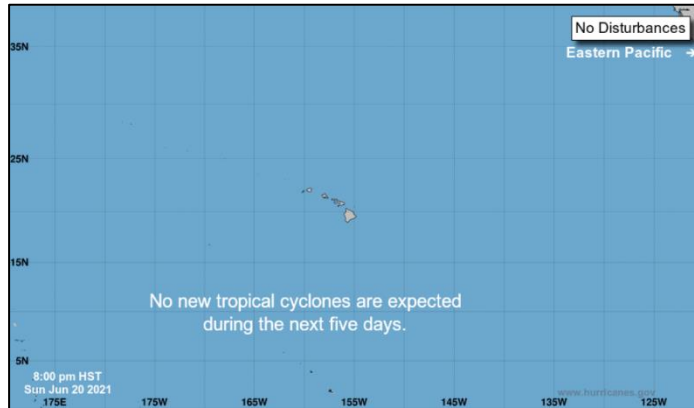
- None



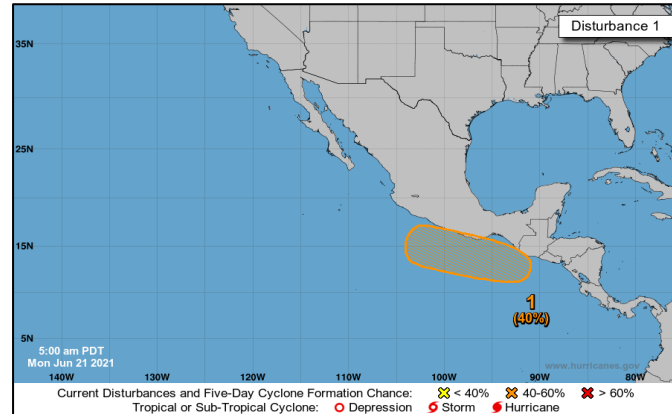
**FEMA**

# Tropical Outlook – Five Day

## Central Pacific



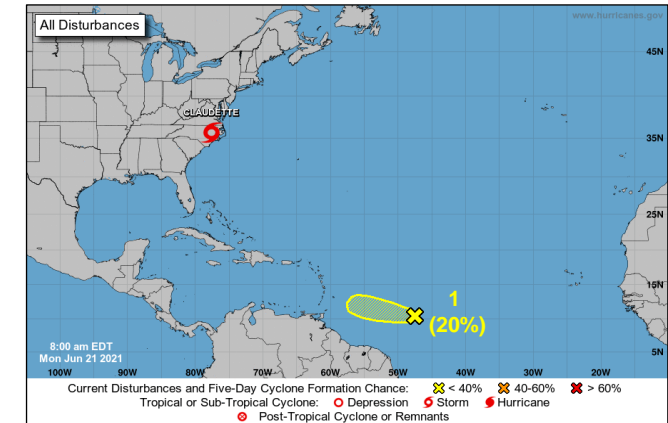
## Eastern Pacific



### Disturbance 1 (as of 8:00 a.m. ET)

- Expected to form south of Guatemala and Gulf of Tehuantepec in a few days
- Tropical depression could form by late week as it moves WNW parallel to and just offshore of the southern coast of Mexico
- 48-hour formation chance: Low (near 0%)
- 5-day formation chance: Medium (40%)

## Atlantic



### Disturbance 1 (As of 8:00 a.m. ET)

- 900 miles ESE of the Windward Islands
- Expected to move W at 15 mph
- 48-hour formation chance: Low (20%)
- 5-day formation chance: Low (20%)

### Tropical Storm Claudette (Advisory #15a of 8:00 a.m. ET)

- 30 miles S of Norfolk, VA
- Moving ENE at 28 mph
- On the forecast track, it will cross into the western Atlantic Ocean this morning
- Maximum sustained winds 40 mph
- Forecast to become a post-tropical cyclone Tuesday afternoon and dissipate late Tuesday night
- Tropical storm forced winds extend 140 miles



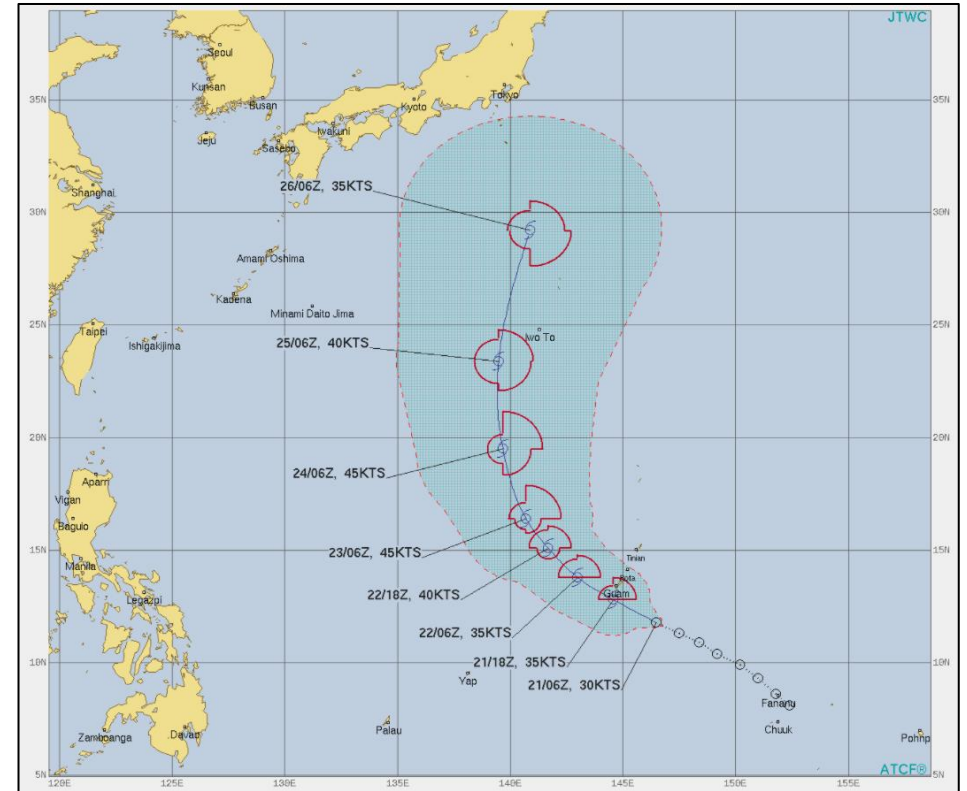
FEMA

National Watch Center

# Tropical Depression 06W– Western Pacific

## Tropical Depression 06W (Advisory #2 of 5:00 a.m. ET)

- 160 miles SE of Andersen AFB, Guam
- Moving WNW at 13 mph
- Maximum sustained winds 35 mph
- Expected to pass south of Guam later today as it intensifies into a tropical storm tonight
- 2-4 inches of rainfall possible across Guam through Wednesday
- Tropical Storm Warning for Guam; Tropical Storm Watch for Rota



FEMA

# Tropical Storm Claudette – Response

**Situation:** Claudette re-strengthened into a tropical storm as it moves northeast into eastern North Carolina this morning. Response efforts expected to remain within State / Local capabilities; **Community Lifelines** are stable with no anticipated requests for FEMA assistance.

## Lifeline Impacts:

### *Safety and Security:*

- Numerous water rescues occurred in MS and AL
- 33 homes with flood damage in MS; 75 homes in AL; damage assessments are ongoing
- AL: 13 fatalities, 15-20 injuries

### *Food, Water & Sheltering:*

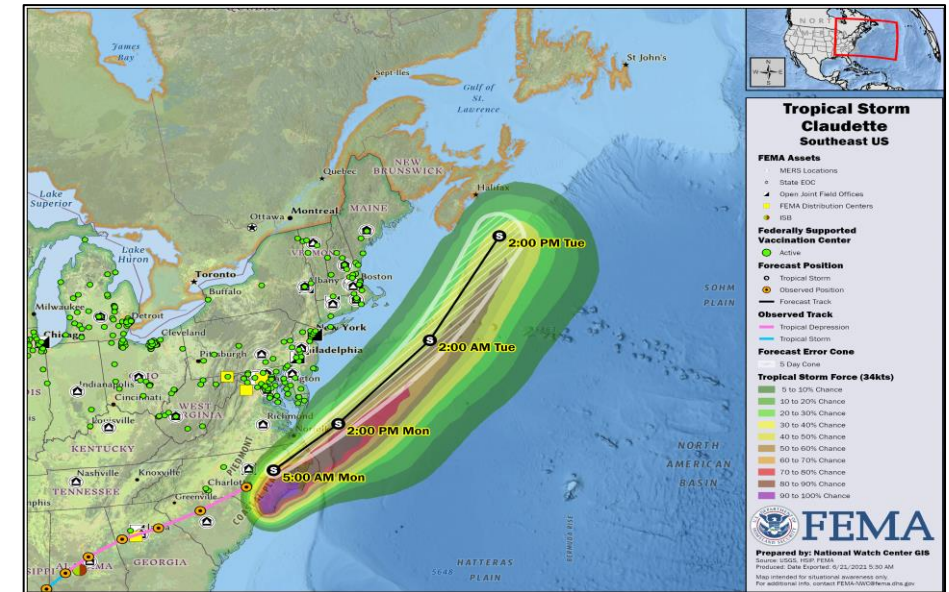
- Shelters: MS – 1 open with 2 occupants; AL – 2 open with 48 occupants

### *Transportation:*

- MS & AL: Several roadways closed due to localized flooding; alternate routes available

## State / Local Response:

- MS, FL, GA, & NC EOCs at Partial Activation (COVID-19)
- AL & SC EOCs at Normal Operations
- No requests for FEMA assistance



## FEMA Response:

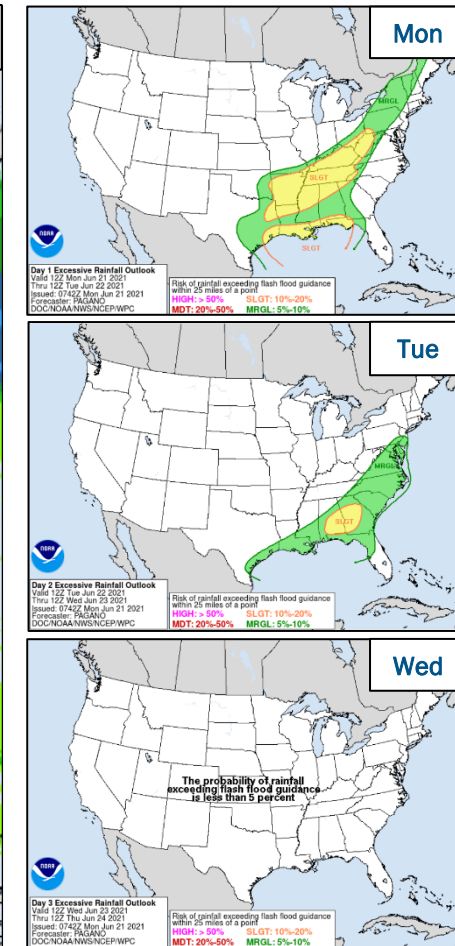
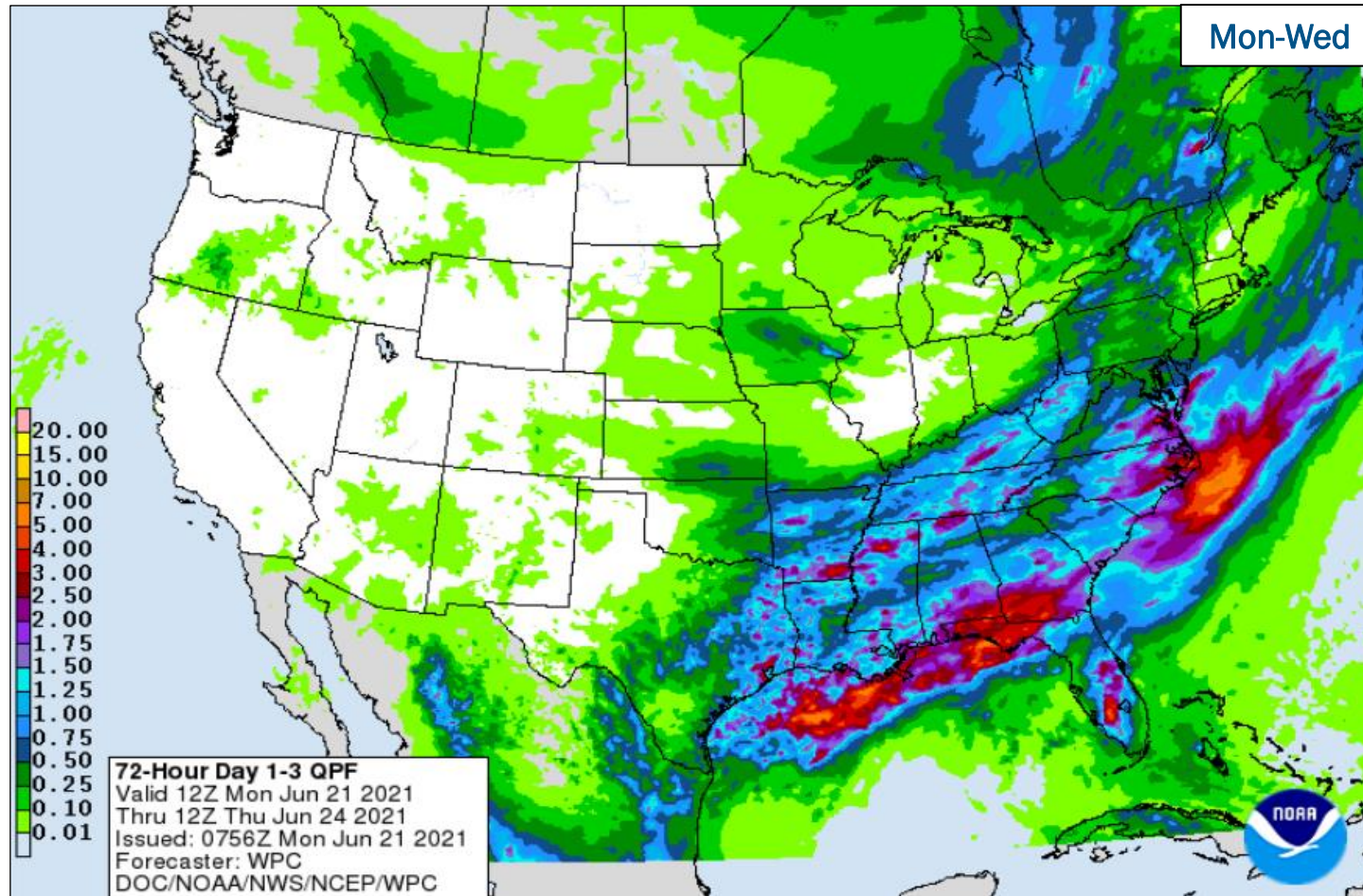
- FEMA Region IV RRCC rostered; RWC is Monitoring
  - IMATs fully mission capable; on alert
- FEMA HQ:
  - NRCC at Level III (COVID); rostered for full activation
  - NWC monitoring; Enhanced Watch rostered
  - National IMAT and US&R teams identified for immediate deployment
  - MERS: teams on standby
  - Logistics: 4 ISB teams on alert; distribution centers stocked/on-call



FEMA



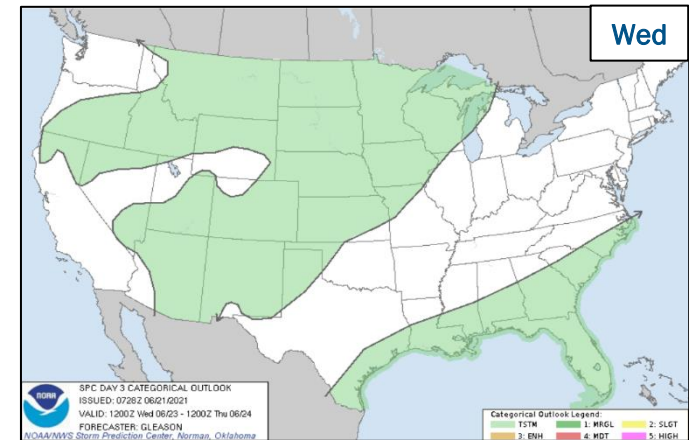
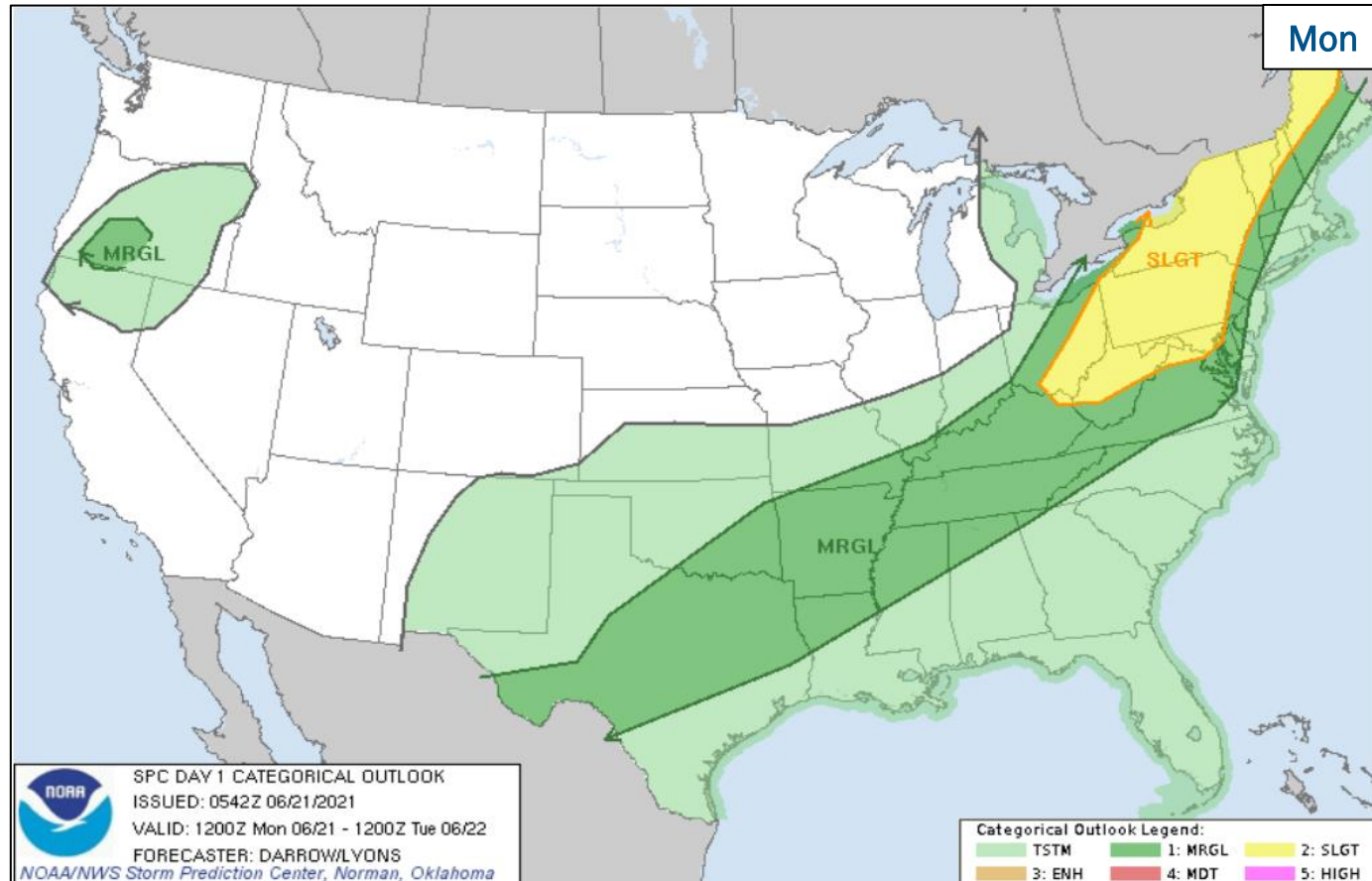
# Precipitation & Excessive Rainfall



FEMA

National Watch Center

# Severe Weather Outlook

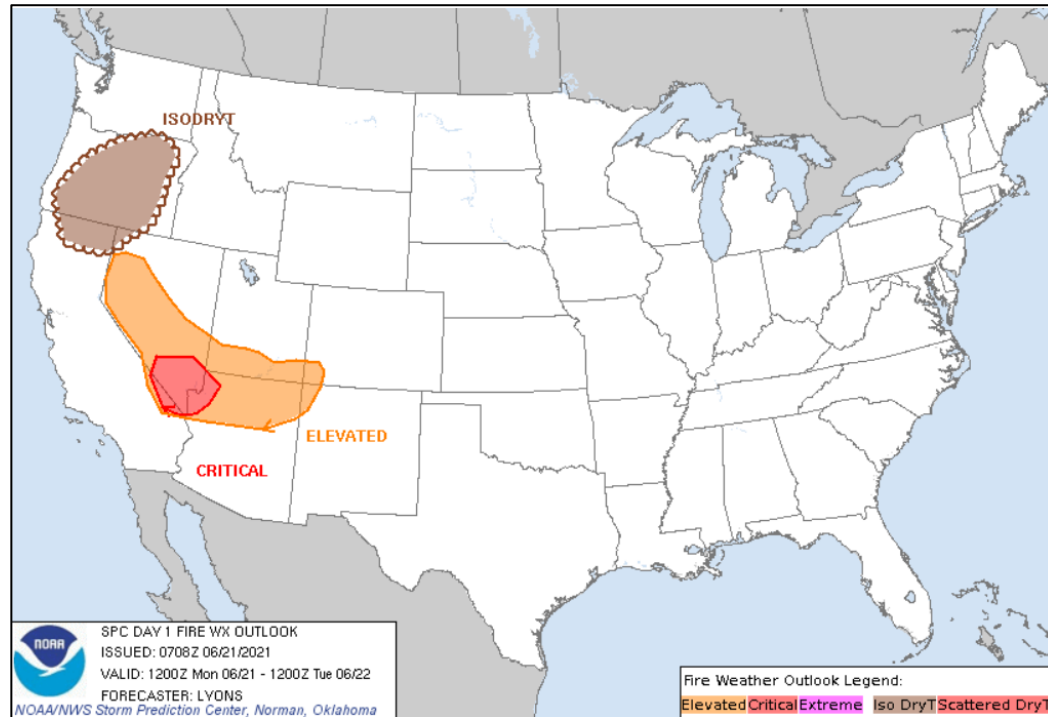


FEMA

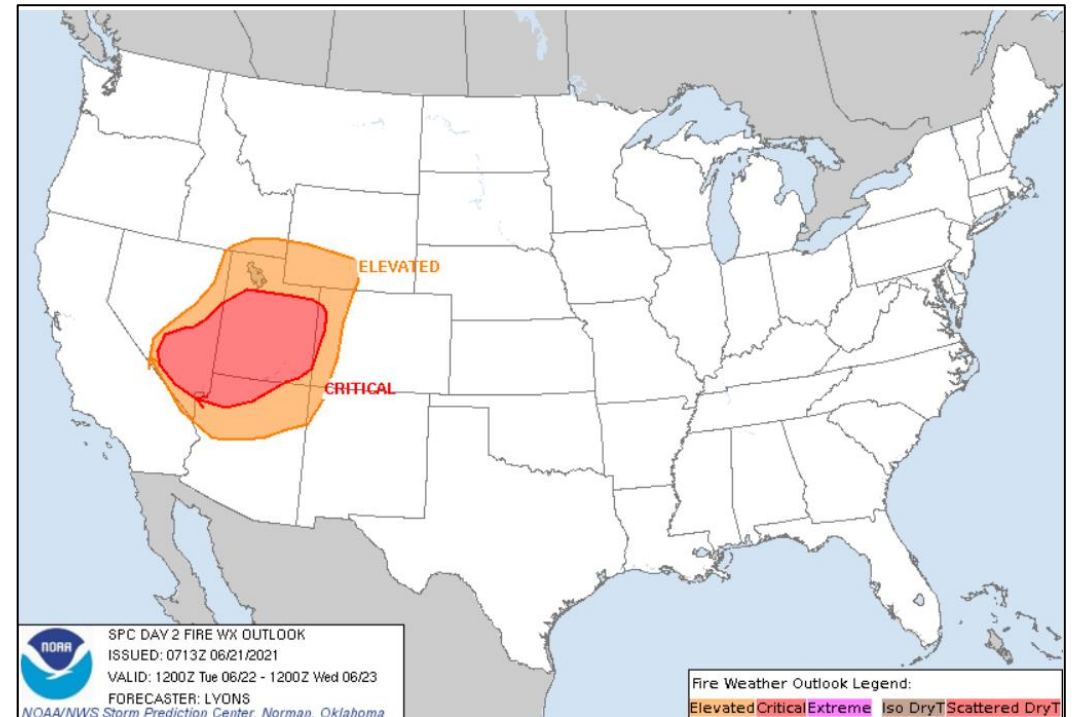
National Watch Center



# Fire Weather Outlook



Today



Tomorrow

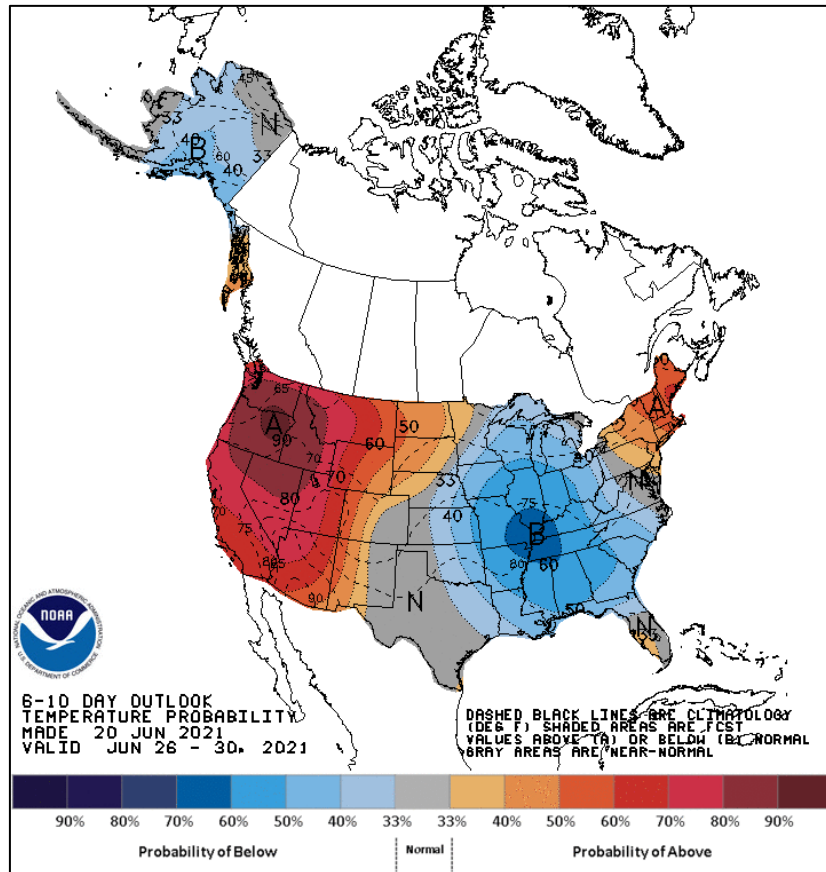


FEMA

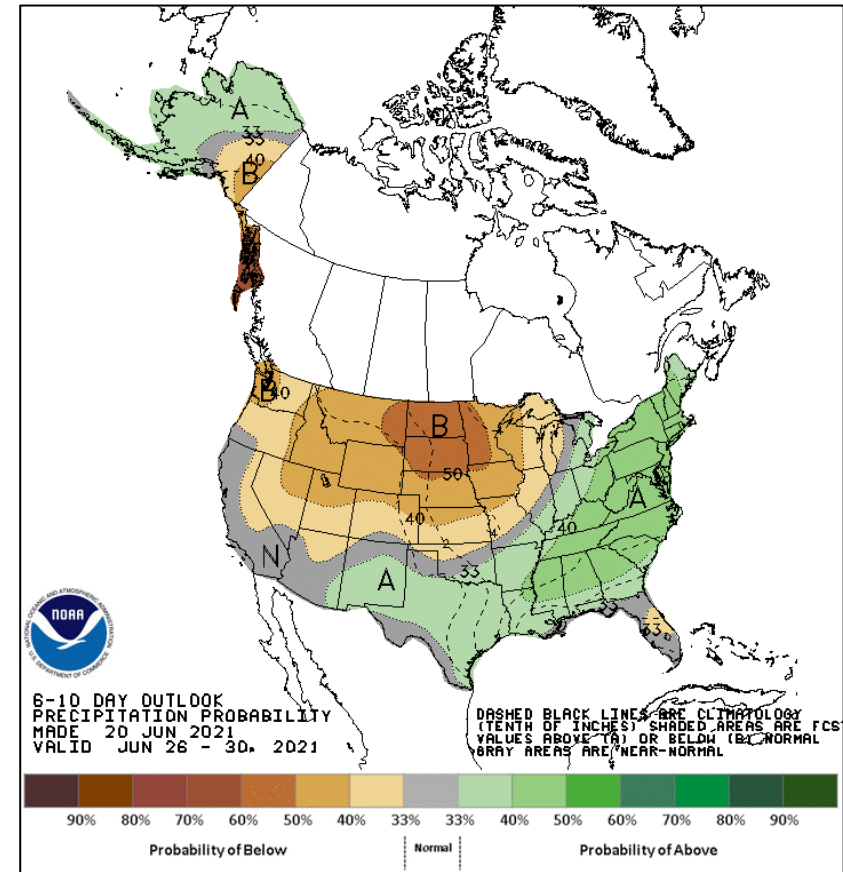
National Watch Center



# Long Range Outlooks – Jun 26 - 30



6-10 Day Temperature Probability



6-10 Day Precipitation Probability



FEMA

National Watch Center

# Wildfire Summary

Fire Name (County, ST)	FMAG #	Acres Burned	Percent Contained	Evacuations	Structures (Homes / Other)			Fatalities / Injuries
					Threatened	Damaged	Destroyed	
Telegraph (Pinal & Gila, AZ)	5389-FM-AZ	180,566 (+888)	67%	M: 4,230	H: 4,900	H: 5	H: 13	0 / 21
				V: 0	O: 0	O: 6	O: 28	
Pack Creek (San Juan, UT)	5391-FM-UT	8,949 (+11)	58% (+14)	M: 232	H: 29	H: 5	H: 4	0 / 2
				V: 0	O: 16	O: 0	O: 6	
Robertson Draw (Carbon County, MT)	5392-FM-MT	29,474 (+1,918)	13% (+13)	M: 160	H: 140 (-20)	H: 0	H: 8	0 / 1 (+1)
				V: 0	O: 0	O: 0	O: 18	

(Evacuations: M = Mandatory / V = Voluntary; Structures: H = Homes and Mixed Commercial/Residential / O = Non-residential Commercial/Other Minor Structures)



FEMA

National Watch Center

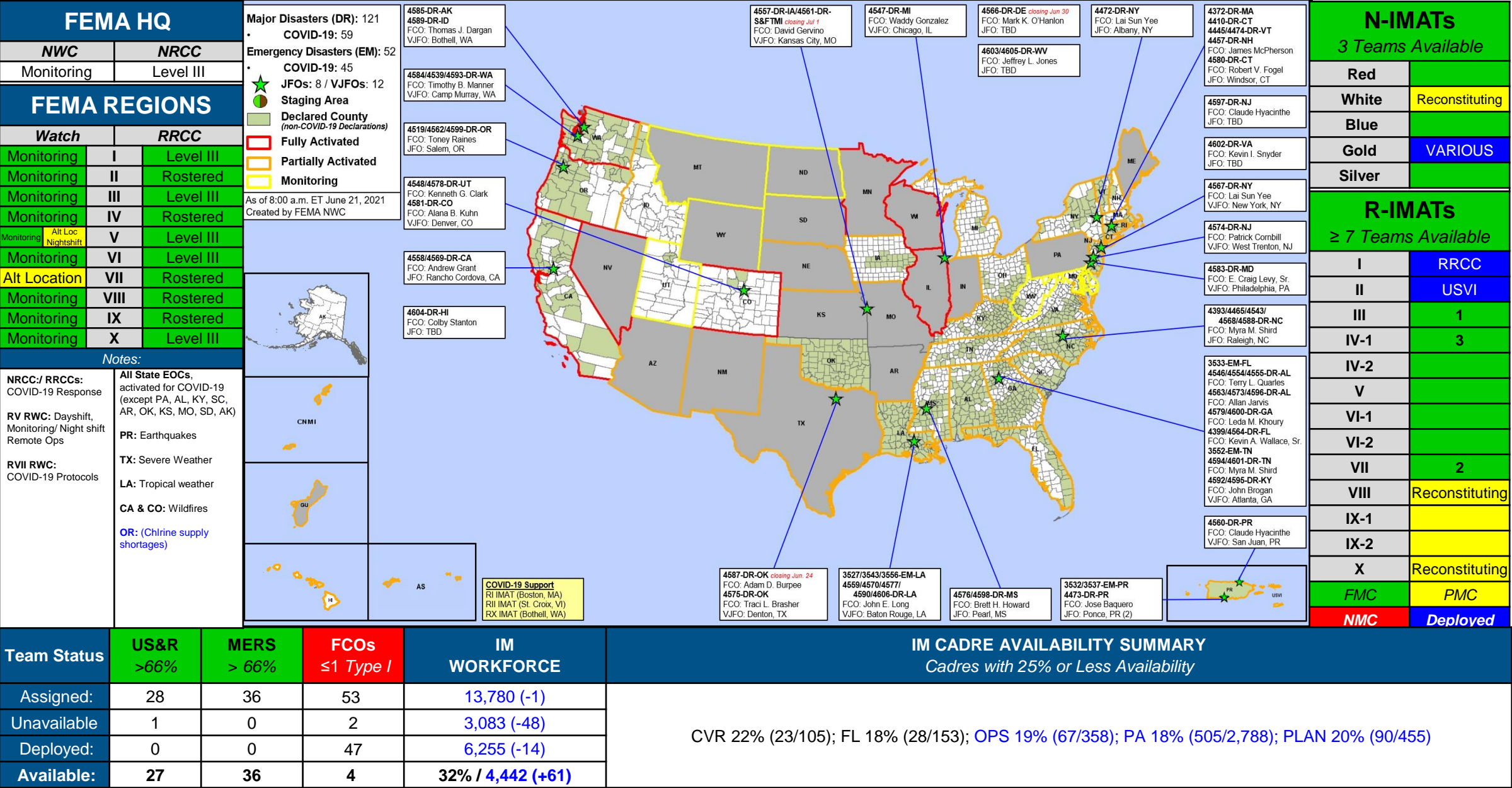
# Joint Preliminary Damage Assessments

Region	State / Location	Event	IA	Number of Counties		Start – End
			PA	Requested	Complete	
VIII	MT	Severe Storms June 8-10	IA	0	0	N/A
			PA	5	0	6/21 - TBD



**FEMA**

# FEMA Common Operating Picture







# FEMA

Helping people before, during, and after disasters.



*Scan to subscribe to this briefing.*