



FEMA

Daily Operations Briefing

Wednesday, July 1, 2020

8:30 a.m. ET

National Current Operations & Monitoring



FEMA

Significant Incidents or Threats:

- Heavy rain/flash flooding possible – Middle / Lower Mississippi & Tennessee valleys
- Critical Fire Weather – Central Great Basin
- COVID-19

Tropical Activity:

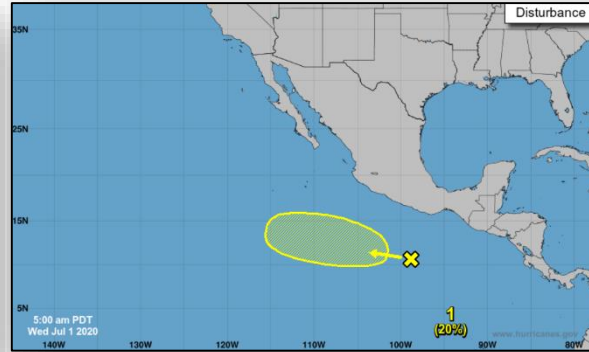
- Atlantic: No new tropical cyclones expected during the next five days
- Eastern Pacific:
 - Disturbance 1 – Low (20%)
- Central Pacific: No new tropical cyclones expected during the next five days
- Western Pacific: No activity affecting U.S. interests

Declaration Activity: None

Tropical Outlook – Five Day



Central Pacific



Eastern Pacific

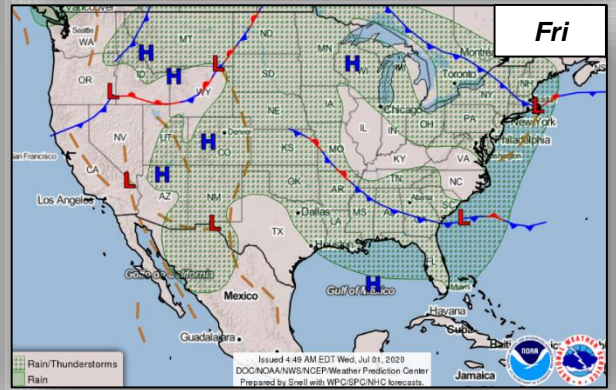
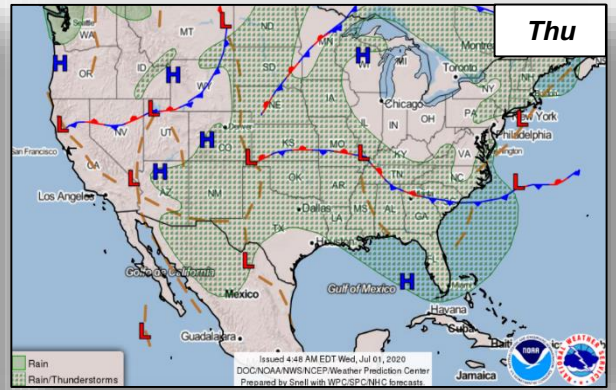
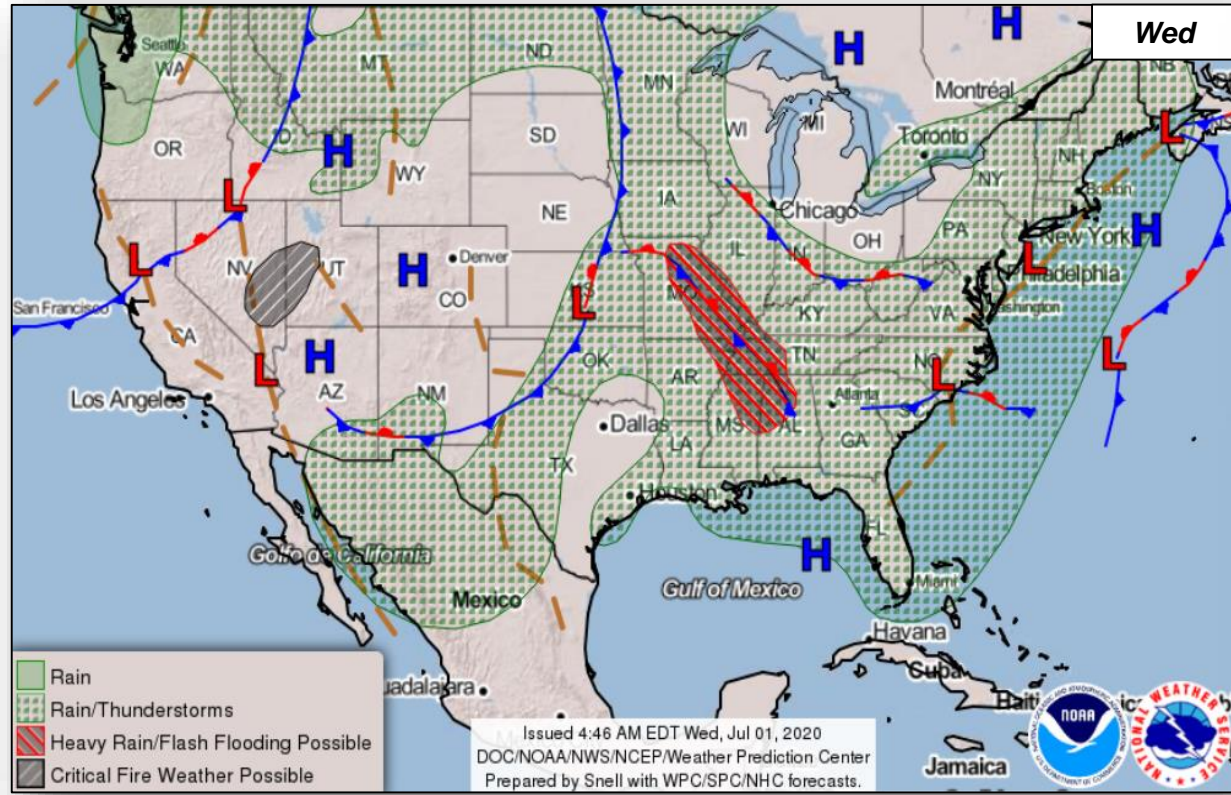


Atlantic

Disturbance 1 (as of 2:00 a.m. ET)

- A few hundred miles S of the southern coast of Mexico
- Gradual development possible over the weekend as it moves WNW at 10 mph
- Formation chance through 48 hours: Low (near 0%)
- Formation chance through 5 days: Low (20%)

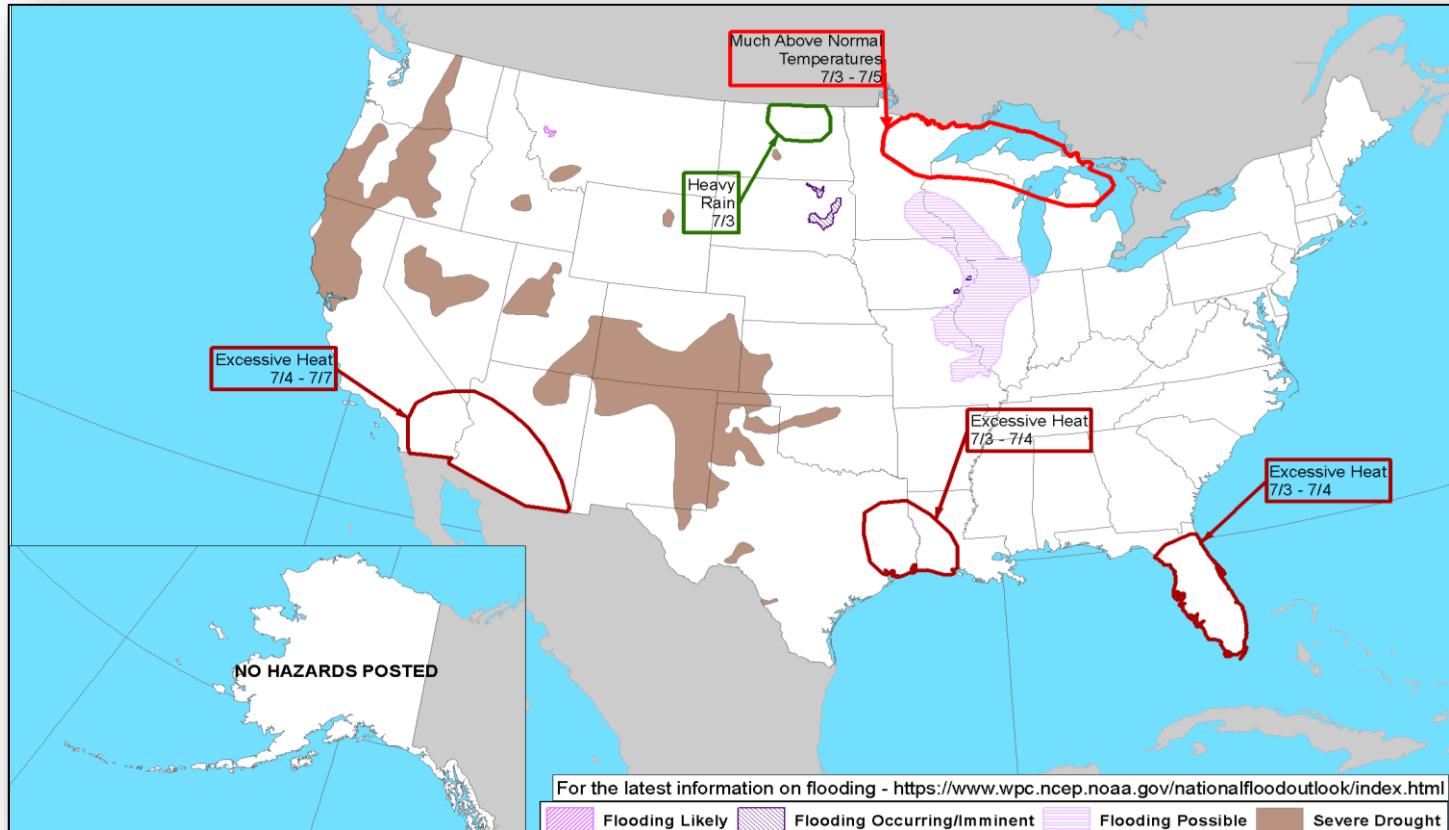
National Weather Forecast



Hazards Outlook – Jul 3-7




FEMA



Space Weather Type	Past 48 Hours	Forecast: Jul 1	Forecast: Jul 2
Solar Flare (Radio Blackout) R Scale	None	1%	1%
Solar Radiation Storms S Scale	None	1%	1%
Geomagnetic Storms G Scale	None	None	None

- Quiet across the R, S, and G scales
- No significant features observed or predicted on the Sun
- Severe or extreme activity very unlikely at this time



Wildfire Summary



FEMA

Fire Name (County, ST)	FMAG #	Acres Burned	Percent Contained	Evacuations	Structures (Homes / Other)			Fatalities / Injuries
					Threatened	Damaged	Destroyed	
Big Horn Fire (Pima County, AZ)	5312-FM-AZ	114,991 (+7,892)	54% (+9)	M: 480 (+8)	H: 12,123	H: 0	H: 0	0 / 7
				V: 0	O: 24	O: 0	O: 2	
Poeville Fire (Washoe County, NV)	5616-FM-NV	3,000	30%	M: 2,500	H: 500	H: 0	H: 8	0 / 2
				V: 0	O: 30	O: 0	O: 0	
Canal Fire (Millard County, UT)	5317-FM-UT	66,653	20% (+10)	M: 500	H: 0 (-100)	H: 2	H: 2	0 / 3
				V: 0	O: 0	O: 12	O: 32	
Knolls Fire – <i>FINAL</i> (Utah County, UT)	5318-FM-UT	12,584 (-393)	75% (+50)	M: Lifted	H: 0	H: 0	H: 1	0 / 0
				V: 0	O: 0	O: 12	O: 0	

Evacuations: M = Mandatory / V = Voluntary

Structures: H = Homes and Mixed Commercial/Residential / O = Nonresidential Commercial/Other Minor Structures

COVID-19 Update



FEMA

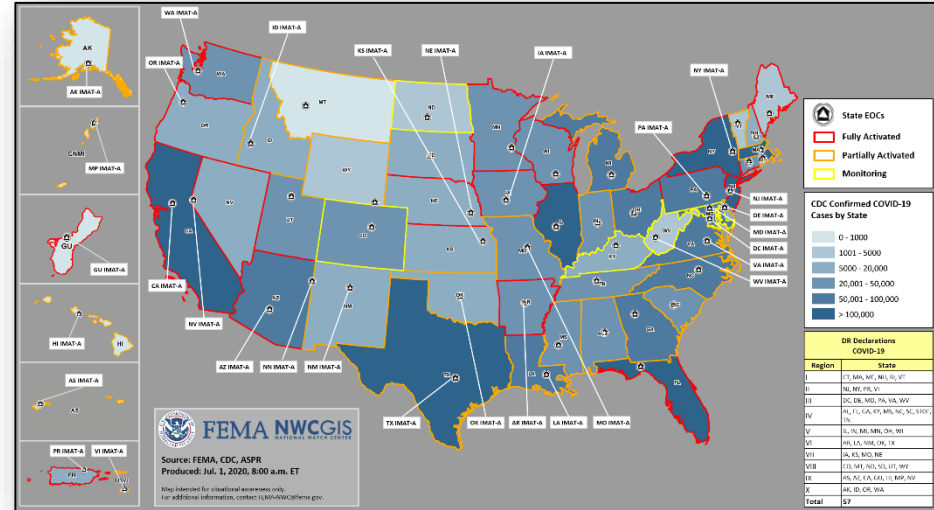
Situation: FEMA and HHS continue to lead the COVID-19 Response / Recovery efforts. **32,362 (+4,080)** Federal employees deployed / activated; **2,430 (-57)** FEMA employees deployed. Nationwide Testing: **33,601,847 (+1,304,159)** cumulative (as of June 30).

Cases of COVID-19 continue to increase throughout the world

- Confirmed Cases of COVID-19
 - United States: **2,581,229 (+35,664)**
 - Worldwide: **10,021,401 (+178,328)**
- Deaths caused by COVID-19
 - United States: **126,739 (+370)**
 - Worldwide: **499,913 (+4,153)**

Response:

- NRCC at Level I
- Regions I and II RRCCs at Level II
- Regions III, VI, & X RRCCs at Level III
- Regions VII, VIII, & IX RRCCs are rostered
- Regions IV, VII, VIII, & IX COVID-19 response being worked from the Virtual JFO
- NWC, all RWCs, and MOCs at Steady State; monitoring



Joint Preliminary Damage Assessments



FEMA

Region	State / Location	Event	IA/PA	Number of Counties		Start – End
				Requested	Complete	
III	PA	Civil Unrest May 23 – Jun 6	IA	0	0	N/A
			PA	18	17 (+3)	6/25 – TBD
IV	MS	Tropical Storm Cristobal Jun 7-8	IA	0	0	N/A
			PA	3	0	6/23 – TBD

Declaration Requests in Process – 11



FEMA

State / Tribe / Territory – Incident Description	Type	IA	PA	HM	Requested
HI – Severe Storms and Flooding	DR		X	X	Apr 27
UT – Earthquake and Aftershocks	DR	X	X	X	May 15
Poarch Band of Creek Indians – COVID-19 Pandemic	DR	X	X		May 15
ND – Flooding	DR		X	X	May 25
AL – Severe Storms, Tornadoes, Straight-line Winds, and Flooding	DR		X	X	May 27
TN – Severe Storms, Straight-line Winds, and Flooding	DR		X	X	Jun 2
MS – Severe Storms, Tornadoes, Straight-line Winds, and Flooding	DR		X	X	Jun 4
AL – Severe Storms, Straight-line Winds, and Tornadoes	DR		X	X	Jun 8
AR – Severe Storm and Straight-line Winds	DR		X	X	Jun 10
MI – Severe Storms and Flooding	DR	X	X	X	Jun 15
MO – Severe Storms, Tornadoes, Straight-line Winds, and Flooding	DR		X	X	Jun 16



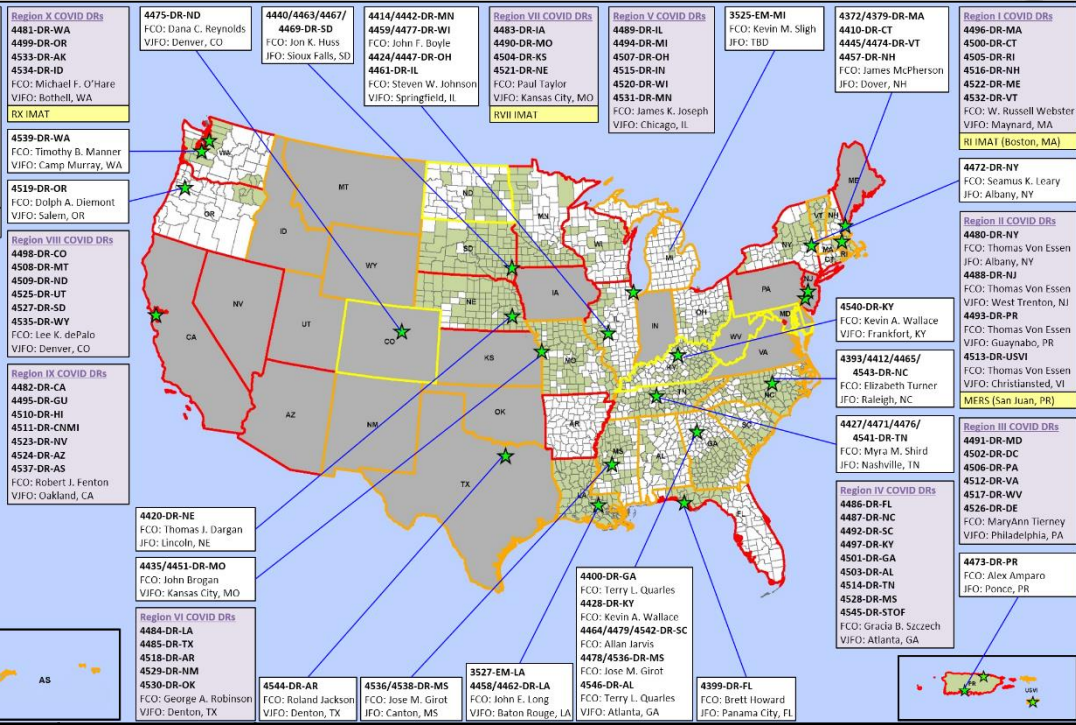
FEMA Common Operating Picture

FEMA HQ		
NWC	NRCC	
Monitoring	Level I	
FEMA REGIONS		
WATCH	RRCC	
Monitoring	I	Level II
Monitoring	II	Level II
Monitoring	III	Level III
Monitoring	IV	Rostered
Monitoring	V	Level III
Monitoring	VI	Level III
Alt Location	VII	Rostered
Monitoring	VIII	Rostered
Alt Location	IX	Rostered
Monitoring	X	Level III

Major Disasters (DR): 104
Emergency Disasters (EM): 98

- JFOs: 9 / VJFOs: 17
- Staging Area
- Distribution Center (DC)
- Declared County (non-COVID-19 Declarations)
- Fully Activated
- Partially Activated
- Monitoring

As of 8:00 a.m. ET July 1, 2020
Created by FEMA NWC



N-IMATs	
3 Teams	
Red	
Blue	
Gold	

R-IMATs	
≥ 7 Teams	
I	RRCC
II	
III	
IV-1	Virtual SC
IV-2	
V	
VI-1	
VI-2	
VII	VJFO-COVID
VIII	
IX-1	
IX-2	
X	RRCC
FMC	PMC
NMC	Deployed

Notes:

NRCC and RRCCs activated for COVID-19

RIX RWC: At Alt. Location until 9:00 a.m. ET today

GA: Flooding
MS: Flooding
PR: Earthquake
TN: Tornadoes

All EOCs activated for COVID-19

Team:	US&R	MERS	FCOs	FDRCs	IM WORKFORCE
Status	>65%	>66%	= 2 Type I	= 2	
Assigned:	28	36	47	11	13,684 ▼
Unavailable:	2 (-1)	0	1	0	2,877 ▼
Deployed:	0	0	38	9	5,673 ▼
Available:	26 (+1)	36	8	2	5,134 / 38% ▲

IM CADRE AVAILABILITY SUMMARY	
Cadres with 25% or Less Availability	
EHP 24% (160/654); ER 23% (18/77); FL 18% (29/162); FM 25% (65/259); OPS 25% (76/306); PA 21% (657/3,110); PLAN 23% (98/422); SAF 16% (9/56)	



FEMA

FEMA's mission is helping people before, during, and after disasters.

Click [here](#) to subscribe to this briefing.