



FEMA

Daily Operations Briefing

Sunday, July 5, 2020

8:30 a.m. ET

National Current Operations & Monitoring



FEMA

Significant Incidents or Threats:

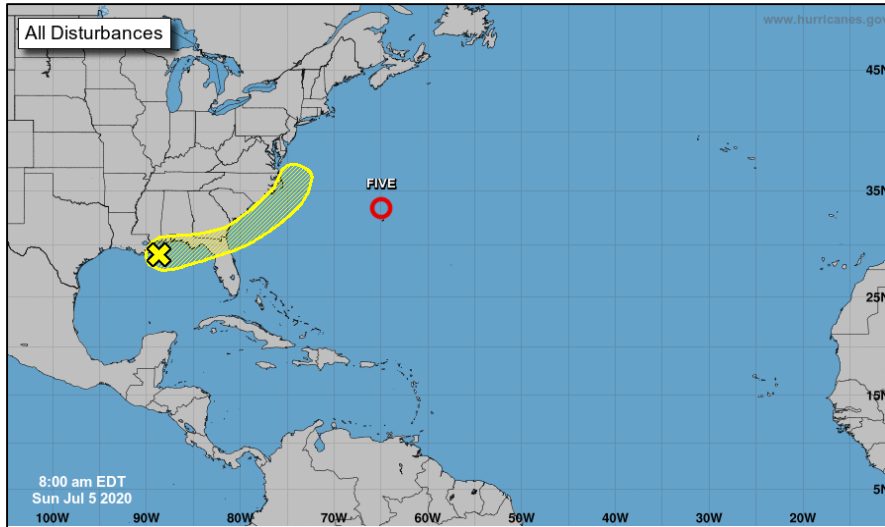
- Severe thunderstorms/flash flooding possible – Northern Plains
- Elevated fire weather conditions – Central Great Basin
- COVID-19

Tropical Activity:

- Atlantic: Tropical Depression Five; Disturbance 1 – Low (30%)
- Eastern Pacific: Disturbance 1 – Low (30%); Disturbance 2 – High (80%)
- Central Pacific: Disturbance 1 – Low (20%)
- Western Pacific: No activity affecting U.S. interests

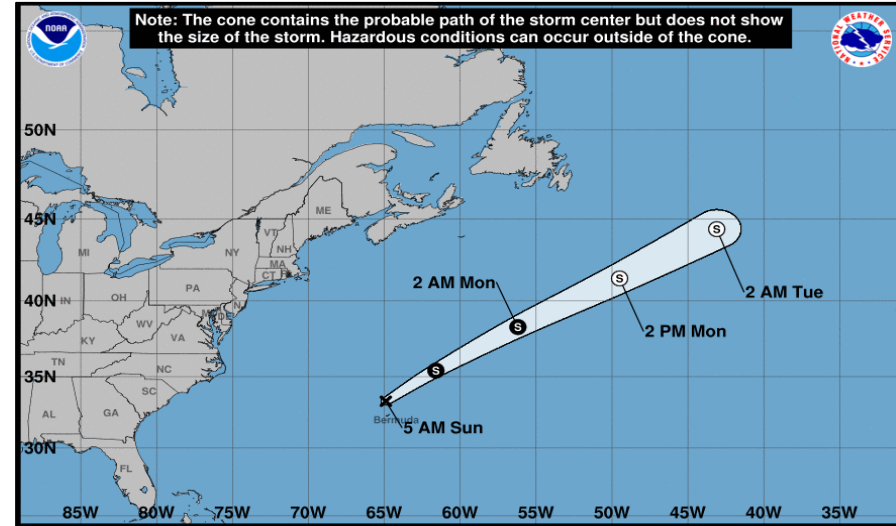
Declaration Activity: None

Tropical Outlook – Atlantic



Disturbance 1 (as of 8:00 a.m. ET)

- Located in far northern Gulf of Mexico
- Moving NE
- Some slight development is possible
- Formation chance through 48 hours: Low (10%)
- Formation chance through 5 days: Low (30%)



Tropical Depression Five (Advisory #4 as of 5:00 a.m. ET)

- 70 miles N of Bermuda
- Moving NE at 20 mph
- Maximum sustained winds 35 mph
- Could become a tropical storm today
- There are no coastal watches or warning in effect

Tropical Outlook – Eastern Pacific

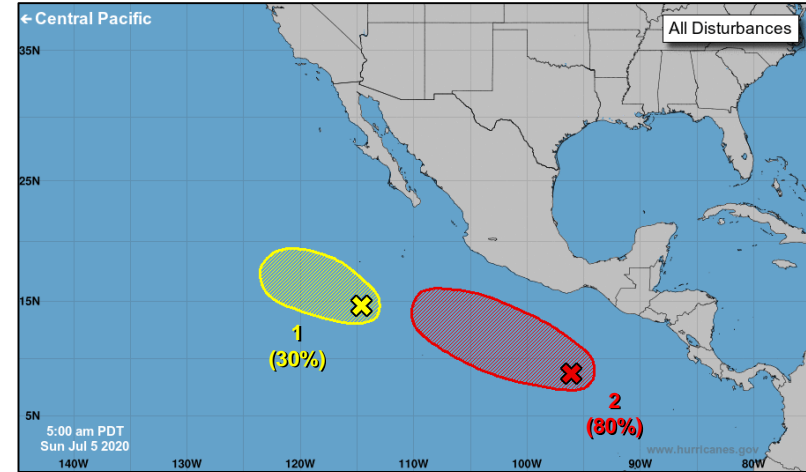


Disturbance 1 (as of 8:00 a.m. ET)

- Located several hundred miles SSW of the southern tip of Baja California peninsula, Mexico
- Moving WNW at 10 mph
- Development, if any, should be slow to occur during the next few days
- Formation chance through 48 hours: Low (20%)
- Formation chance through 5 days: Low (30%)

Disturbance 2 (as of 2:00 a.m. ET)

- Located several hundred miles SSW of the Gulf of Tehuantepec
- Moving WNW
- Likely to form into a tropical depression by the middle of next week
- Formation chance through 48 hrs.: Low (20%)
- Formation chance through 5 days: High (70%)

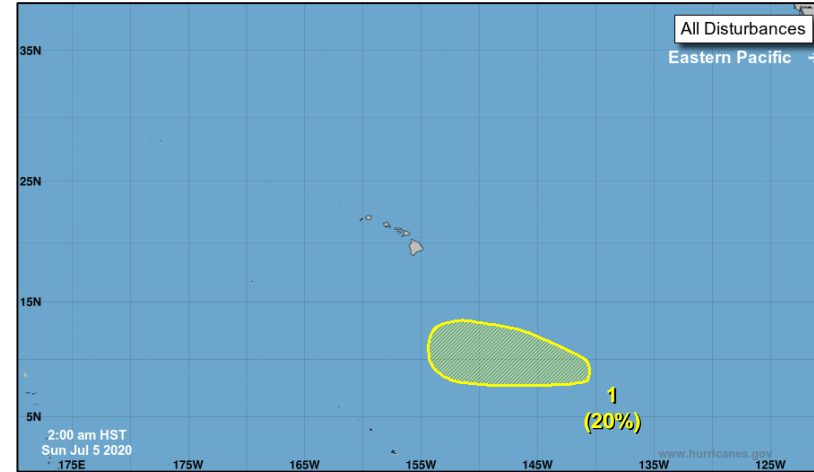


Tropical Outlook – Central Pacific



Disturbance 1 (as of 8:00 a.m. ET)

- Forecast to form far southeast of the Big Island of Hawaii
- Conditions for development may become conducive later in the week
- Formation chance through 48 hours: Low (0%)
- Formation chance through 5 days: Low (20%)



COVID-19 Update



FEMA

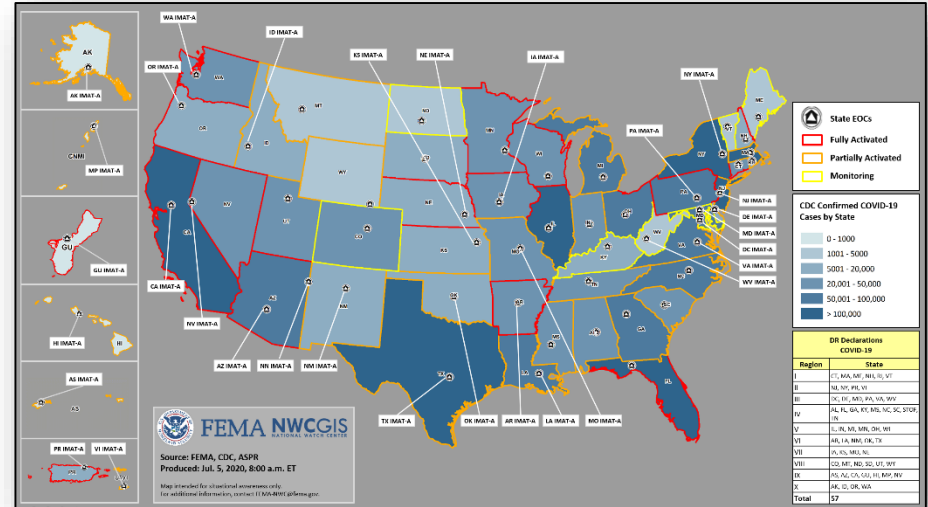
Situation: FEMA and HHS continue to lead the COVID-19 Response / Recovery efforts. 31,908 Federal employees deployed / activated; 2,346 FEMA employees deployed. Nationwide Testing: 35,457,589 cumulative (as of July 1).

Cases of COVID-19 continue to increase throughout the world

- Confirmed Cases of COVID-19
 - United States: 2,785,909 (+53,949)
 - Worldwide: 10,710,005 (+175,723)
- Deaths caused by COVID-19
 - United States: 129,470 (+826)
 - Worldwide: 517,877 (+5,032)

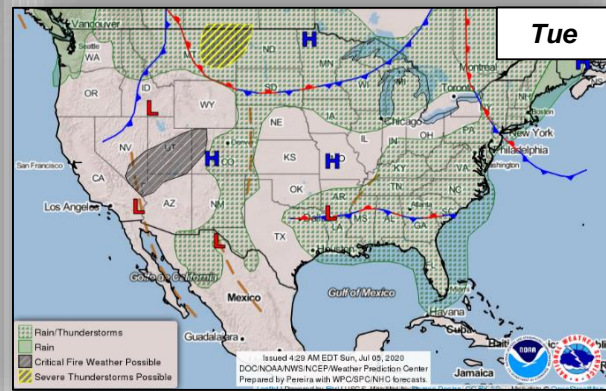
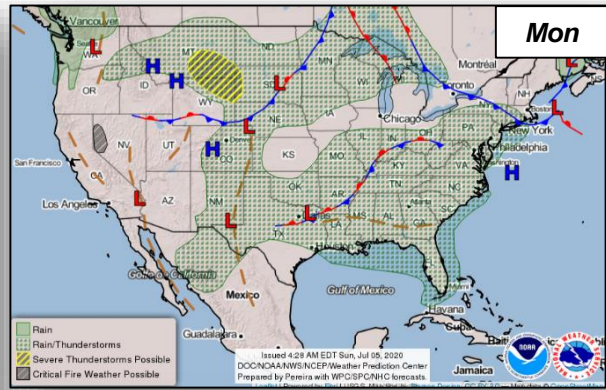
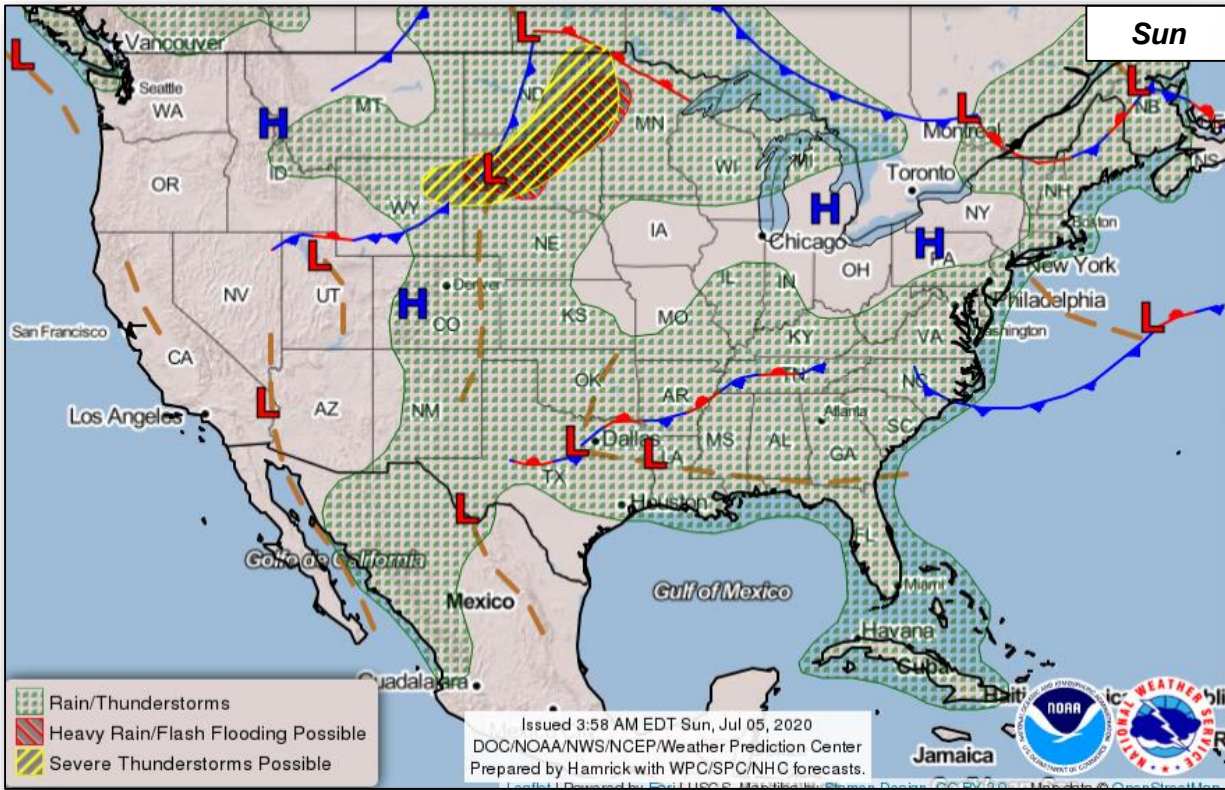
Response:

- NRCC at Level I
- Regions II RRCC at Level II
- Regions I, III, VI, & X RRCCs at Level III
- Regions VII, VIII, & IX RRCCs are rostered
- Regions IV, VII, VIII, & IX COVID-19 response being worked from the Virtual JFO
- NWC, all RWCs, and MOCs are monitoring



(FEMA COVID-19 SLB, July 2)

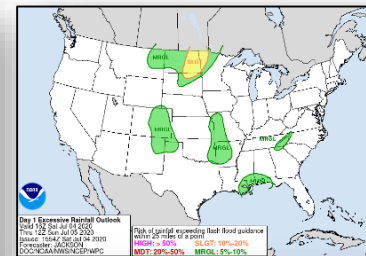
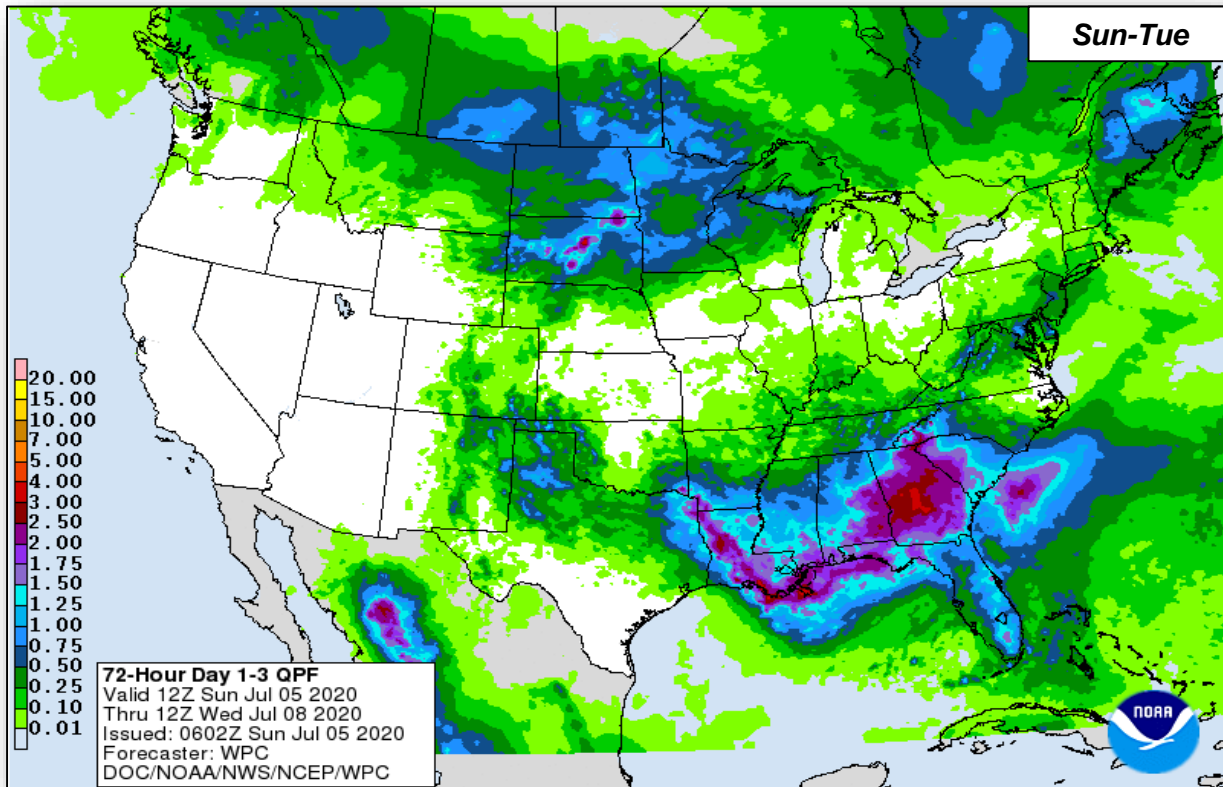
National Weather Forecast



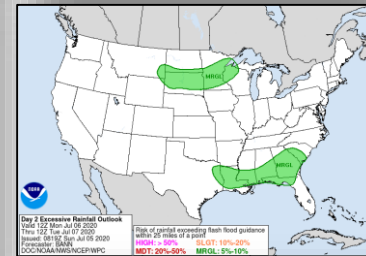
Precipitation & Excessive Rainfall



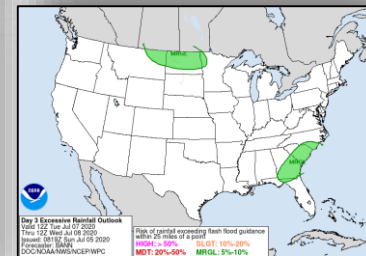
FEMA



Sun

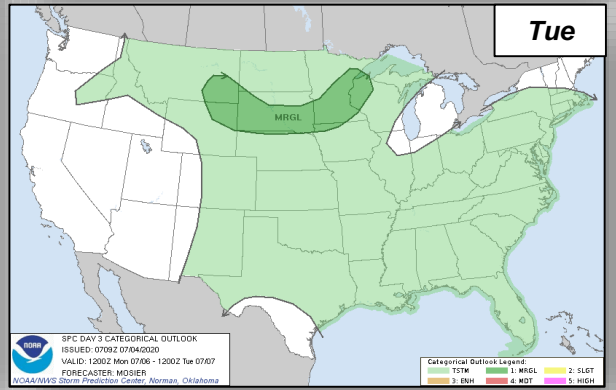
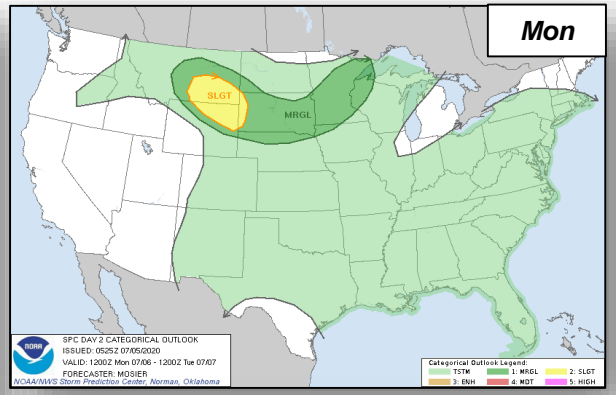
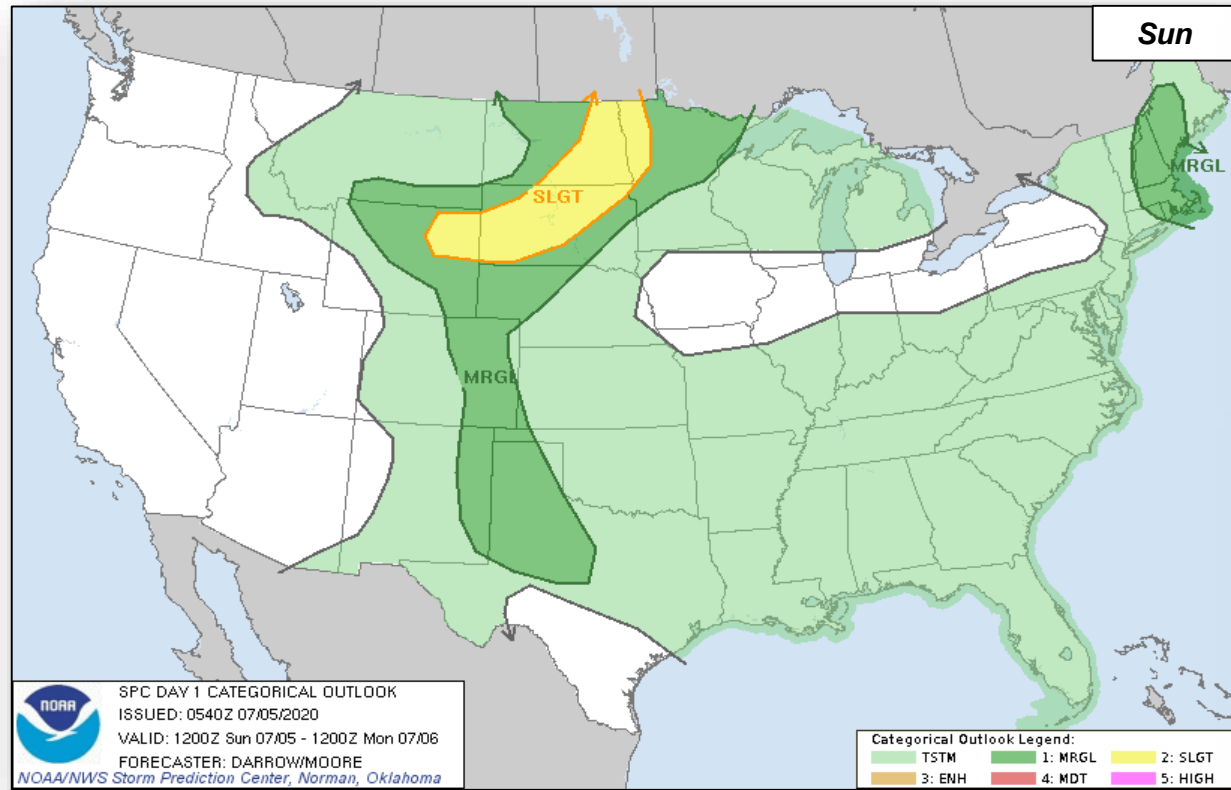


Mon

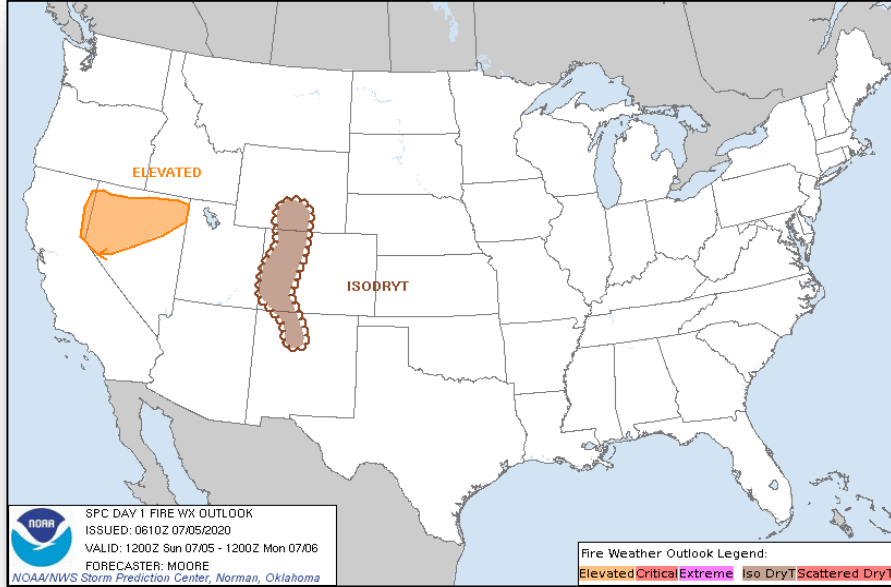


Tue

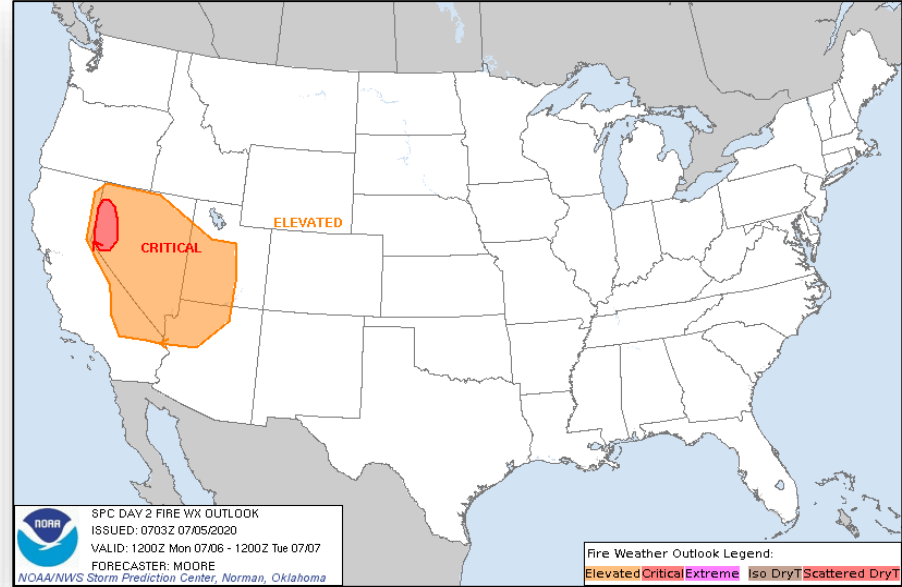
Severe Weather Outlook



Fire Weather Outlook



Today

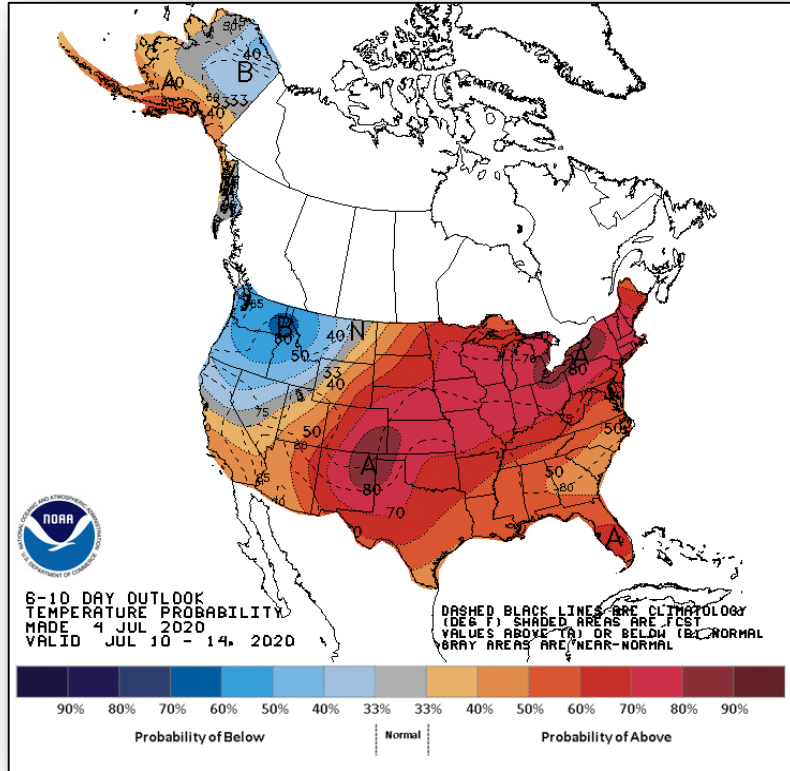


Tomorrow

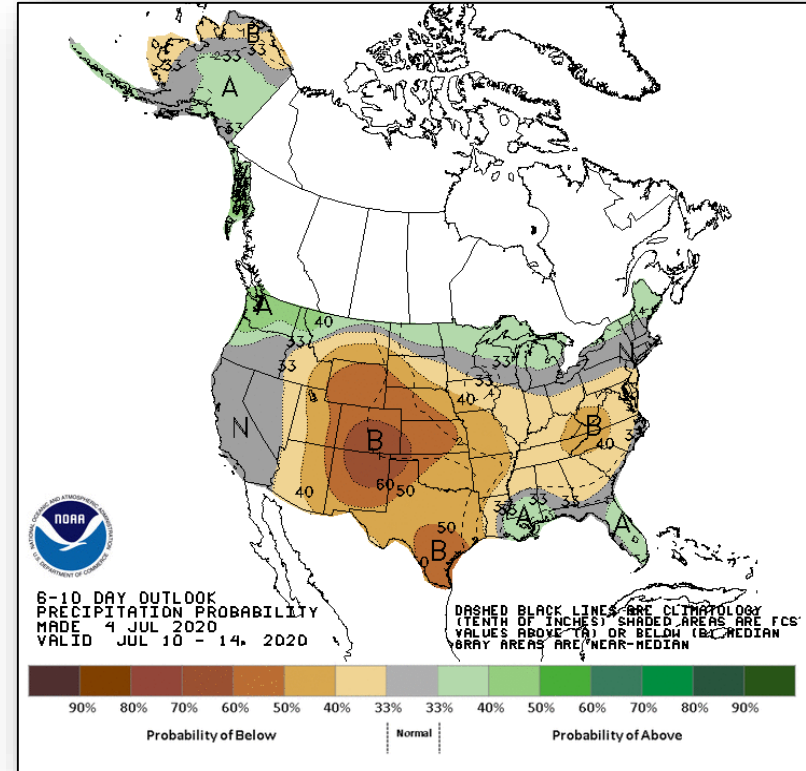
Long Range Outlooks – July 10 – 14



FEMA



6-10 Day Temperature Probability



6-10 Day Precipitation Probability

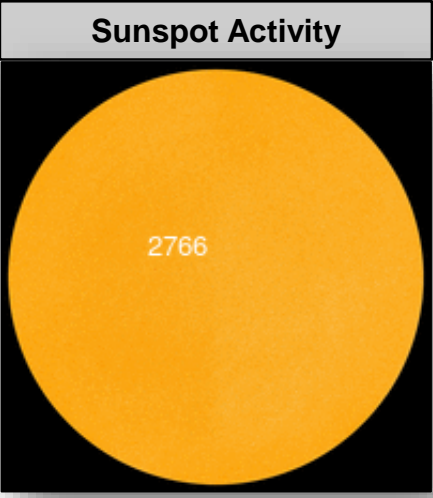

Space Weather



FEMA

	Space Weather Activity	Geomagnetic Storms	Solar Radiation	Radio Blackouts
Past 24 Hours	None	None	None	None
Next 24 Hours	None	None	None	None

For further information on NOAA Space Weather Scales refer to: <http://www.swpc.noaa.gov/noaa-scales-explanation>



Declaration Requests in Process – 12



FEMA

State / Tribe / Territory – Incident Description	Type	IA	PA	HM	Requested
HI – Severe Storms and Flooding	DR		X	X	Apr 27
UT – Earthquake and Aftershocks	DR	X	X	X	May 15
Poarch Band of Creek Indians – COVID-19 Pandemic	DR	X	X		May 15
ND – Flooding	DR		X	X	May 25
AL – Severe Storms, Tornadoes, Straight-line Winds, and Flooding	DR		X	X	May 27
TN – Severe Storms, Straight-line Winds, and Flooding	DR		X	X	Jun 2
MS – Severe Storms, Tornadoes, Straight-line Winds, and Flooding	DR		X	X	Jun 4
AL – Severe Storms, Straight-line Winds, and Tornadoes	DR		X	X	Jun 8
AR – Severe Storm and Straight-line Winds	DR		X	X	Jun 10
MI – Severe Storms and Flooding	DR	X	X	X	Jun 15
MO – Severe Storms, Tornadoes, Straight-line Winds, and Flooding	DR		X	X	Jun 16
MN – Fire Damage as a result of Civil Unrest	DR		X	X	Jul 2

FEMA Common Operating Picture



FEMA

FEMA HQ	
NWC	NRCC
Monitoring	Level I

FEMA REGIONS		
WATCH	RRCC	
Monitoring	I	Level III
Monitoring	II	Level II
Monitoring	III	Level III
Monitoring	IV	Rostered
Monitoring	V	Level III
Monitoring	VI	Level III
Alt Location	VII	Rostered
Monitoring	VIII	Rostered
Monitoring	IX	Rostered
Monitoring	X	Level III

Notes:

NRCC and RRCCs activated for COVID-19

GA: Flooding
MS: Flooding
PR : Earthquake
TN: Tornadoes

All EOCs activated for COVID-19

Major Disasters (DR): 104
Emergency Disasters (EM): 97

JFOs: 9 / VJFOs: 17

- Staging Area
- Distribution Center (DC)
- Declared County (non-COVID-19 Declarations)
- Fully Activated
- Partially Activated
- Monitoring

As of 8:00 a.m. ET July 5, 2020
Created by FEMA NWC

Region X COVID DRs

4481-DR-WA
4495-DR-OR
4533-DR-AK
4534-DR-ID
FCO: Michael F. O'Hare
VJFO: Bothell, WA
RX IMAT

4539-DR-WA
FCO: Timothy B. Manner
VJFO: Camp Murray, WA

4519-DR-OR
FCO: Dolph A. Diemont
VJFO: Salem, OR

Region VIII COVID DRs

4498-DR-CO
4508-DR-MT
4509-DR-ND
4525-DR-UT
4527-DR-SD
4535-DR-WY
FCO: Lee K. dePalo
VJFO: Denver, CO

Region IX COVID DRs

4482-DR-CA
4495-DR-GU
4510-DR-HI
4511-DR-CNMI
4523-DR-NV
4524-DR-AZ
4537-DR-AS
FCO: Robert L. Penton
VJFO: Oakland, CA

Region VI COVID DRs

4484-DR-LA
4485-DR-TX
4518-DR-AR
4529-DR-NM
4530-DR-OK
FCO: George A. Robinson
VJFO: Denton, TX

4430-DR-NE
FCO: Thomas J. Dargan
VJFO: Lincoln, NE

4435/4451-DR-MO
FCO: John Brogan
VJFO: Kansas City, MO

4440-DR-ND
FCO: Dana C. Reynolds
VJFO: Denver, CO

4440/4463/4467/
4469-DR-SD
FCO: Jon K. Huss
VJFO: Sioux Falls, SD

4414/4442-DR-MN
4459/4477-DR-WI
FCO: John F. Boyte
VJFO: Springfield, IL

Region VII COVID DRs

4483-DR-IA
4490-DR-MO
4507-DR-OK
4521-DR-NE
4520-DR-WI
4531-DR-MN
FCO: James K. Joseph
VJFO: Chicago, IL

Region V COVID DRs

4489-DR-IL
4494-DR-MI
4507-DR-OH
4515-DR-IN
4520-DR-WI
4531-DR-MN
FCO: James K. Joseph
VJFO: Chicago, IL

3525-EM-MI
FCO: Kevin M. Sligh
VJFO: TBD

4372/4379-DR-MA
4410-DR-CT
4445/4474-DR-VT
4445-DR-NH
FCO: James McPherson
VJFO: Dover, NH

Region I COVID DRs

4496-DR-MA
4500-DR-CT
4505-DR-RI
4516-DR-NH
4522-DR-ME
4532-DR-VT
FCO: W. Russell Webster
VJFO: Maynard, MA
RI IMAT

4472-DR-NY
FCO: Seamus K. Leary
VJFO: Albany, NY

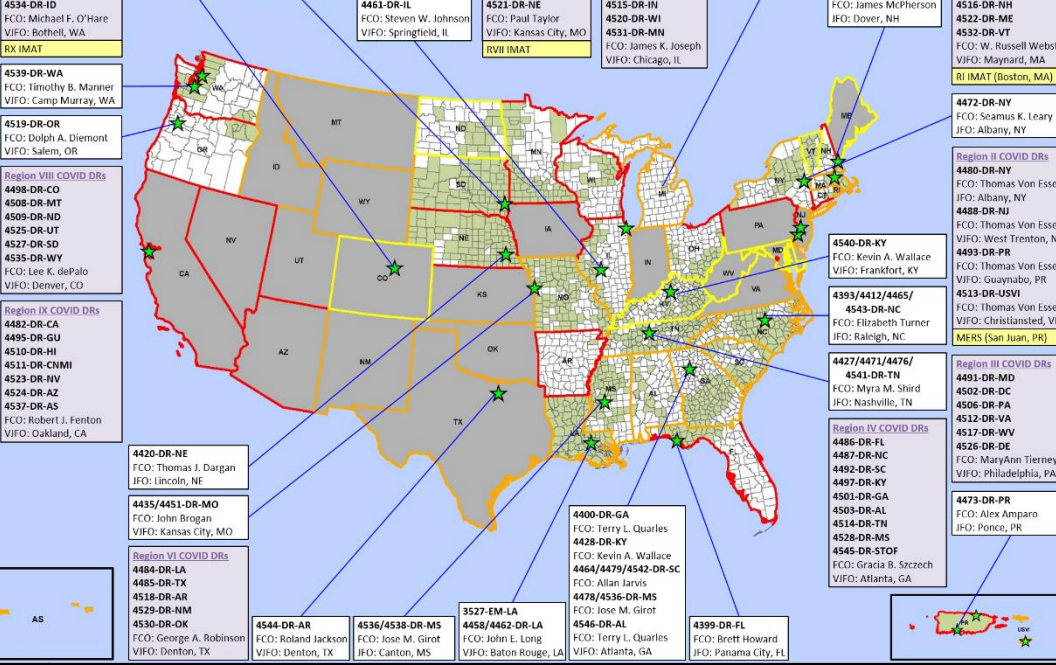
Region II COVID DRs

4480-DR-NY
FCO: Thomas Von Essen
VJFO: Albany, NY

4488-DR-NJ
FCO: Thomas Von Essen
VJFO: West Trenton, NJ

N-IMATs	
3 Teams	
Red	
Blue	
Gold	

R-IMATs	
≥ 7 Teams	
I	RRCC
II	
III	
IV-1	
IV-2	Virtual SC
V	
VI-1	
VI-2	
VII	VJFO-COVID
VIII	
IX-1	VJFO-COVID
IX-2	
X	RRCC



R-IMATs	
≥ 7 Teams	
I	RRCC
II	
III	
IV-1	
IV-2	Virtual SC
V	
VI-1	
VI-2	
VII	VJFO-COVID
VIII	
IX-1	VJFO-COVID
IX-2	
X	RRCC

FMC	PMC
NMC	Deployed

Team:	US&R	MERS	FCOs	FDRCS	IM WORKFORCE
Status	>65%	>66%	= 2 Type I	= 2	
Assigned:	28	36	47	11	13,693 (NC)
Unavailable	3	0	1	0	2,875 ▼
Deployed:	0	0	39	9	5,605 ▼
Available:	25	36	7	2	5,213 / 38% ▲

IM CADRE AVAILABILITY SUMMARY	
Cadres with 25% or Less Availability	
FL 19% (30/162); PA 21% (665/3,111); PLAN 23% (96/422); SAF 20% (11/56)	



FEMA

FEMA's mission is helping people before, during, and after disasters.

Click [here](#) to subscribe to this briefing.