

FEMA National Watch Center

Daily Operations Briefing

Monday, July 19, 2021

8:30 a.m. ET



FEMA

National Current Ops / Monitoring

New Significant Incidents / Ongoing Ops

- None

Hazard Monitoring

- Heavy rain and flash flooding possible – Southern Plains to Southeast and Mid-Atlantic
- Critical fire weather – Northern Plains
- Tropical Activity:
 - Eastern Pacific:
 - Tropical Storm Guillermo
 - Central Pacific:
 - Hurricane Felicia (CAT 2)

Disaster Declaration Activity

- FMAG Approved – Buffalo Fire, MT

Event Monitoring

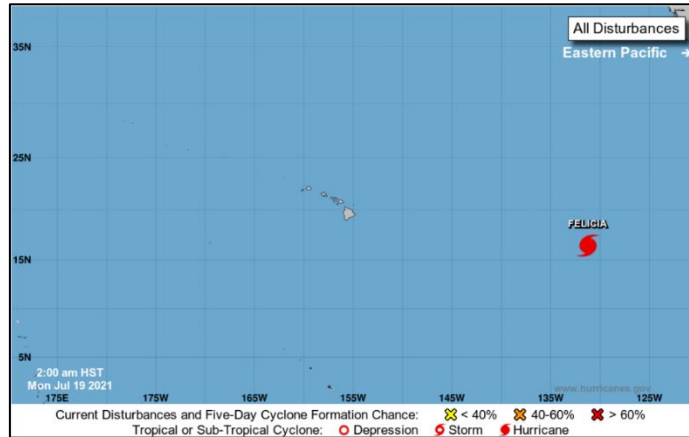
- None



FEMA

Tropical Outlook – Five Day

Central Pacific



Hurricane Felicia (as of 5:00 a.m. ET)

- 1,440 miles WSW of southern tip of Baja California; 1,500 miles E of Big Island of Hawaii
- Moving W at 12 mph
- Maximum sustained winds 100 mph (CAT 2)
- Additional weakening is expected during the next several days
- Hurricane force winds extend 10 miles; tropical storm force winds extend 45 miles

Eastern Pacific



Tropical Storm Guillermo (as of 5:00 a.m. ET)

- 525 miles WSW of southern tip of Baja California
- Moving W at 15 mph
- Maximum sustained winds 45 mph
- Gradual weakening is forecast during the next few days
- Tropical storm force winds extend 115 miles

Atlantic




FEMA

National Watch Center

Hurricane Felicia (CAT 2) – Central Pacific

Hurricane Felicia (Advisory #21 as of 5:00 a.m. ET)

- 1,440 miles WSW of the southern tip of Baja California;
1,500 miles E of Big Island of Hawaii
- Moving W at 12 mph
- Maximum sustained winds 100 mph
- Additional weakening is expected during the next several days
- Hurricane-force winds extend 10 miles; tropical-storm-force winds extend 45 miles




FEMA

National Watch Center

Tropical Storm Guillermo – Eastern Pacific

Tropical Storm Guillermo (Advisory #8 as of 5:00 a.m. ET)

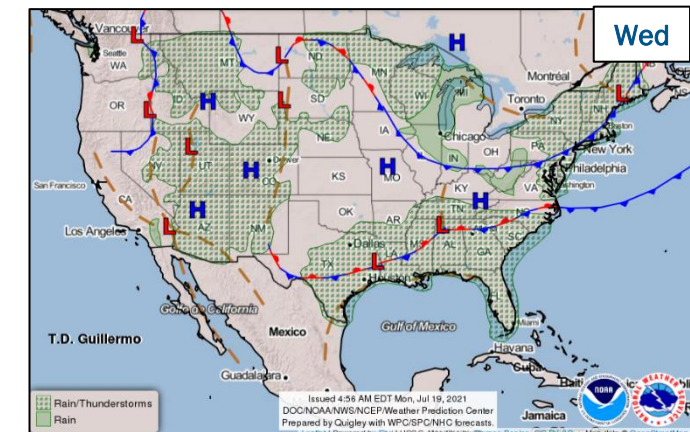
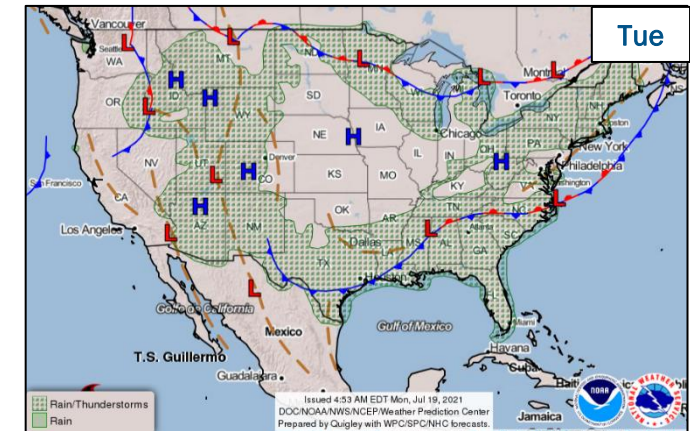
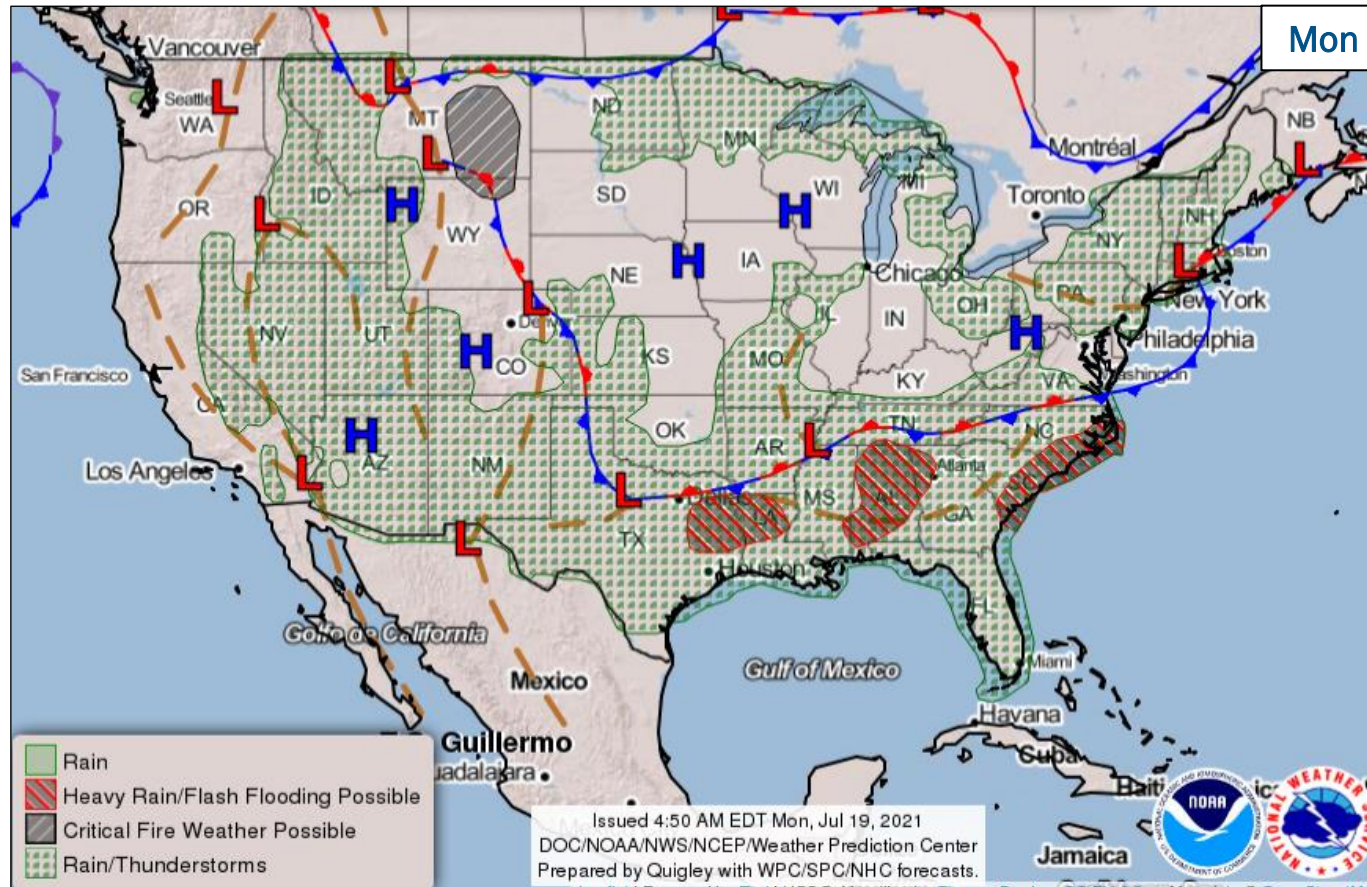
- 525 miles WSW of the southern tip of Baja California
- Moving W at 15 mph
- Maximum sustained winds 45 mph
- Gradual weakening is forecast during the next few days
- Tropical-storm-force winds extend outward 115 miles



FEMA

National Watch Center

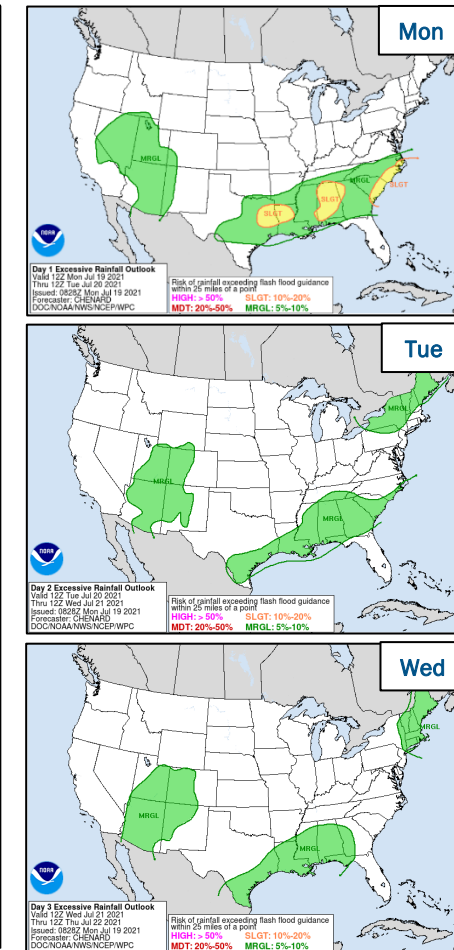
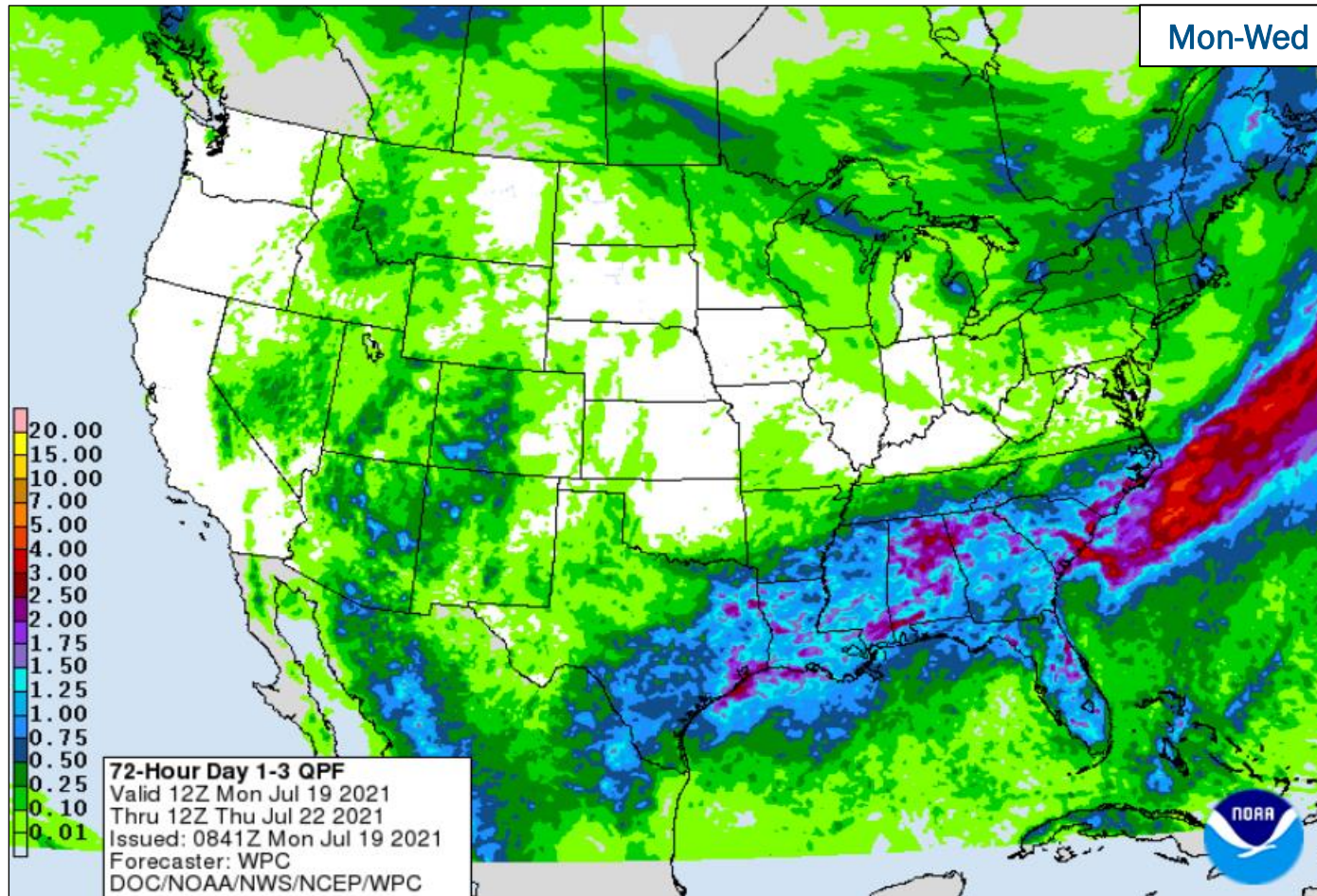
National Weather Forecast



FEMA

National Watch Center

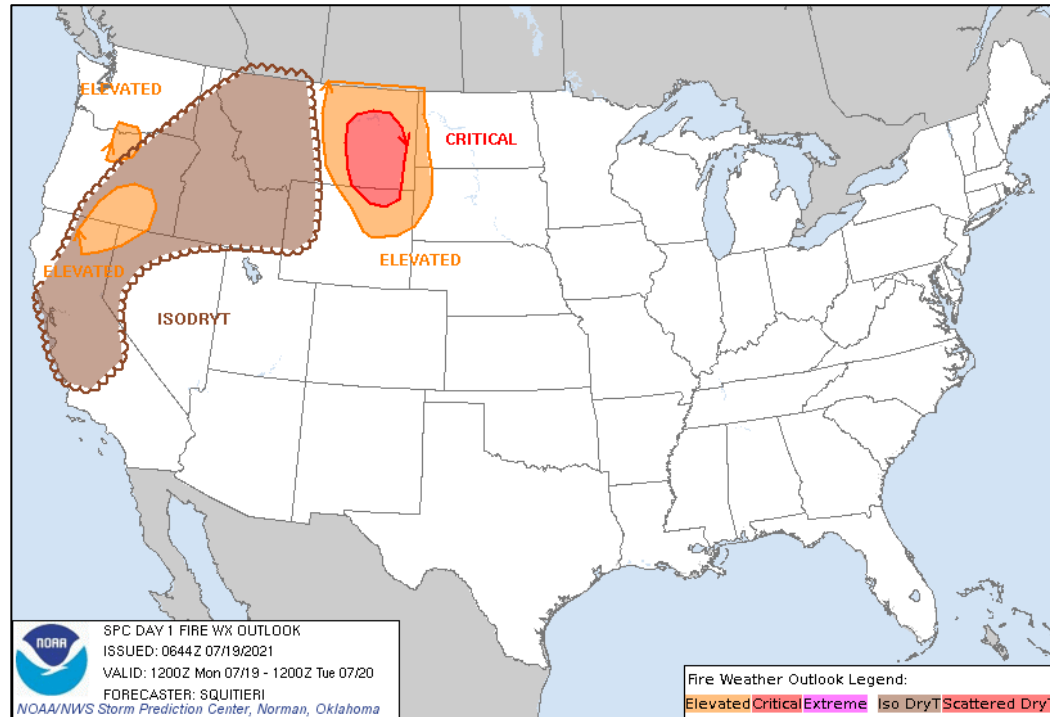
Precipitation & Excessive Rainfall



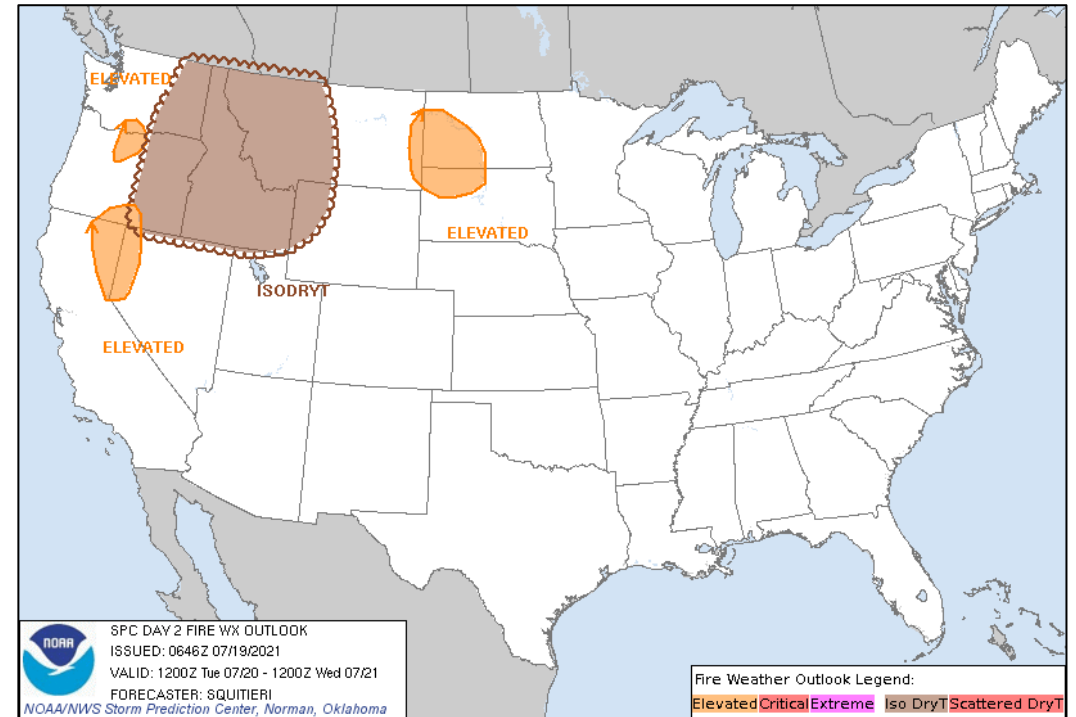
FEMA

National Watch Center

Fire Weather Outlook



Today



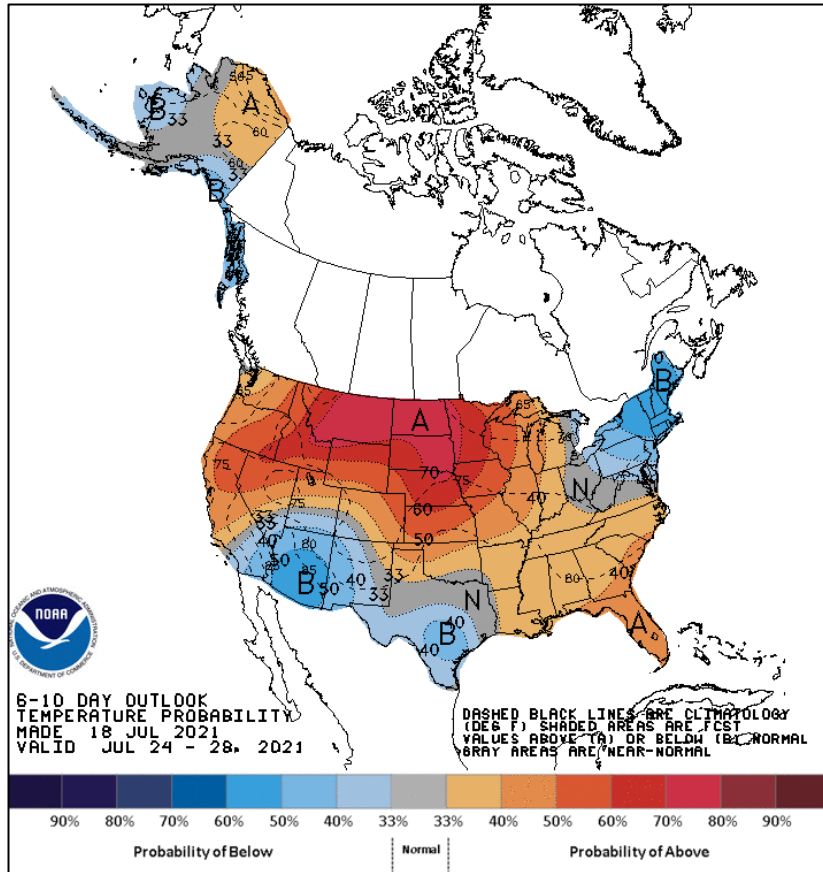
Tomorrow



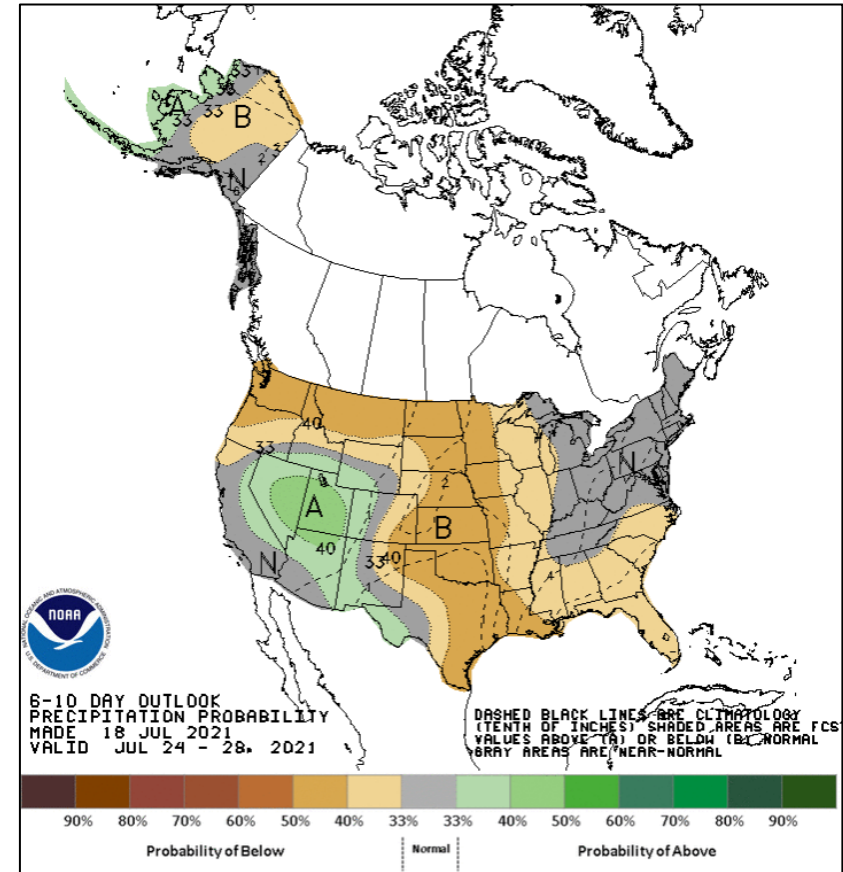
FEMA

National Watch Center

Long Range Outlooks – Jul 24-28



6-10 Day Temperature Probability



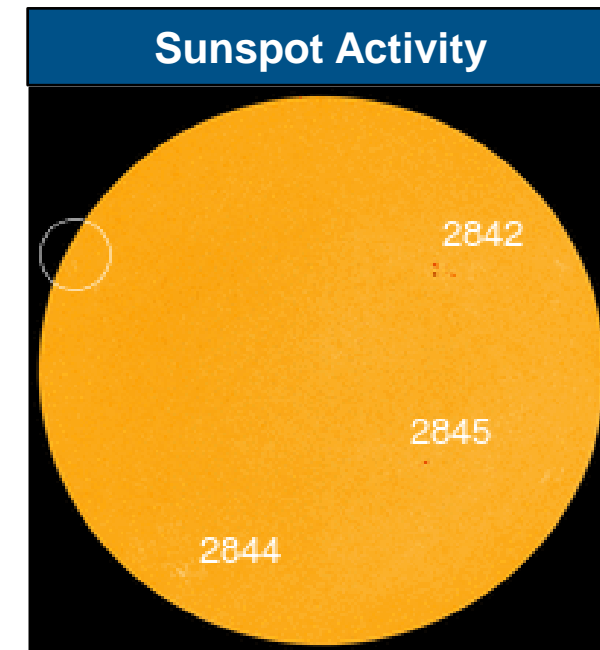

6-10 Day Precipitation Probability



FEMA

Space Weather Outlook

	Space Weather Activity	Geomagnetic Storms	Solar Radiation	Radio Blackouts
Past 24 Hours	None	None	None	None
Next 24 Hours	None	None	None	None
For further information on NOAA Space Weather Scales refer to: http://www.swpc.noaa.gov/noaa-scales-explanation For further information on Sunspot Activity refer to: https://www.swpc.noaa.gov/phenomena/sunspotssolar-cycle				



FEMA

National Watch Center

Wildfire Summary

Fire Name (County, ST)	FMAG #	Acres Burned	Percent Contained	Evacuations	Structures (Homes / Other)			Fatalities / Injuries
					Threatened	Damaged	Destroyed	
Bootleg (Klamath, OR)	5396-FM-OR	293,307 (+3,111)	25% (+3)	M: 2,118	H: 2,460 (-649)	H: 9	H: 67	0 / 1
				V: 0	O: 0	O: 5	O: 117	
Chuweah Creek (Okanogan & Colville Reservation, WA)	5397-FM-WA	35,591 (+178)	35% (+5%)	M: 0	H: 350	H: 0	H: 3	0 / 1
				V: 0	O: 25	O: 0	O: 8	
Buffalo (Yellowstone, MT) - FINAL	5399-FM-MT	300	50%	M: 0	H: 160	H: 0	H: 0	0 / 0
				V: 0	O: 0	O: 0	O: 3	

(Evacuations: M = Mandatory / V = Voluntary; Structures: H = Homes and Mixed Commercial/Residential / O = Non-residential Commercial/Other Minor Structures)



FEMA

National Watch Center

Joint Preliminary Damage Assessments

Region	State / Location	Event	IA	Number of Counties		Start – End
			PA	Requested	Complete	
V	MI	Severe Weather and Flooding Jun 25-26	IA	2	2	7/8 – 7/12
			PA	3	0	7/8 – TBD
VII	MO	Severe Weather Jun 19 – Jul 1	IA	0	0	N/A
			PA	21	20	7/8 – TBD
VIII	MT	Severe Storms Jun 8-10	IA	0	0	N/A
			PA	5	0	6/21 – TBD
	Fort Peck Tribes (MT)	Severe Storms Jun 8	IA	1	0	6/21 – TBD
			PA	0	0	N/A
	ND	Severe Storms Jun 8-11	IA	0	0	N/A
			PA	9	0	7/6 – TBD



FEMA

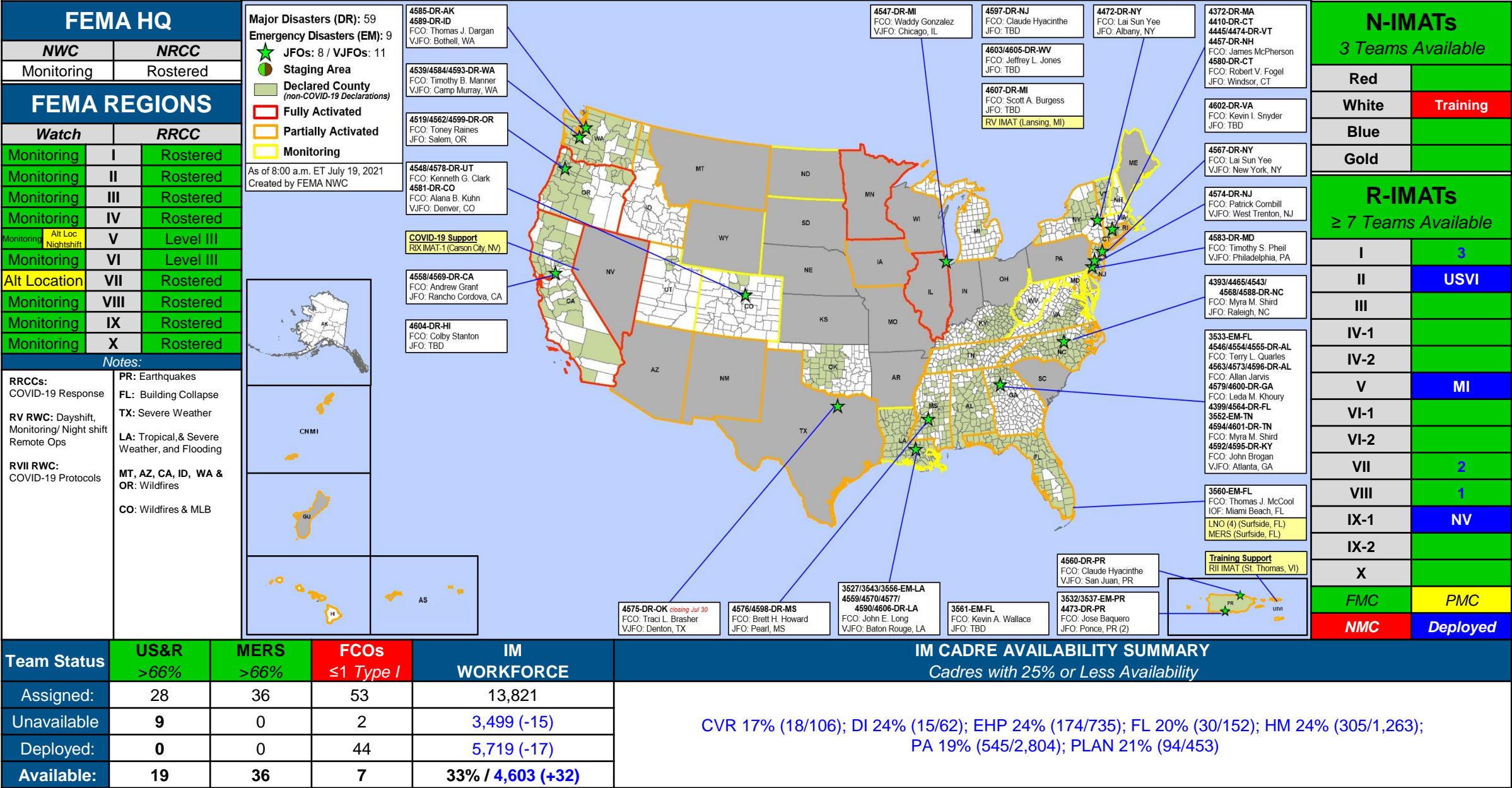
Declaration Requests in Process – 1

State / Tribe / Territory – Incident Description	Type	IA	PA	HM	Requested
WY – Severe Winter Storms (Appeal)	DR		X	X	7/2



FEMA

FEMA Common Operating Picture





FEMA

Helping people before, during, and after disasters.



Scan to subscribe to this briefing.