

FEMA National Watch Center

Daily Operations Briefing

Friday, August 6, 2021

8:30 a.m. ET



FEMA

National Current Ops / Monitoring

New Significant Incidents / Ongoing Ops

- Western Wildfires

Hazard Monitoring

- Tropical Activity:
 - Atlantic:
 - Disturbance 1: Medium (60%)
 - Disturbance 2: Low (20%)
 - Eastern Pacific:
 - Tropical Depression Hilda
 - Tropical Storm Jimena
 - Disturbance 1: High (70%)
 - Central Pacific:
 - Disturbance 1: Low (20%)

Disaster Declaration Activity

- None

Event Monitoring

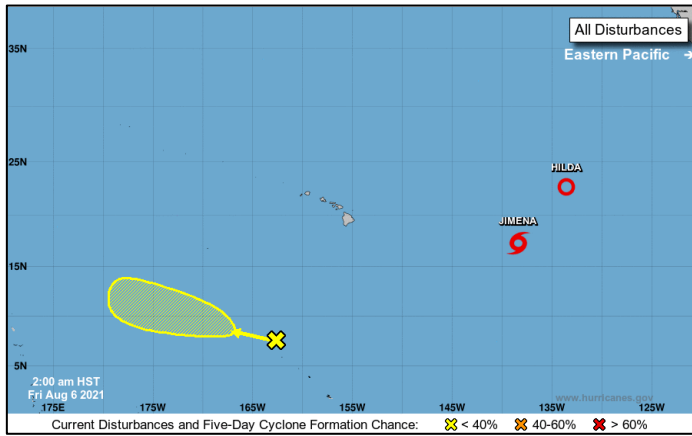
- None



FEMA

Tropical Outlook – Five Day

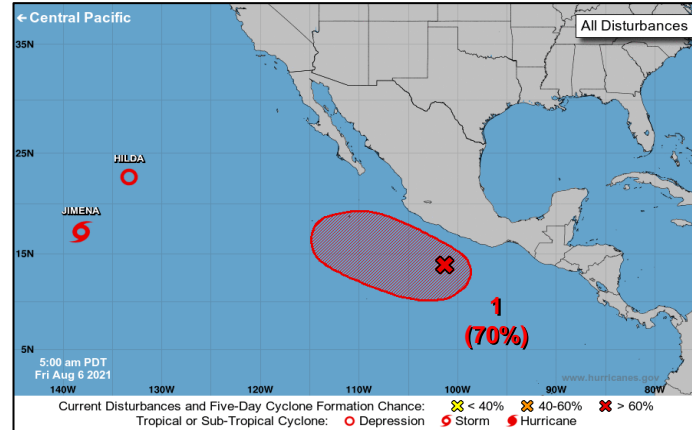
Central Pacific



Disturbance 1 (as of 8:00 a.m. ET)

- 1,000 miles SSW of Honolulu, HI
- Moving WNW at 10 to 15 mph
- Formation chance – 48-hour: Low (near 0%); 5-day: Low (20%)

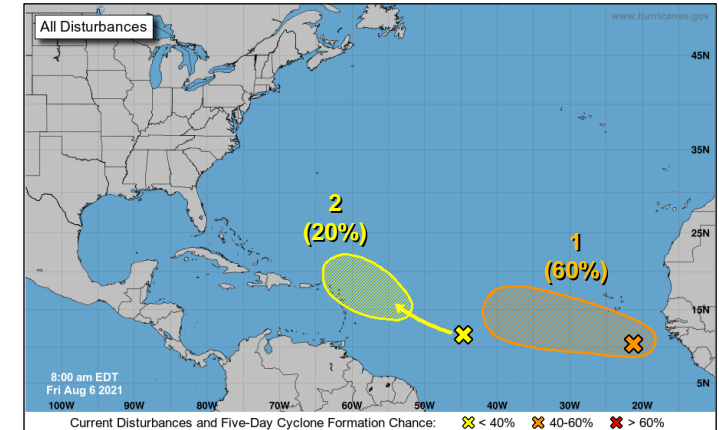
Eastern Pacific



Disturbance 1 (as of 8:00 a.m. ET)

- A few hundred miles south of the coast of southwestern Mexico
- Moving WNW at 10 mph
- Formation chance – 48-hour: Low (10%); 5-day: High (70%)

Atlantic



Disturbance 1 (as of 8:00 a.m. ET)

- A few hundred miles SSE of the Cabo Verde Islands
- Moving WNW
- Formation chance – 48-hour: Low (30%); 5-day: Medium (60%)

Disturbance 2 (as of 8:00 a.m. ET)

- Located over central tropical Atlantic
- Expected to move WNW at 10-15 mph
- Formation chance – 48-hour: Low (near 0%); 5-day: Low (20%)



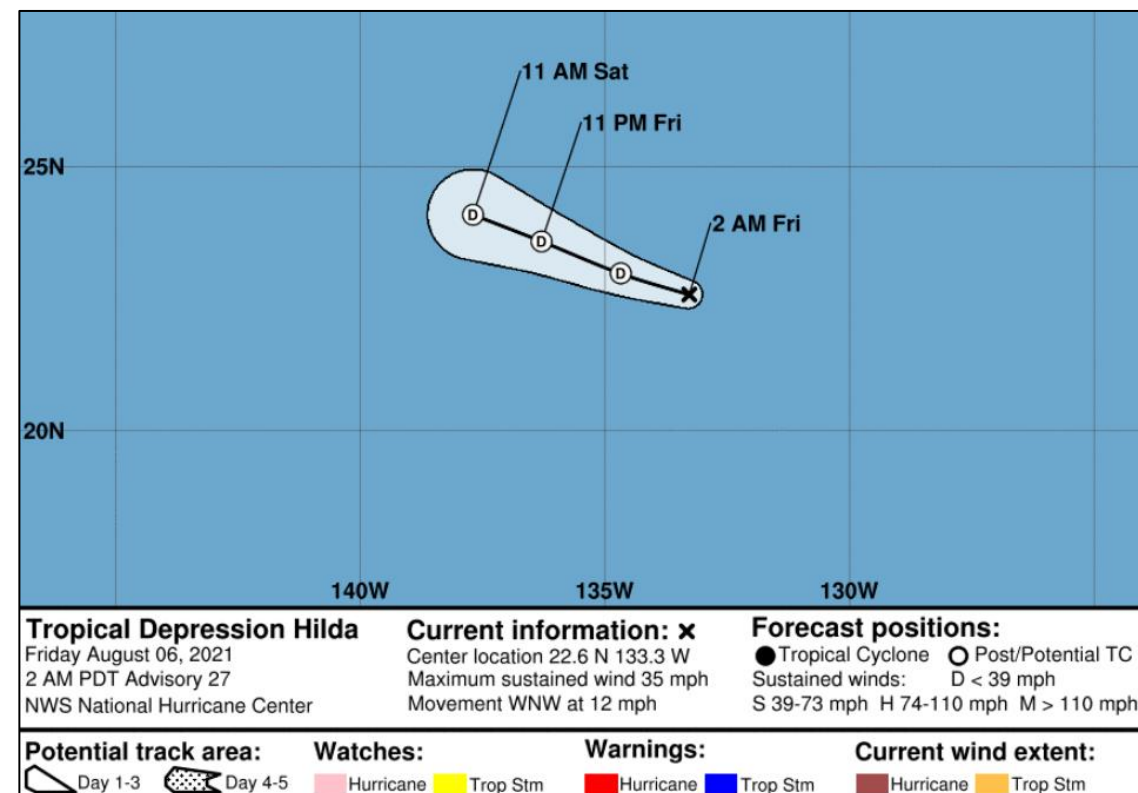
FEMA

National Watch Center

Tropical Depression Hilda – Eastern Pacific

Tropical Depression Hilda (Advisory #27 as of 8:00 a.m. ET)

- 1,490 miles W of the southern tip of Baja California
- Moving WNW at 12 mph
- Maximum sustained winds 35 mph
- Gradual weakening is expected during the next day or so
- Forecast to degenerate into a remnant low later today and dissipate on Saturday



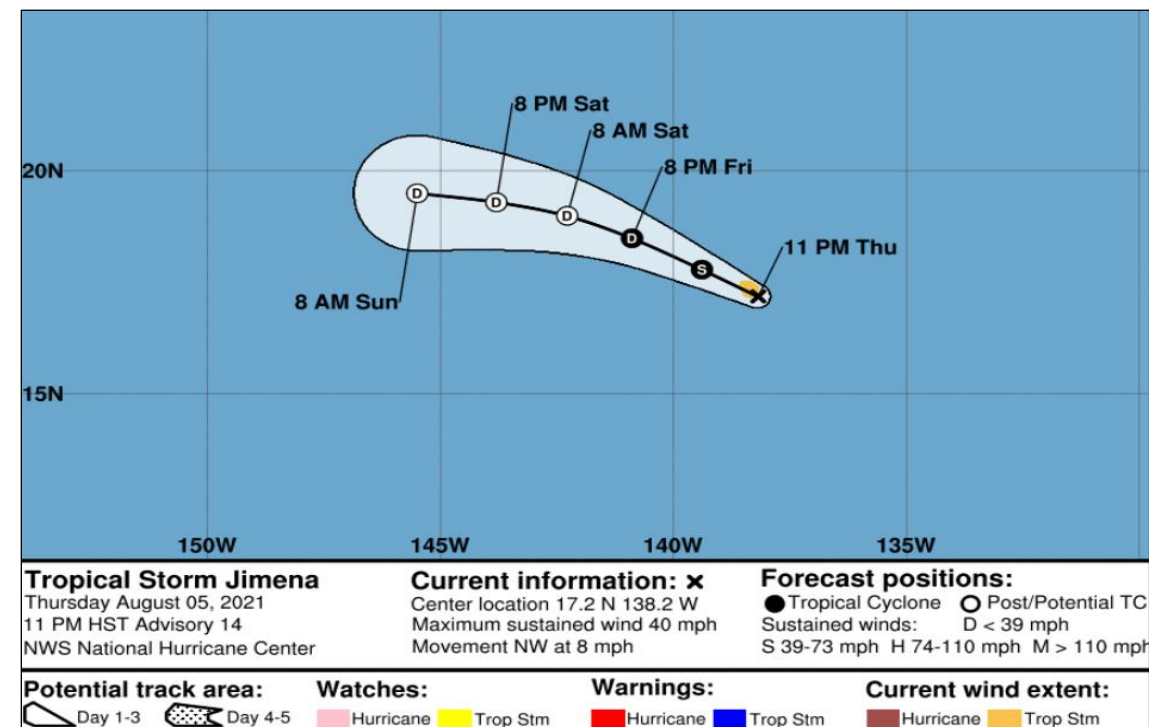
FEMA

National Watch Center

Tropical Storm Jimena – Eastern Pacific

Tropical Storm Jimena (Advisory #14 as of 8:00 a.m. ET)

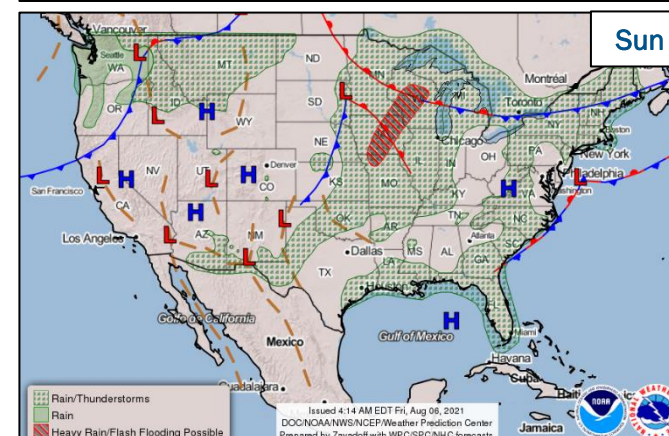
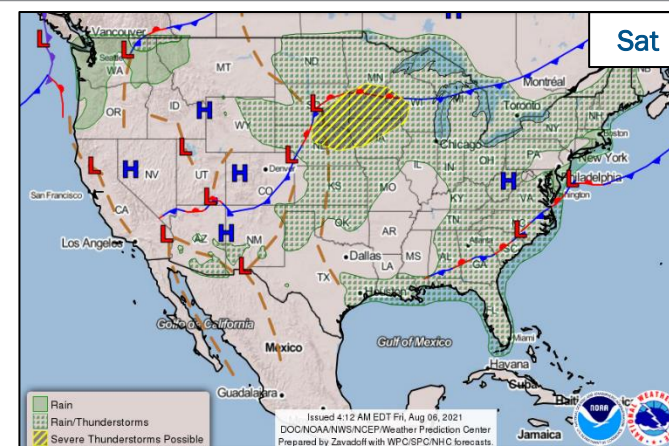
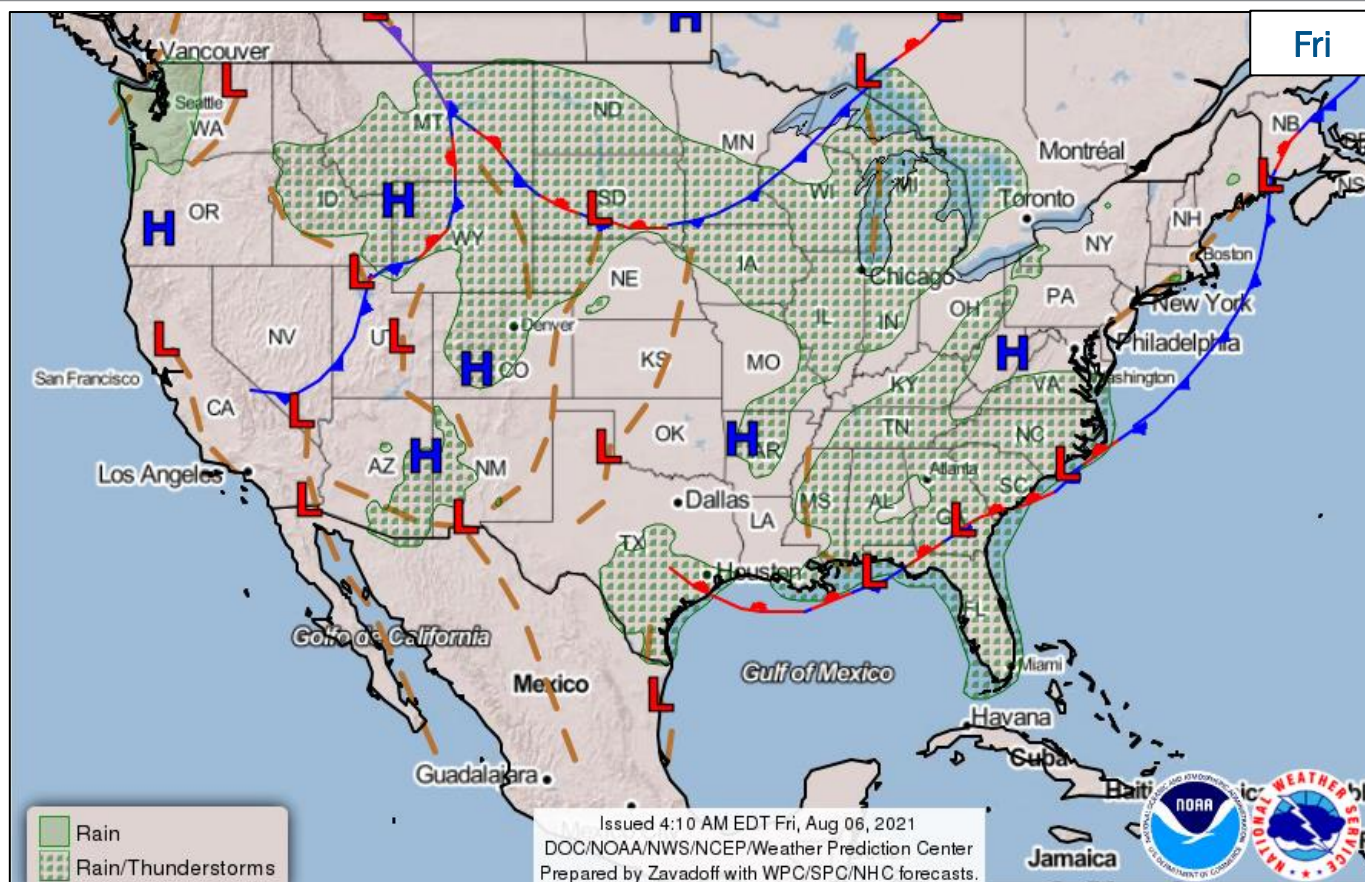
- 1,120 miles E of Hilo, HI
- Moving NW at 8 mph
- Maximum sustained winds 40 mph
- Little change in strength is forecast during the next 6-12 hours but steady weakening is forecast after that
- Expected to degenerate into a post-tropical remnant low on Saturday
- Tropical storm force winds extend outward up to 35 miles



FEMA

National Watch Center

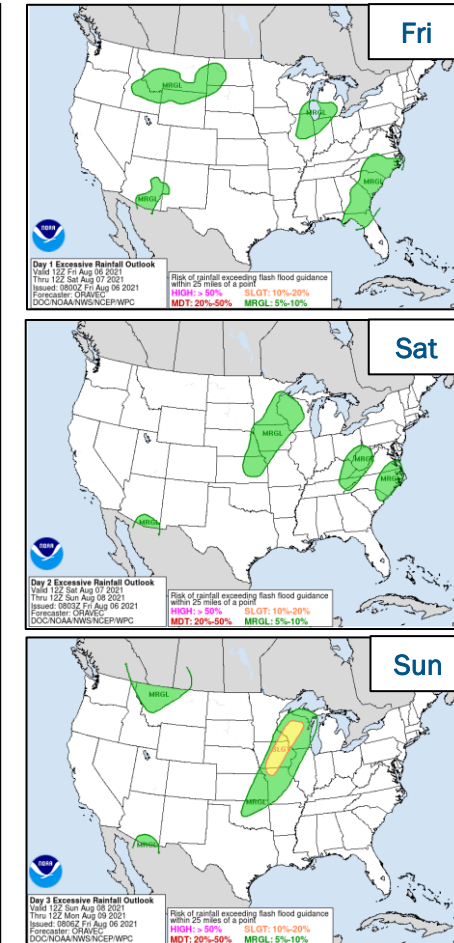
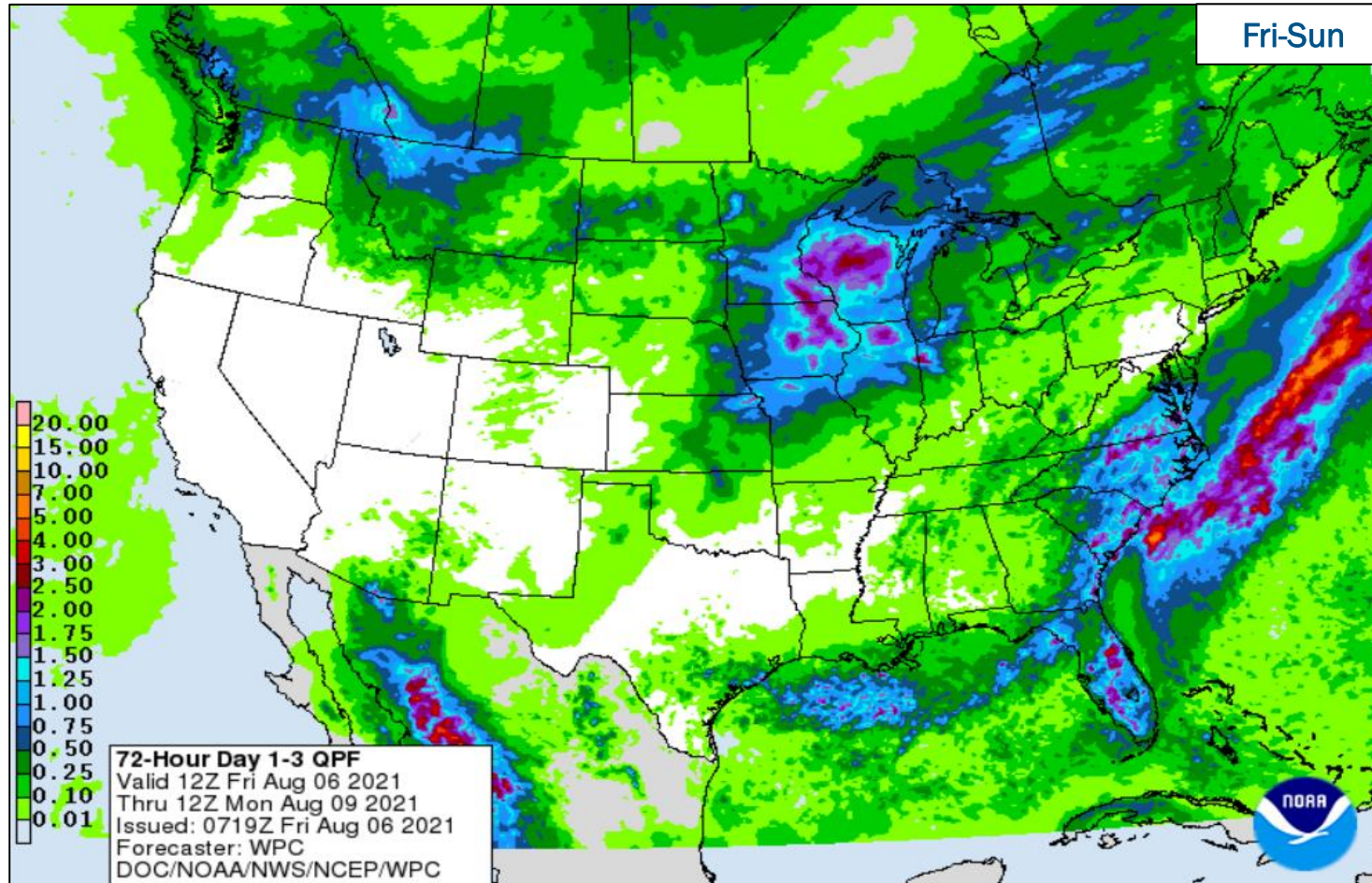
National Weather Forecast



FEMA

National Watch Center

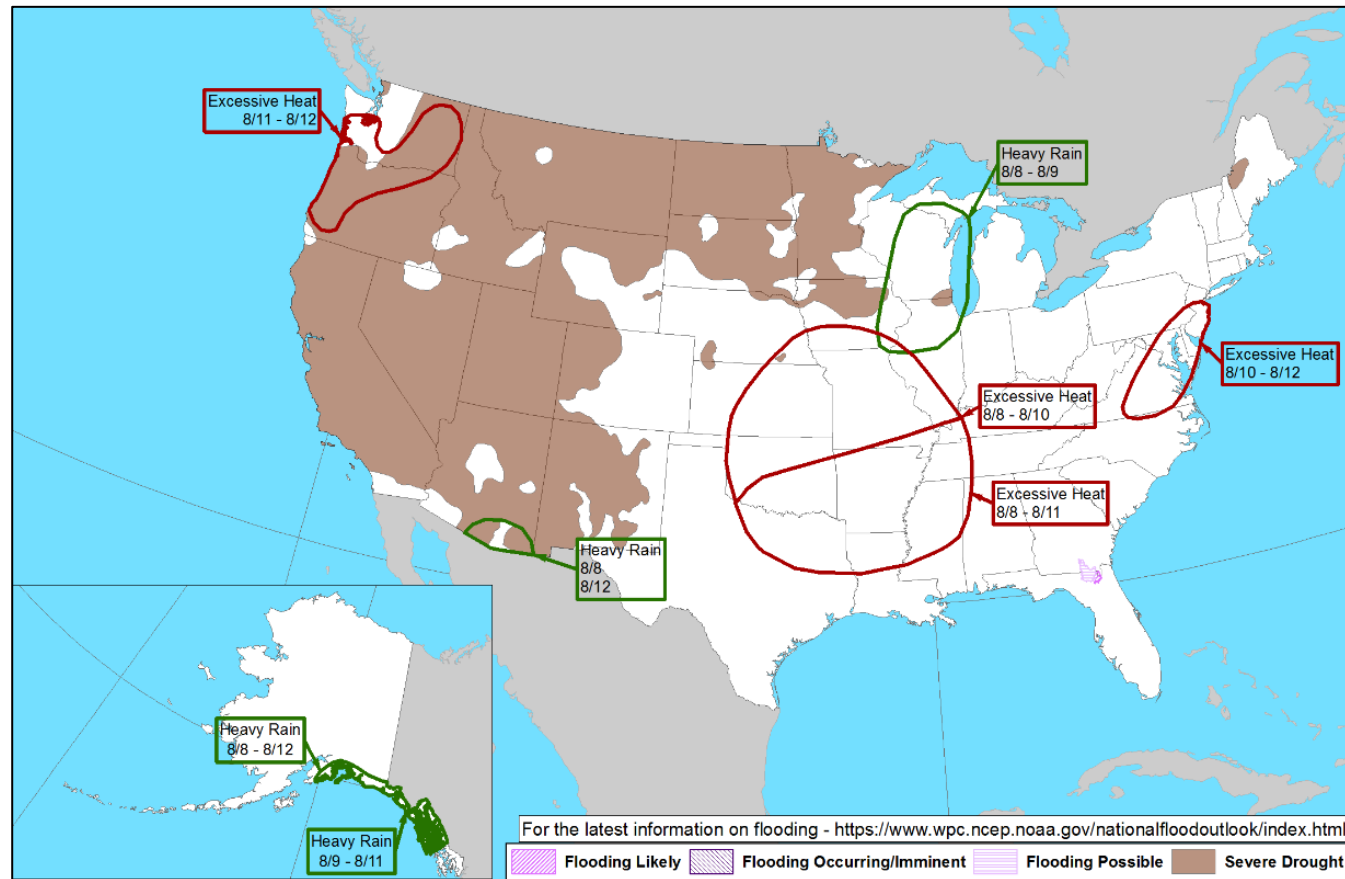
Precipitation & Excessive Rainfall



FEMA

National Watch Center

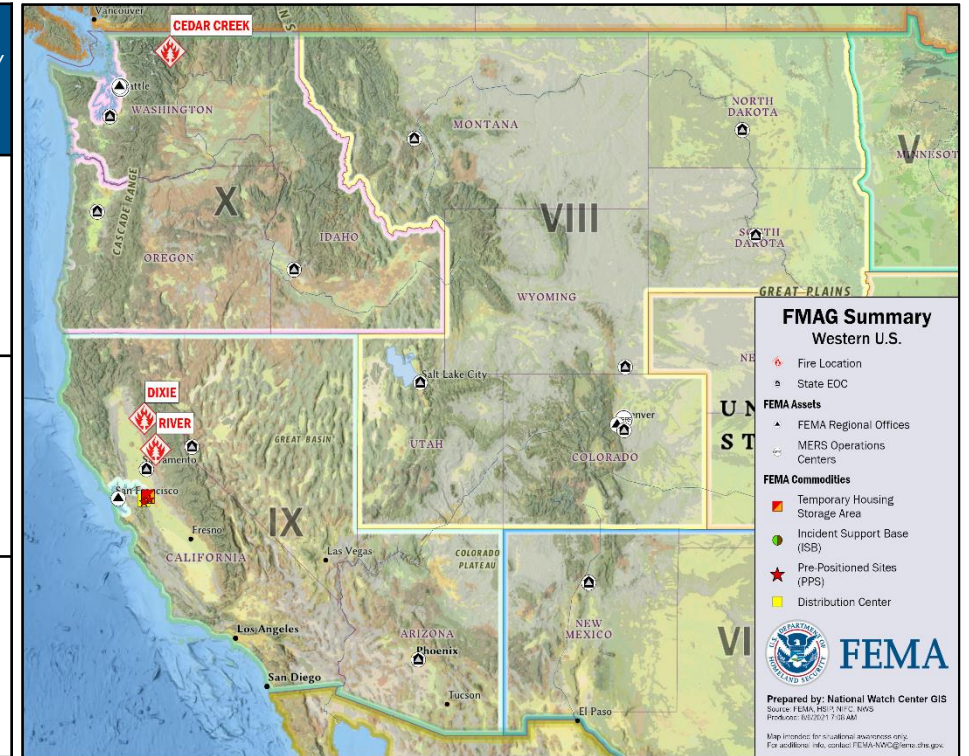
Hazards Outlook – Aug 8-12



FEMA

Wildfire Summary

Fire Name (County, ST)	FMAG #	Acres Burned	Percent Contained	Evacuations	Structures (Homes / Other)			Fatalities / Injuries
					Threatened	Damaged	Destroyed	
Cedar Creek (Okanogan, WA)	5401-FM WA	52,833 (+335)	25%	M: 800	H: 661	H: 0	H: 0	0 / 7
				V: 0	O: 0	O: 0	O: 2	
Dixie (Plumas, CA)	5400-FM CA	361,812 (+83,585)	35%	M: 31,732 (+5,302)	H: 13,751 (+1,433)	H: 5	H: 45	0 / 0
				V: 0	O: 120	O: 4	O: 22	
River (Placer and Nevada, CA)	5405-FM-CA	2,600 (-400)	15% (+15)	M: 6,500 (+2,200)	H: 3,000 (+800)	H: 10 (+10)	H: 54 (+41)	0 / 1 (+1)
				V: 0 (-1,000)	O: 400 (+400)	O: 10 (+10)	O: 22 (+22)	



(Evacuations: M = Mandatory / V = Voluntary; Structures: H = Homes and Mixed Commercial/Residential / O = Non-residential Commercial/Other Minor Structures)



FEMA

National Watch Center

Joint Preliminary Damage Assessments

Region	State / Location	Event	IA	Number of Counties		Start – End
			PA	Requested	Complete	
I	NH	Severe Storms and Flooding Jul 17-19	IA	0	0	N/A
			PA	2	0	8/4 – TBD
	VT	Severe Storms and Flooding Jul 29	IA	0	0	N/A
			PA	2	0	8/4 – TBD
	MA	Severe Storms and Flooding Jul 16-21	IA	0	0	N/A
			PA	5	0	8/9 – TBD
IV	KY	Severe Storms, Flooding and Flash Flooding Jul 30	IA	1	0	8/5 – TBD
			PA	0	0	N/A
V	MI	Severe Weather and Flooding Jun 25-26	IA	2	2	7/8 – 7/12
			PA	3	0	7/8 – TBD
VII	NE	Severe Storms Jul 9-10	IA	0	0	N/A
			PA	13	11	7/27 – TBD



FEMA

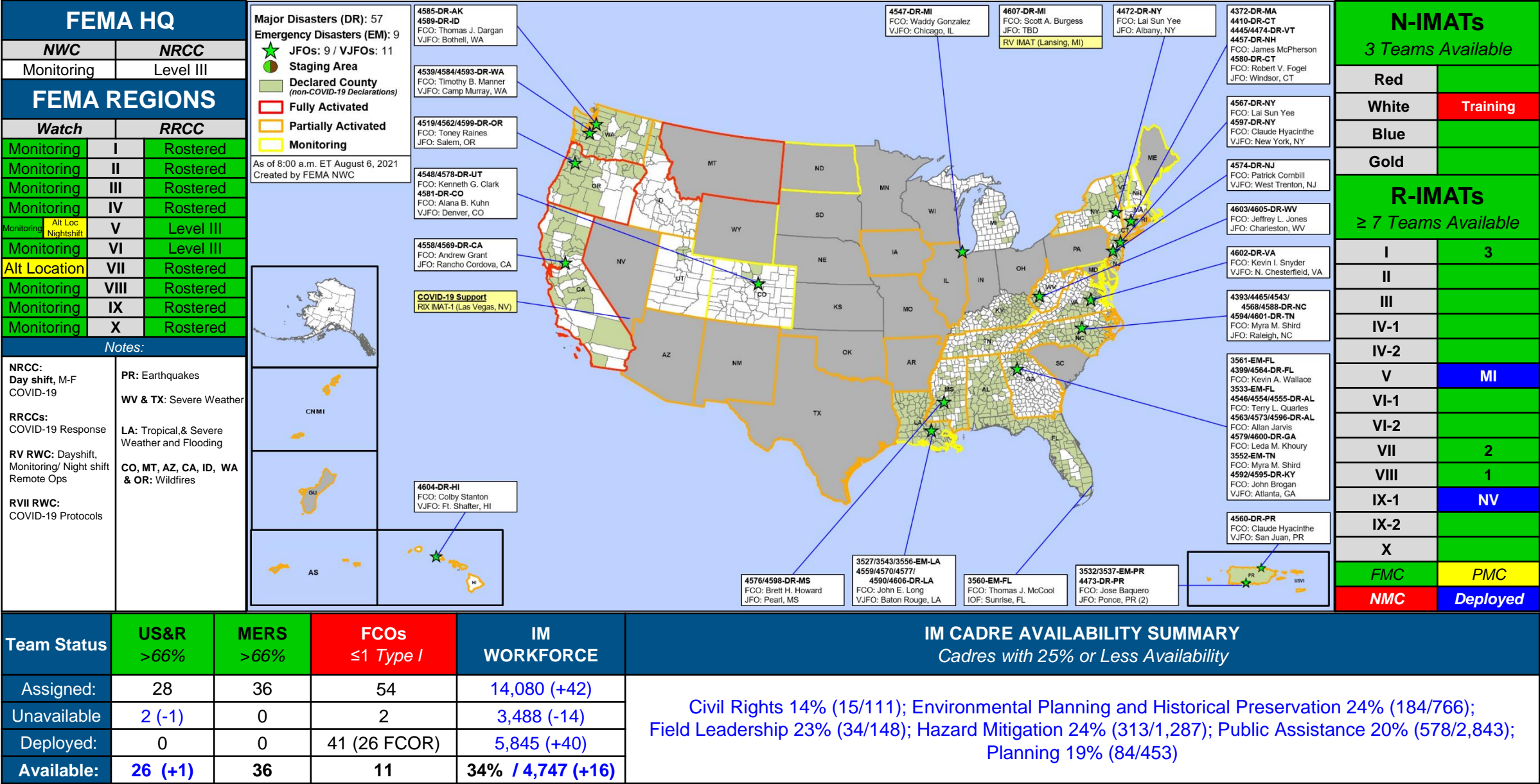
Declaration Requests in Process – 2

State / Tribe / Territory – Incident Description	Type	IA	PA	HM	Requested
Fort Peck Assiniboiné & Sioux Tribes – Severe Storm, Straight-line Winds, and Flooding	DR	X		X	8/03
MT – Straight-line Winds	DR		X	X	7/29



FEMA

FEMA Common Operating Picture





FEMA

Helping people before, during, and after disasters.



Scan to subscribe to this briefing.