



FEMA

Daily Operations Briefing

Thursday, August 13, 2020

8:30 a.m. ET

National Current Operation



Significant Incidents or Threats:

- Derecho – Midwest
- Severe thunderstorms possible – Northern Plains and Upper Mississippi Valley
- Heavy rain and flash flooding possible – Upper Mississippi Valley; Mid-Atlantic and Central Appalachians
- Critical fire weather – Northern Intermountain to Central Great Basin, Central Rockies, and Central Plains
- COVID-19

Tropical Activity:

- Atlantic: Tropical Depression Eleven
- Eastern Pacific:
 - Post-Tropical Cyclone Elida - FINAL
 - Tropical Depression Ten-E
 - Disturbance 1: High (90%)
 - Disturbance 2: High (70%)
- Central Pacific: Disturbance 1: Medium (50%)
- Western Pacific: No activity affecting U.S. interests

Declaration Activity: FMAG Approved – Mosier Creek Fire, OR

Derecho – Midwest



Situation: On August 10, severe thunderstorms with long track damaging winds (derecho) impacted the Midwest, causing widespread power outages across FEMA Regions V and VII. Power restoration and damage assessments continue.

Lifeline Impacts:

Safety and Security

- Fatalities: IA - 2, MO -1 (*Region VII Incident Report as of Aug 12*)
- Injuries: IA - 50; IL - 5 unconfirmed

Food, Water, Shelter:

- IA: [83 total occupants; 77 non-congregate; 6 congregate](#)
- IA: [150 members of Meskwaki Nation sheltered in tribal casino](#)

Health and Medical:

- Patients & residents of some long-term care facilities are being moved due to power outages & shortages of transportation assets; several facilities running on back-up power

Energy

- Customers without power (*as of 6:30 a.m. ET, DOE Eagle-I*)
 - Region V: [IL: 124k \(2%\)](#) (peak 757k); [IN: 9k \(<1%\)](#) (peak 147k)
 - Region VII: [IA: 256k \(17%\)](#) (peak 491k)
 - Duane Arnold Energy Center in Palo, IA: off site power restored; [remains in shut down while damage assessments and repairs are completed](#)

Communications:

- IA: [911 and land-mobile radio systems have re-routed using work-arounds to continue public safety communications](#); FirstNet is supporting public safety w/ cellular communications across impact areas

State / Local Response:

- Region V
 - IL EOC: Normal Operations
 - IN, MI EOCs: Partial Activation (COVID-19)
 - OH, WI EOCs: Full Activation (COVID-19)
- Region VII
 - IA and MO EOCs: Partial Activation (COVID-19)
 - NE EOC: Full Activation (COVID-19)
 - IA Governor declared a state of emergency

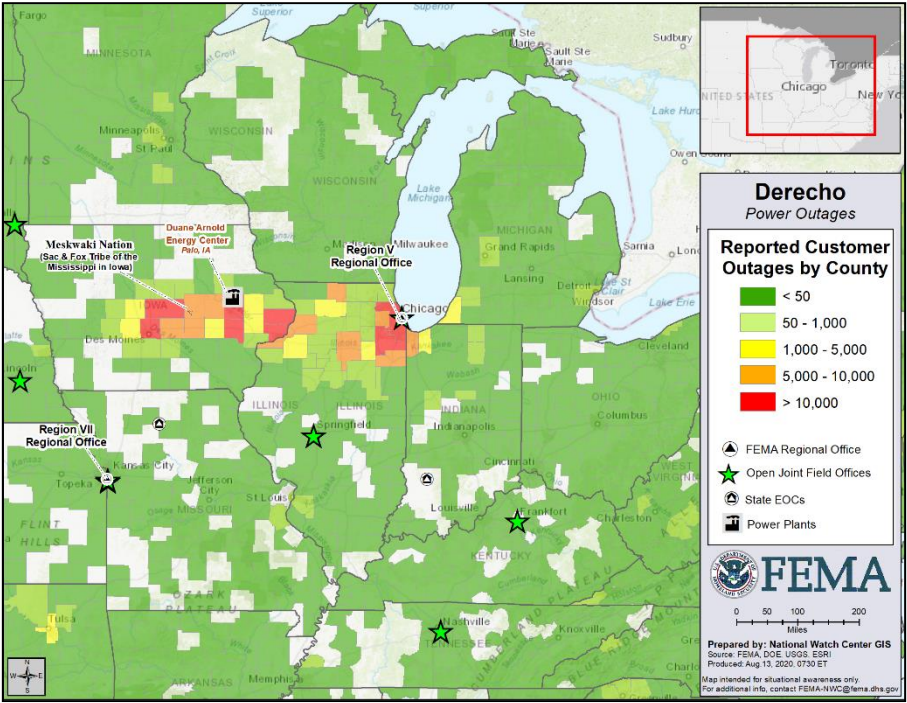
Federal Response:

- Region V RRCC Level III (COVID-19); RWC is monitoring
- Region VII RWC Enhanced Watch (day shift) w/ ESFs 2, 12 & 15
- [Region VII: State and Tribal LNOs virtually deployed to IA](#)
- No requests for FEMA assistance

Derecho – Midwest



FEMA

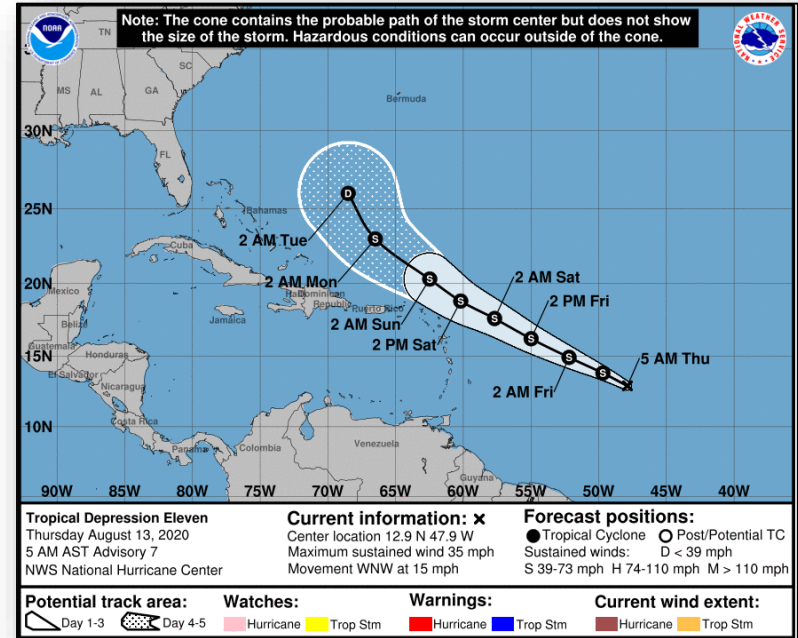


Tropical Outlook – Atlantic



Tropical Depression Eleven (Advisory #7 as of 5:00 a.m. ET)

- 1,075 miles ESE of the northern Leeward Islands
- Moving **WNW** at 15 mph
- Maximum sustained winds 35 mph
- Expected to become a tropical storm **later today**




Tropical Outlook – Eastern Pacific



Post-Tropical Cyclone Elida (Advisory #17 as of 11:00 p.m. ET) - **FINAL**

- 395 miles SW of Punta Eugenia, Mexico
- Moving NW at 9 mph
- Maximum sustained winds 40 mph
- Forecast to dissipate early Friday
- Tropical storm force winds extend 45 miles
- This is the last Public Advisory issued by the National Hurricane Center




Tropical Outlook – Eastern Pacific



FEMA

Tropical Depression Ten-E (Advisory #1 as of 5:00 a.m. ET)

- 1,415 miles WSW of the southern tip of Baja California, Mexico
- Moving WNW at 7 mph
- Maximum sustained winds 35 mph
- Could become a tropical storm by Friday



Tropical Outlook – Eastern Pacific

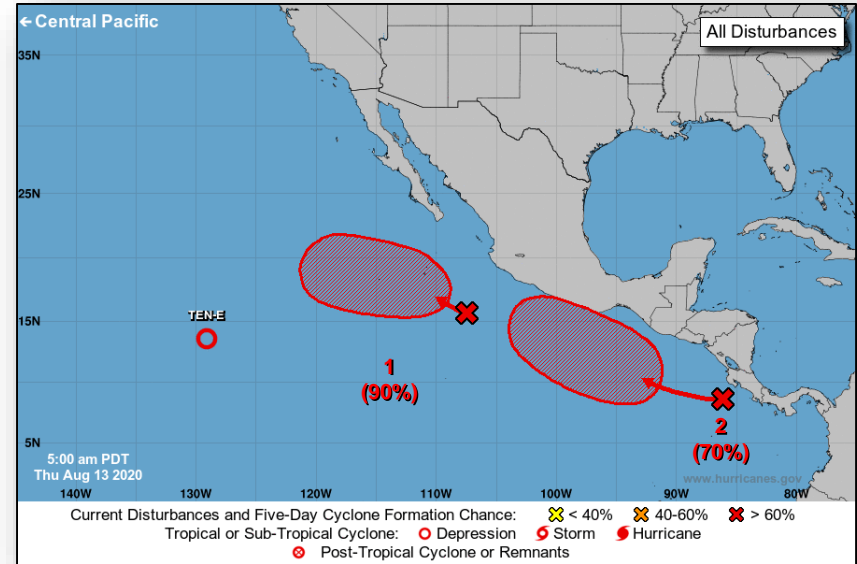


Disturbance 1 (as of 8:00 a.m. ET)

- Extends several hundred miles SW of the southwestern coast of Mexico
- A tropical depression is expected to form **within the next few days**
- Formation chance through 48 hours: **High (70%)**
- Formation chance through 5 days: **High (90%)**

Disturbance 2 (as of 8:00 a.m. ET)

- Just offshore of the Pacific coast of Central America
- Tropical depression is likely to form this weekend **or early next week**
- Formation chance through 48 hours: **Low (10%)**
- Formation chance through 5 days: **High (70%)**

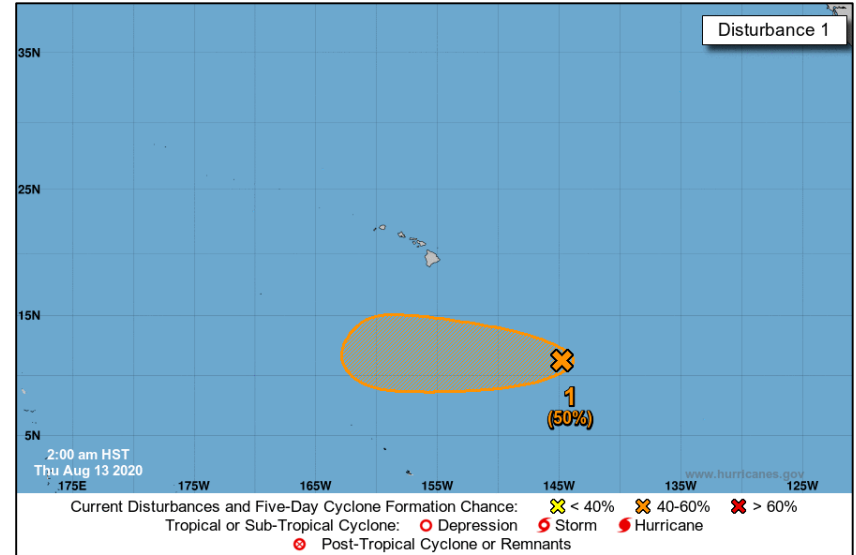


Tropical Outlook – Central Pacific



Disturbance 1 (as of 8:00 a.m. ET)

- 900 miles SE of Hilo, HI
- Moving slowly westward
- Development, if any, will be slow to occur
- Formation chance through 48 hours: Low (20%)
- Formation chance through 5 days: Medium (50%)



COVID-19 Update



FEMA

Situation: Upward trajectory in COVID-19 case count continues across 5 states, with 4 (+2) states in a plateau status, and 47 (-2) states on a downward trajectory. 24,449 (-467) Federal employees deployed / activated; 2,053 (-21) FEMA employees deployed.

Nationwide Testing: 70,212,154 (+3,388,140) cumulative as of Aug 12

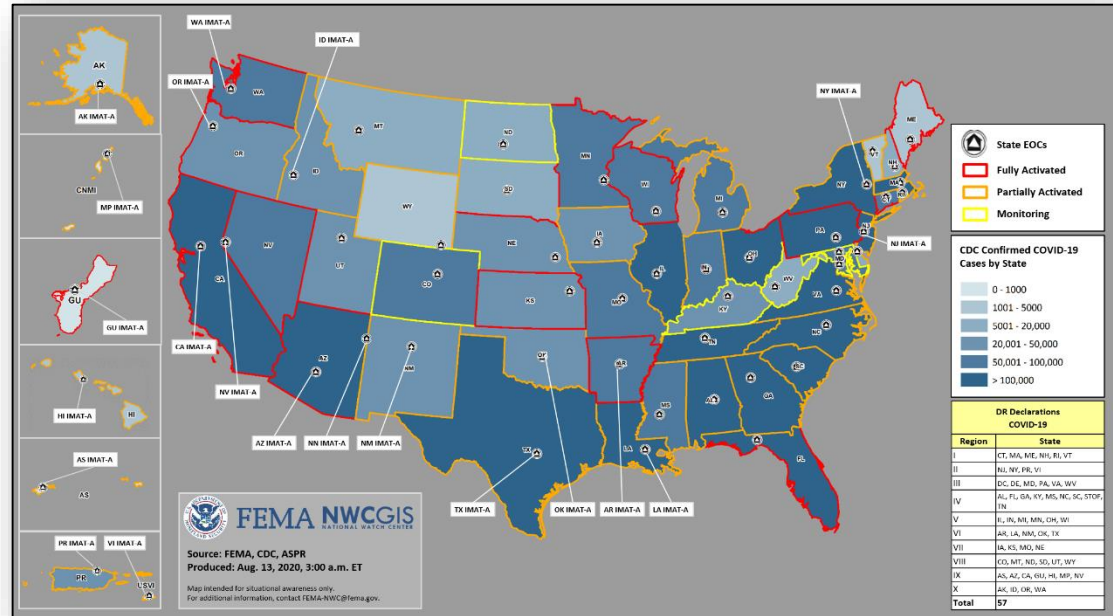
COVID-19 positive cases continue to increase globally (CDC COVID-19 update as of Aug 12)

Confirmed Cases of COVID-19

- o United States: 5,119,711 (+55,540)
- o Worldwide: 20,162,474 (+214,985)
- Deaths caused by COVID-19
 - o United States: 163,651 (+1,244)
 - o Worldwide: 737,417 (+4,835)

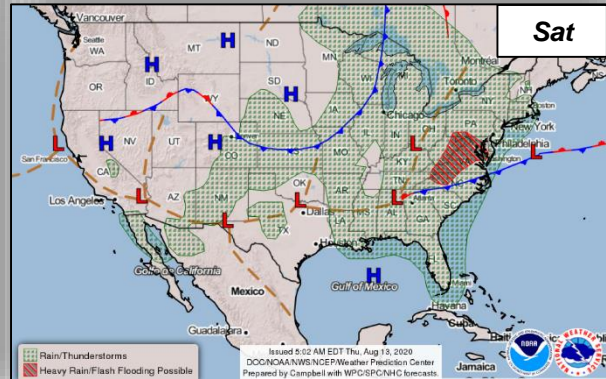
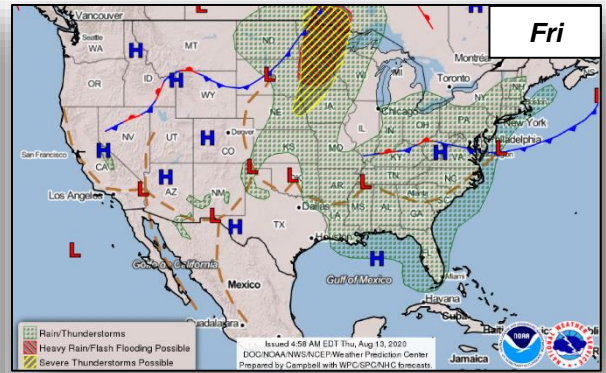
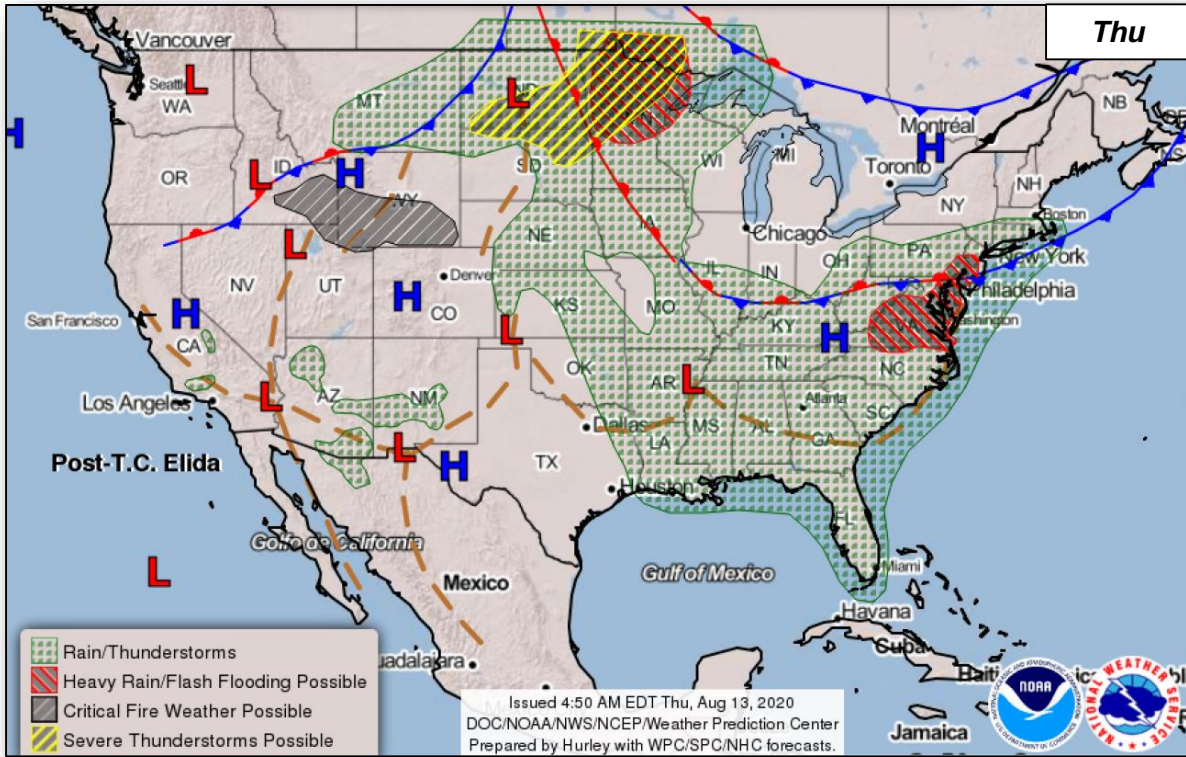
Response:

- NRCC at Level I
- Regions I, II, III, V, VI, & X RRCCs at Level III
- Regions IV, VII, VIII, & IX RRCCs are rostered
- Regions VII, VIII & IX COVID-19 response being worked from the Virtual JFO
- NWC, all RWCs, and MOCs are monitoring

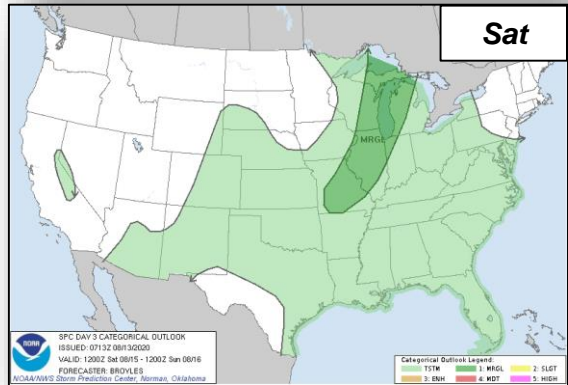
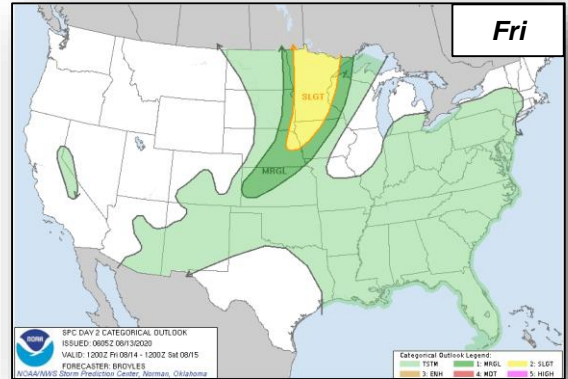
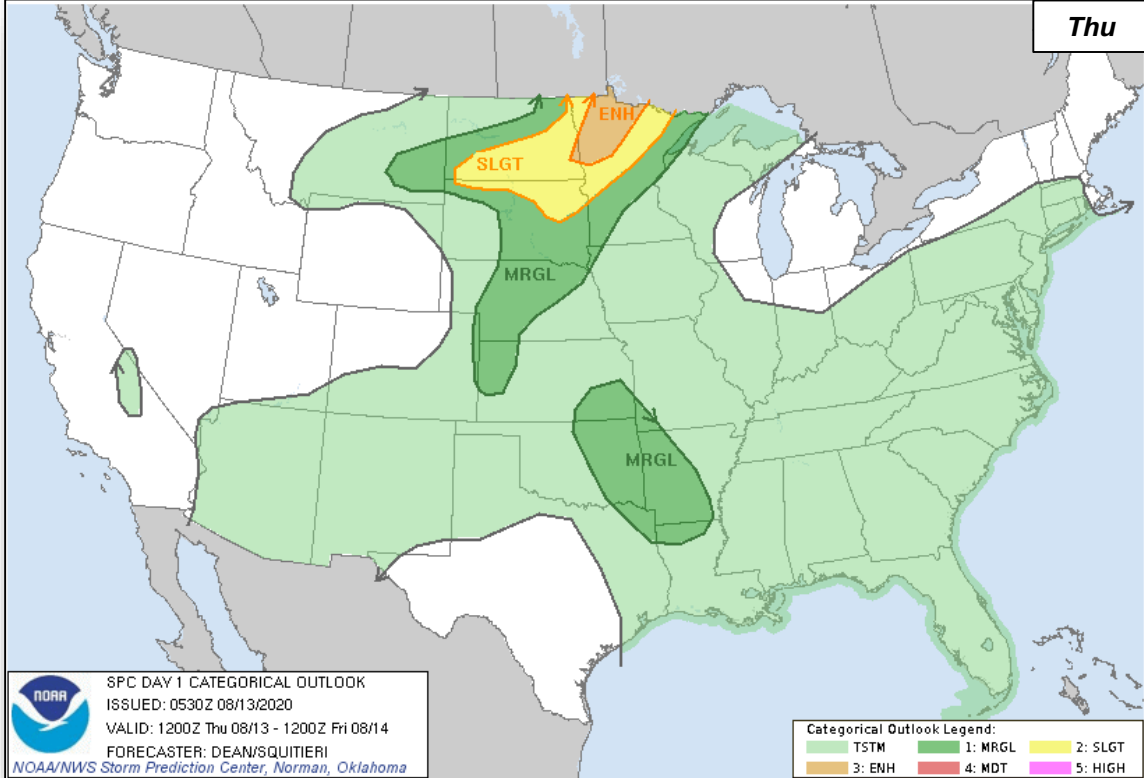


(COVID-19 SLB, Aug 12)

National Weather Forecast



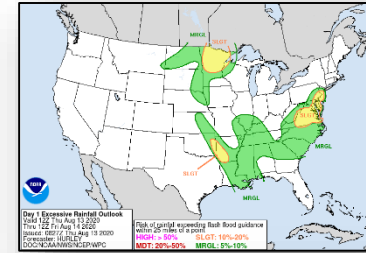
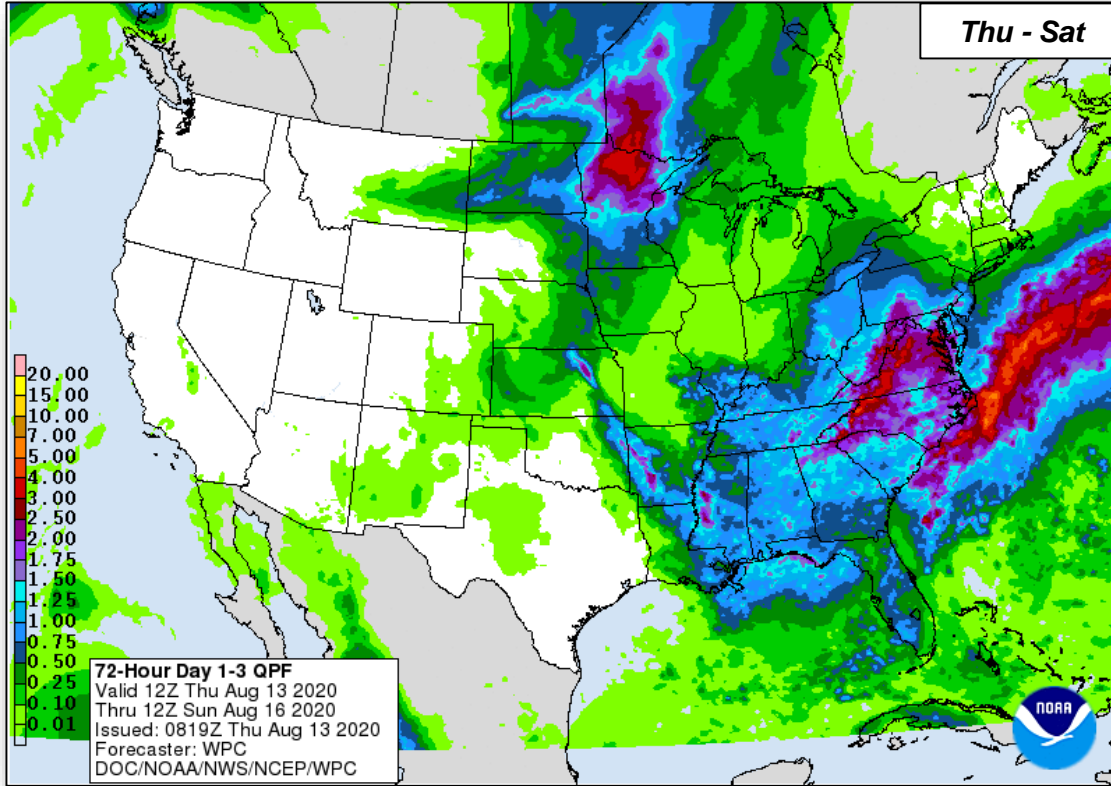
Severe Weather Outlook



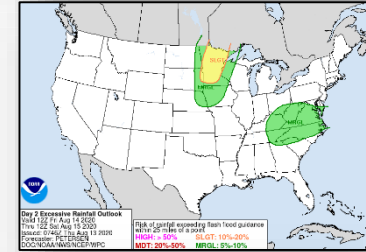
Precipitation & Excessive Rainfall



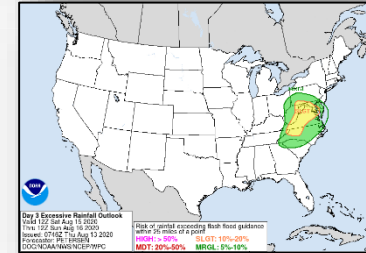
FEMA



Thu

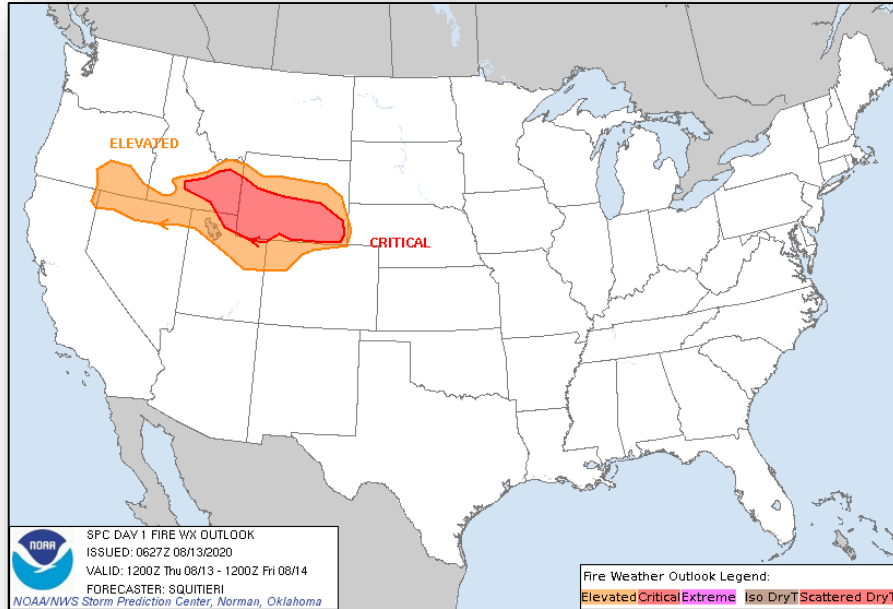


Fri

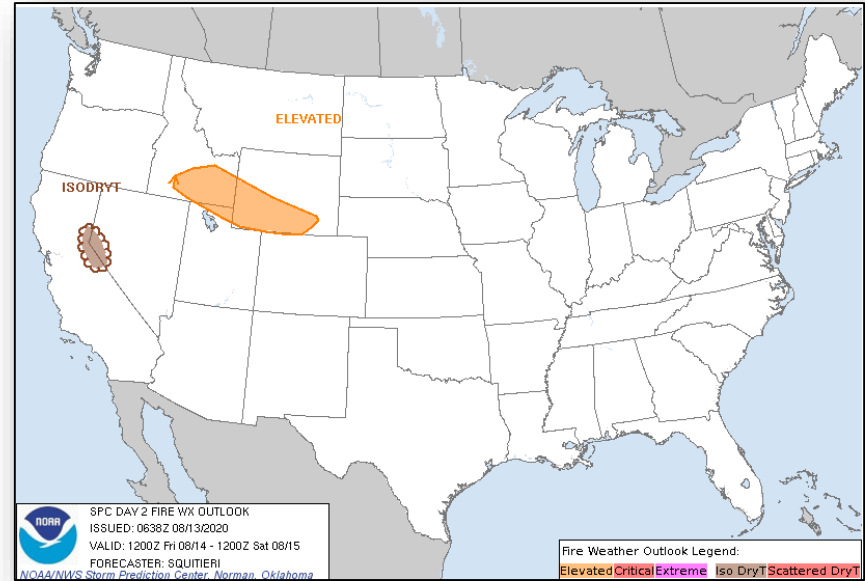


Sat

Fire Weather Outlook



Today

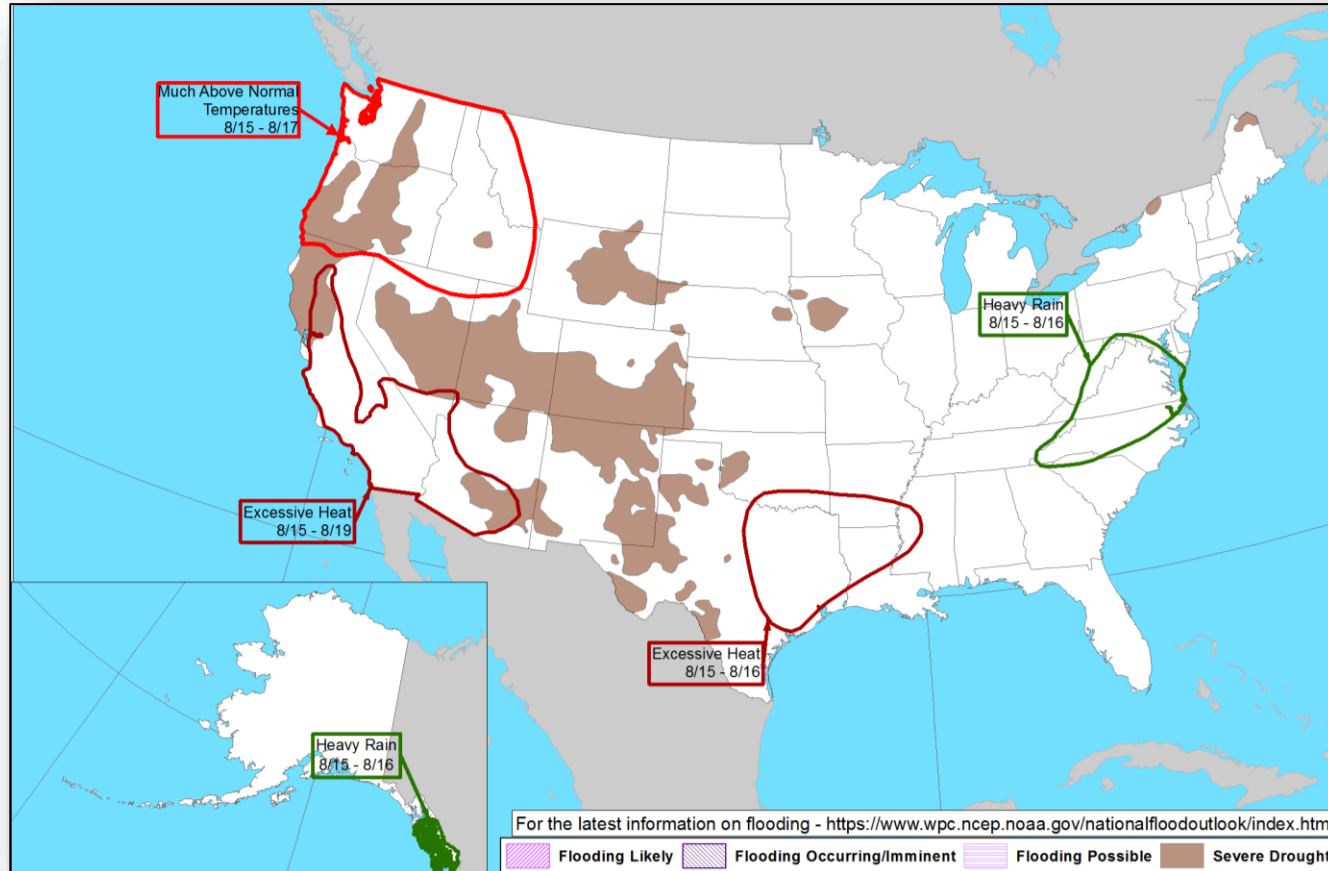


Tomorrow

Hazards Outlook – Aug 15-19



FEMA



Joint Preliminary Damage Assessments



FEMA

Region	State / Location	Event	IA/PA	Number of Counties		Start – End
				Requested	Complete	
II	PR	Tropical Storm Isaias July 27, 2020 and continuing	IA	5	5	8/5 – 8/11
			PA	3	3	8/5 – 8/11
VI	TX	Hurricane Hanna July 25, 2020 and continuing	IA	6	0	7/29 – TBD
			PA	6	0	7/29 – TBD

Mosier Creek Fire – OR



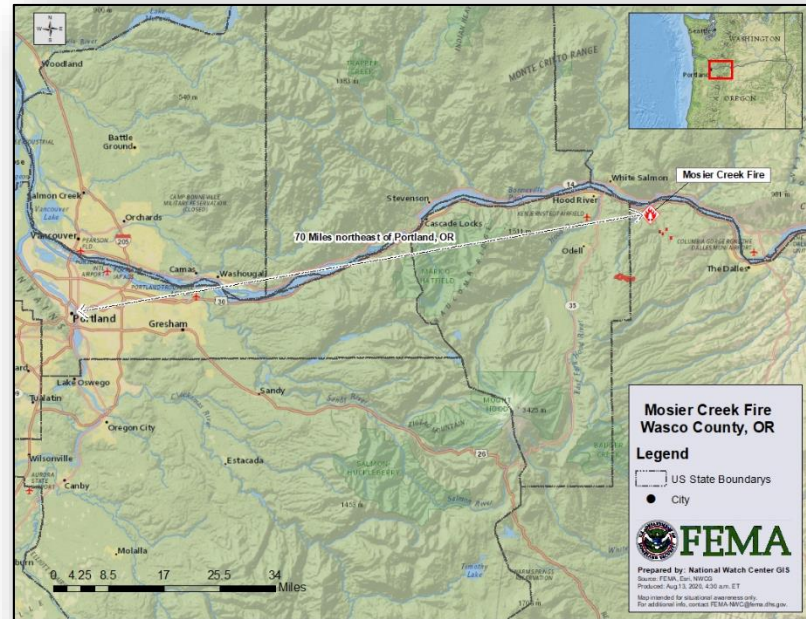
Fire Name (County, ST)	FMAG #	Acres Burned	Percent Contained	Evacuations	Structures (Homes / Other)			Fatalities / Injuries
					Threatened	Damaged	Destroyed	
Mosier Creek Fire (Wasco County, OR)	xxxx-FM-OR	300-500	0%	M & V: 415 homes	H: 300 O: 0	H: 0 O: 0	H: 0 O: 0	0 / 0

Current Situation:

- Fire began August 12, 2020 and is burning on private land in and around the city of **Mosier (pop. 464)**, 70 miles northeast of Portland (pop 655k), OR
- Threatening homes in and around the city of Mosier, critical communications infrastructure such as radio equipment, RAWS (weather) Station, microwave link, and fire detection cameras
- Mandatory and voluntary evacuations for 415 homes

Response:

- FMAG approved August 13
- OR EOC at Full Activation (COVID-19)
- Region X / Bothell MOC continue to monitor



Declaration Requests in Process – 3



FEMA

State / Tribe / Territory – Incident Description	Type	IA	PA	HM	Requested
Poarch Band of Creek Indians – COVID-19 Pandemic	DR	X	X		May 15
LA – Severe Storm and Tornadoes	DR		X	X	Jul 10
MN – Fire due to civil unrest (Appeal)	DR		X	X	Aug 7

FEMA Common Operating Picture

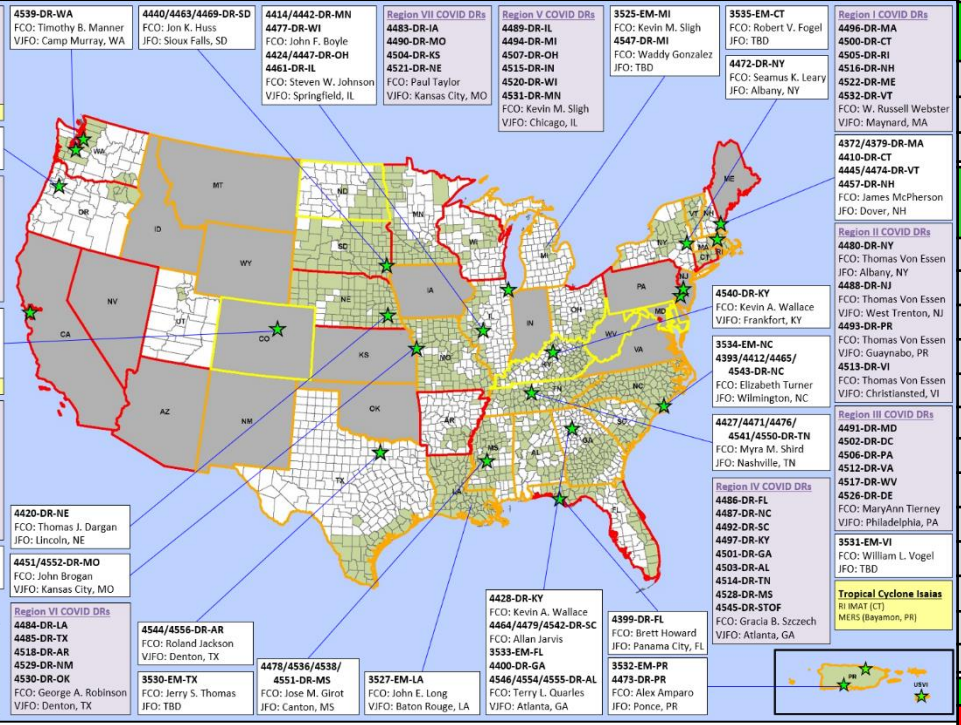


FEMA

FEMA HQ		
NWC	NRCC	
Monitoring	Level I	
FEMA REGIONS		
WATCH	RRCC	
Monitoring	I	Level III
Monitoring	II	Level III
Monitoring	III	Level III
Monitoring	IV	Rostered
Monitoring	V	Level III
Monitoring	VI	Level III
Enhanced	VII	Rostered
Monitoring	VIII	Rostered
Monitoring	IX	Rostered
Monitoring	X	Level III

Major Disasters (DR): 108
Emergency Disasters (EM): 103
JFOs: 9 / **VJFOs:** 17
Staging Area
Distribution Center (DC)
Declared County (non-COVID-19 Declarations)
Fully Activated
Partially Activated
Monitoring

As of 3:00 a.m. ET August 13, 2020
 Created by FEMA NWC



Region X COVID DRs
 4481-DR-WA
 4499-DR-OR
 4533-DR-AK
 4534-DR-ID
 FCO: Michael F. O'Hare
 VJFO: Bothell, WA

Region VII COVID DRs
 4477-DR-WI
 FCO: John F. Boyle
 4424/4447-DR-OH
 4461-DR-IL
 FCO: Steven W. Johnson
 VJFO: Springfield, IL

Region V COVID DRs
 4489-DR-IL
 4547-DR-MI
 4507-DR-OH
 4515-DR-IN
 4520-DR-WI
 4531-DR-MN
 FCO: Kevin M. Sligh
 VJFO: Chicago, IL

Region I COVID DRs
 4496-DR-MA
 4500-DR-CT
 4505-DR-RJ
 4516-DR-NH
 4522-DR-NM
 4532-DR-VT
 FCO: W. Russell Webster
 VJFO: Maynard, MA

Region II COVID DRs
 4372/4379-DR-MA
 4410-DR-CT
 4445/4474-DR-VT
 4457-DR-NH
 FCO: James McPherson
 JFO: Dover, NH

Region III COVID DRs
 4480-DR-NY
 FCO: Thomas Von Essen
 JFO: Albany, NY
 4488-DR-NJ
 FCO: Thomas Von Essen
 VJFO: West Trenton, NJ
 4493-DR-PR
 FCO: Thomas Von Essen
 VJFO: Guaynabo, PR
 4513-DR-VI
 FCO: Thomas Von Essen
 VJFO: Christiansted, VI

Region IV COVID DRs
 4540-DR-KY
 FCO: Kevin A. Wallace
 VJFO: Frankfort, KY
 3534-EM-NC
 4393/4412/4465/
 4543-DR-VI
 FCO: Elizabeth Turner
 JFO: Wilmington, NC

Region VI COVID DRs
 4427/4471/4476/
 4541/4550-DR-TN
 FCO: Myra M. Shird
 JFO: Nashville, TN

Region IX COVID DRs
 4482-DR-CA
 4485-DR-GU
 4510-DR-HI
 4511-DR-MP
 4523-DR-NV
 4524-DR-AZ
 4537-DR-AS
 FCO: Robert J. Fenton
 VJFO: Oakland, CA

Region VIII COVID DRs
 4420-DR-NE
 FCO: Thomas J. Dargan
 JFO: Lincoln, NE

Region IX COVID DRs
 4451/4552-DR-MO
 FCO: John Brogan
 VJFO: Kansas City, MO

Region X COVID DRs
 4484-DR-LA
 4485-DR-TX
 4518-DR-AR
 4529-DR-NM
 4530-DR-OK
 FCO: George A. Robinson
 VJFO: Denton, TX

Region I COVID DRs
 4444/4556-DR-AR
 FCO: Roland Jackson
 VJFO: Denton, TX

Region II COVID DRs
 4486-DR-FL
 4487-DR-NC
 4492-DR-SC
 4497-DR-KY
 4501-DR-GA
 4503-DR-AL
 4514-DR-TN
 4528-DR-MS
 4545-DR-STOZ
 FCO: Gracia B. Stzech
 VJFO: Atlanta, GA

Region III COVID DRs
 4399-DR-FL
 FCO: Brett Howard
 JFO: Panama City, FL

Region IV COVID DRs
 4428-DR-KY
 FCO: Kevin A. Wallace
 4464/4479/4542-DR-SC
 FCO: Allan Jarvis
 3533-EM-FL
 4400-DR-GA
 4546/4554/4555-DR-AL
 FCO: Terry L. Quarles
 VJFO: Atlanta, GA

Region V COVID DRs
 4478/4536/4538/
 4551-DR-MS
 FCO: Jesse M. Girot
 JFO: Canton, MS

Region VI COVID DRs
 3530-EM-TX
 FCO: Jerry S. Thomas
 JFO: TBD

Region VII COVID DRs
 3527-EM-LA
 FCO: John E. Long
 VJFO: Baton Rouge, LA

Region VIII COVID DRs
 3532-EM-PR
 4473-DR-PR
 FCO: Alex Amparo
 JFO: Ponce, PR

Region IX COVID DRs
 4540-DR-KY
 FCO: Kevin A. Wallace
 VJFO: Frankfort, KY

Region X COVID DRs
 4540-DR-KY
 FCO: Kevin A. Wallace
 VJFO: Frankfort, KY

Region I COVID DRs
 4540-DR-KY
 FCO: Kevin A. Wallace
 VJFO: Frankfort, KY

Region II COVID DRs
 4540-DR-KY
 FCO: Kevin A. Wallace
 VJFO: Frankfort, KY

Region III COVID DRs
 4540-DR-KY
 FCO: Kevin A. Wallace
 VJFO: Frankfort, KY

Region IV COVID DRs
 4540-DR-KY
 FCO: Kevin A. Wallace
 VJFO: Frankfort, KY

Region V COVID DRs
 4540-DR-KY
 FCO: Kevin A. Wallace
 VJFO: Frankfort, KY

Region VI COVID DRs
 4540-DR-KY
 FCO: Kevin A. Wallace
 VJFO: Frankfort, KY

Region VII COVID DRs
 4540-DR-KY
 FCO: Kevin A. Wallace
 VJFO: Frankfort, KY

Region VIII COVID DRs
 4540-DR-KY
 FCO: Kevin A. Wallace
 VJFO: Frankfort, KY

Region IX COVID DRs
 4540-DR-KY
 FCO: Kevin A. Wallace
 VJFO: Frankfort, KY

Region X COVID DRs
 4540-DR-KY
 FCO: Kevin A. Wallace
 VJFO: Frankfort, KY

N-IMATs	
3 Teams	
Red	
Blue	
Gold	

R-IMATs	
≥ 7 Teams	
I	CT
II	
III	
IV-1	
IV-2	
V	
VI-1	
VI-2	
VII	
VIII	VJFO
IX-1	
IX-2	
X	RRCC

Notes:

NRCC / RRCs activated for COVID-19

MS: Flooding
 Isaias:USVI, PR, NY, CT

RVII for Derecho (day shift)

All EOCs activated for COVID-19

Team:	US&R	MERS	FCOs	FDRCS	IM WORKFORCE
Status	>65%	>66%	≤1 Type I	= 2	
Assigned:	28	36	47	11	13,822 ▼
Unavailable	3	0	2	0	2,841 ▲
Deployed:	0	0	39	9	5,376 ▲
Available:	25	36	6	2	5,605 / 41% ▼

IM CADRE AVAILABILITY SUMMARY	
Cadres with 25% or Less Availability	
EHP	22% (145/659); FL 20% (31/157); FM 22% (54/245); OPS 20% (62/313); PA 22% (690/3,124); SAF 24% (13/55)

FMC	PMC
NMC	Deployed



FEMA

FEMA's mission is helping people before, during, and after disasters.

Click [here](#) to subscribe to this briefing
[FEMA.GOV](https://www.fema.gov)