

The Disaster Center is dedicated to the idea that disaster mitigation is cost effective and individuals pursuing their own interest are the greatest potential force for disaster reduction.

Please consider making a small donation to the Disaster Center



When disaster mitigation is cost effective, we are on the road to bringing disasters to an end.



FEMA

Daily Operations Briefing

Tuesday, October 2, 2018

8:30 a.m. EDT

Significant Activity – Oct 1-2



FEMA

Significant Events: None

Tropical Activity:

- Atlantic – Tropical Storm Leslie; Disturbance 1
- Eastern Pacific – Tropical Depression Rosa; Hurricane Sergio
- Central Pacific – Hurricane Walaka
- Western Pacific – No activity affecting U.S. interests

Significant Weather:

- Heavy rain – Desert Southwest into Great Basin, portions of Northeast

Declaration Activity:

- Major Disaster Declaration approved – Guam
- Amendment No. 3 to FEMA-4382-DR-CA

Tropical Outlook – Atlantic



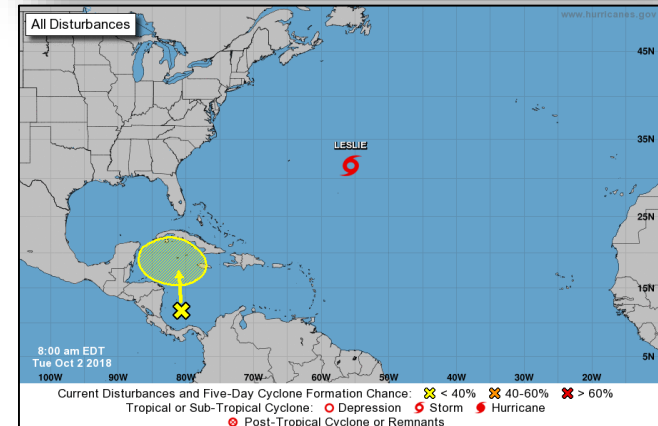
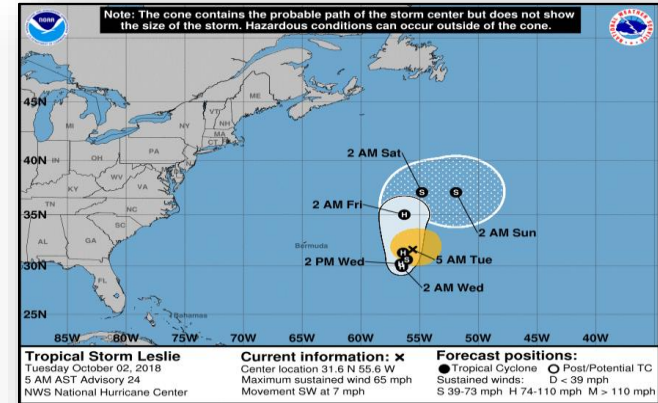
FEMA

Tropical Storm Leslie (Advisory #24 as of 5:00 a.m. EDT)

- 540 miles E of Bermuda
- Moving SW at 7 mph
- Maximum sustained winds 65 mph
- Gradual strengthening forecast during the next 48 hours
- Forecast to become a hurricane on Wednesday
- Tropical-storm-force winds extend 160 miles

Disturbance 1 (as of 8:00 a.m. EDT)

- Located over the southwestern Caribbean Sea
- Some gradual development possible late this week or weekend
- Formation chance through 48 hours: Low (near 0%)
- Formation chance through 5 days: Low (20%)



Tropical Outlook – Eastern Pacific




Tropical Depression Rosa (Advisory #29 as of 5:00 a.m. EDT)

- 120 miles S of San Felipe, Mexico
- Moving NNE at 10 mph; maximum sustained winds 35 mph
- Additional weakening is forecast
- Expected to become a remnant low today
- Rosa's remnants expected to move across the Desert Southwest
 - Rainfall could produce life-threatening flash flooding and dangerous debris flows in the deserts, and landslides in mountainous terrain
 - 2-4 inches with isolated totals to 6 inches in central and southern AZ
 - 1-2 inches with isolated totals of 4 inches elsewhere across the Desert Southwest, Central Rockies, and Great Basin

Hurricane Sergio CAT 1 (Advisory #12 as of 5:00 a.m. EDT)

- 870 miles SSW of the southern tip of Baja of California
- Moving W at 14 mph; maximum sustained winds 85 mph
- Additional strengthening is expected
- Tropical-storm-force winds extend 125 miles




Tropical Outlook – Central Pacific

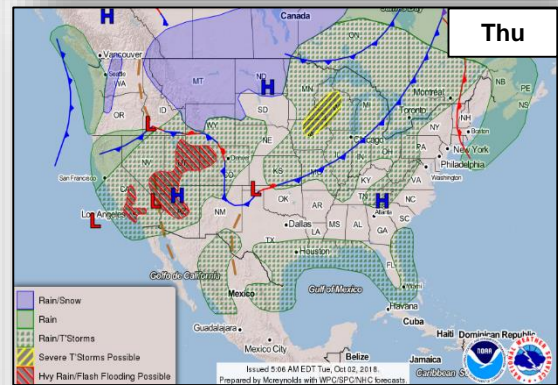
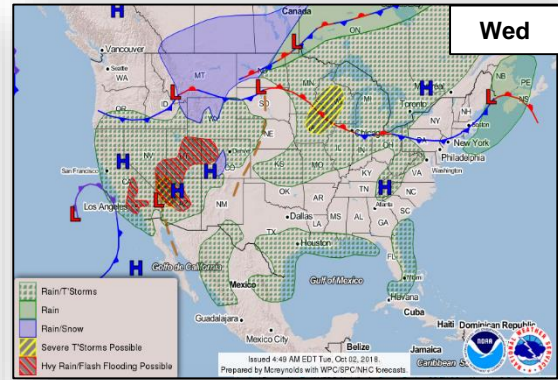
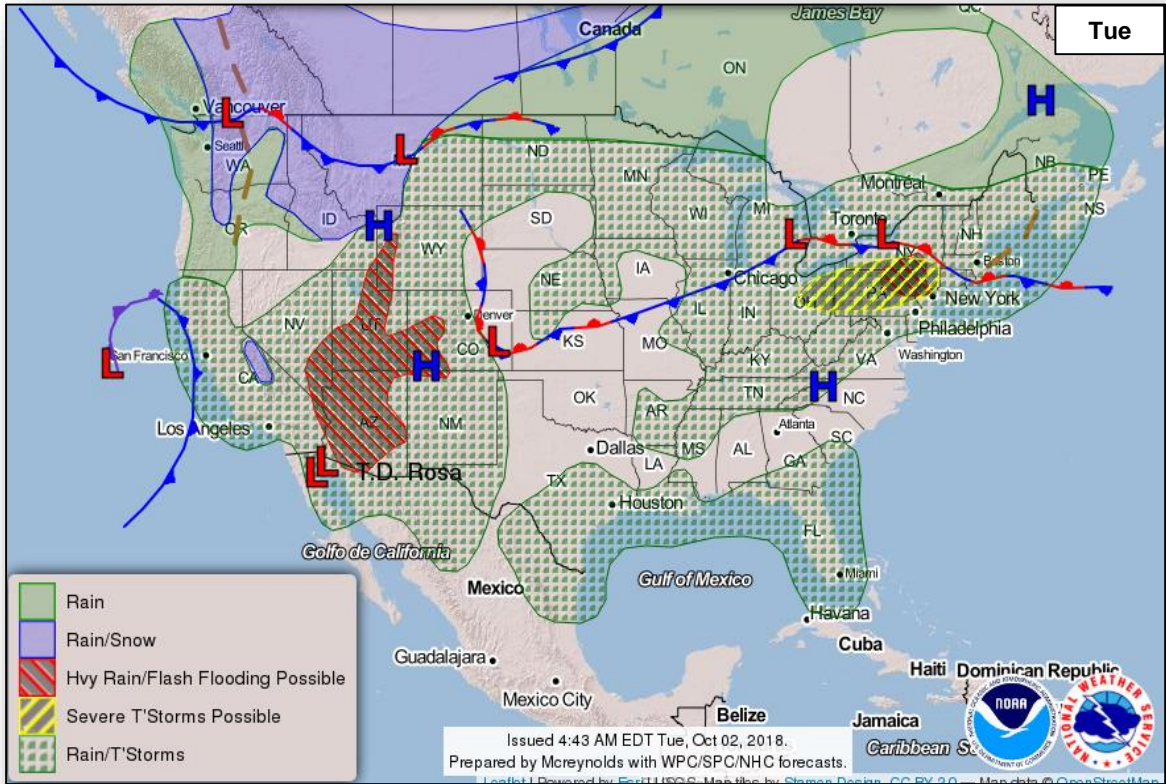


Hurricane Walaka CAT 5 (Advisory #11 as of 5:00 a.m. EDT)

- 915 miles WSW of Honolulu, Hawaii
- Moving NNW at 8 mph
- Maximum sustained winds 160 mph
- Hurricane force winds extend 45 miles, tropical storm force winds extend 185 miles
- A Hurricane Warning is in effect for Johnston Atoll



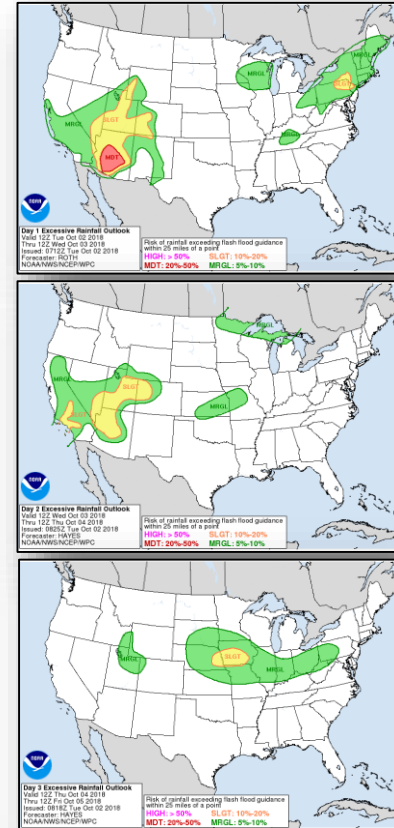
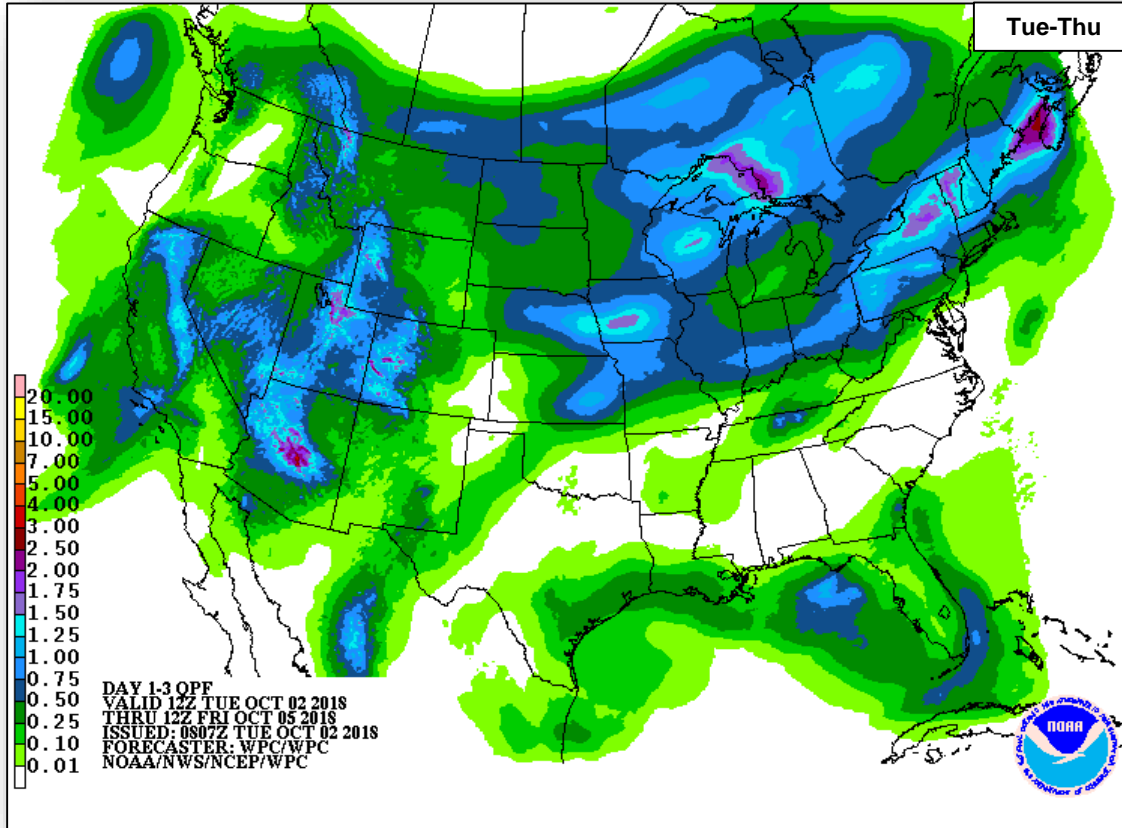
National Weather Forecast



Precipitation / Excessive Rainfall Forecast



FEMA



Tue

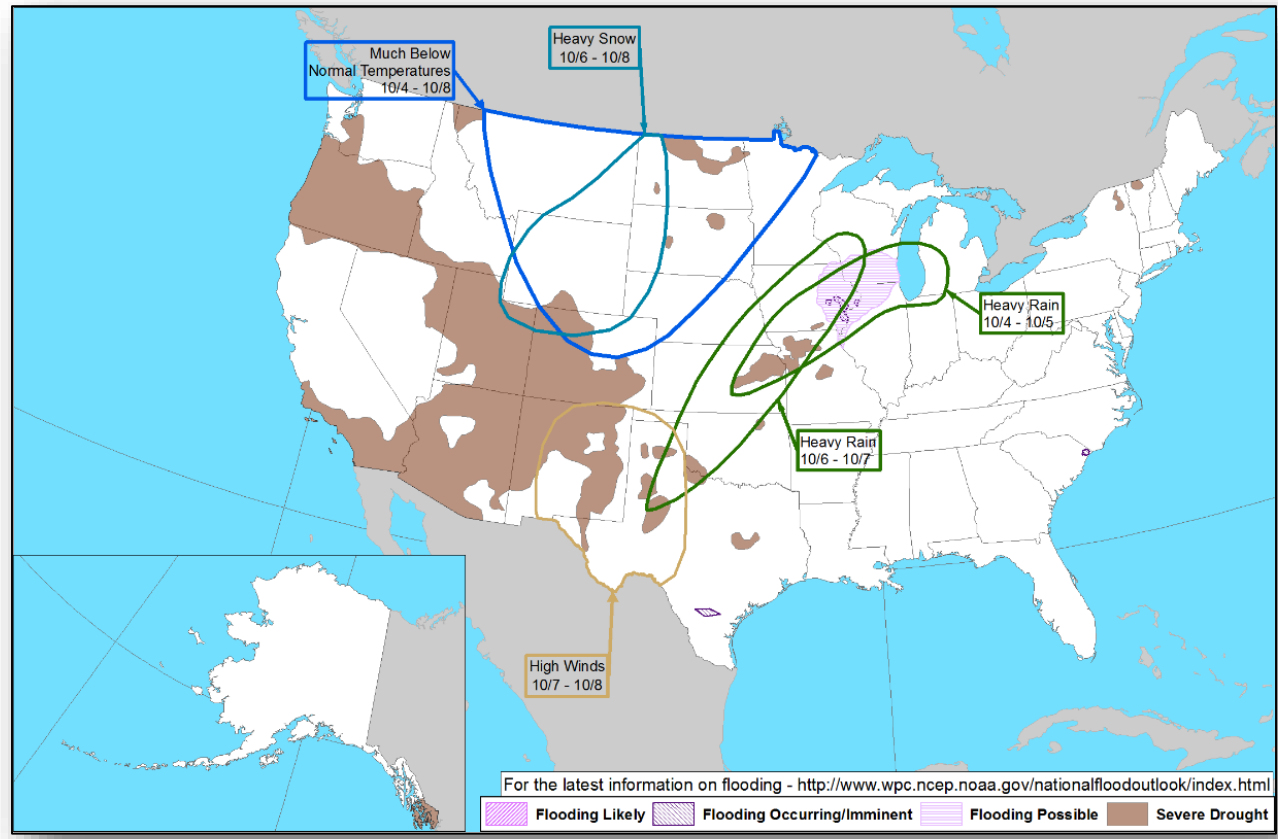
Wed

Thu

Hazards Outlook – Oct 4-8



FEMA



Wildfire Summary



FEMA

Fire Name (County)	FMAG Number	Acres Burned	Percent Contained	Evacuations	Structures			Fatalities / Injuries
					Threatened	Damaged	Destroyed	
Wyoming (1)								
Roosevelt (Sublette)	5276-FM-WY	61,448 (+686)	60% (+15)	Mandatory	1,153 (373 homes)	1 home	57 (55 homes)	0 / 3

Joint Preliminary Damage Assessments



FEMA

Region	State / Location	Event	IA / PA	Number of Counties		Start – End
				Requested	Completed	
III	PA	Severe Weather July 21 – 27, 2018	IA	12	12	9/19 – 9/27
			PA	14	11 (+1)	9/20 – TBD
	PA	Severe Weather August 10 – 15, 2018	IA	14	14	9/20 – 9/27
			PA	13	8	9/19 – TBD
	PA	Flooding August 31, 2018	IA	2	1	9/24 – TBD
			PA	1	0	9/27 – TBD

Declaration Approval



FEMA

FEMA-4398-DR-Guam

- Major Disaster Declaration approved October 1, 2018 for the territory of Guam
- For Typhoon Mangkhut that occurred September 10-11, 2018
- Provides:
 - Public Assistance for the territory (IA still under review)
 - Hazard Mitigation for the entire territory



■ IA/PA

Disaster Requests & Declarations



FEMA

Declaration Requests in Process					Requests APPROVED (since last report)	Requests DENIED (since last report)
4	IA	PA	HM	Date Requested	0	1
NJ – DR Severe Storms and Flooding	X		X	August 30, 2018		October 1, 2018
PA – (Appeal) DR Severe Storms, Flooding, and Landslides		X	X	September 7, 2018		
NY – DR Severe Storms and Tornadoes		X	X	September 9, 2018		
NC – DR (Appeal) Severe Storms, Flooding, Landslides, and Mudslides	X	X	X	September 19, 2018		
Guam – DR Typhoon Mangkhut	X	X	X	September 21, 2018	October 1, 2018	
SD – (Appeal) Severe Storms and Flooding		X	X	September 25, 2018		

Disaster Amendments



FEMA

Amendment	Date Issued	Action
Amendment No. 3 to FEMA-4382-DR-CA	October 1, 2018	Closes incident period effective September 19, 2018

Readiness – Deployable Teams and Assets



FEMA

Resource	Force Strength	Available	Deployed	Other	Cadres with 25% or Less Availability
IM Workforce	12,116 ▲	2,978 ▼ 25%	5,706 ▼	3,432	DSA 22% (184/845); EHP 9% (38/423); ER 9% (4/45); FM 24% (63/269); HM 20% (195/1,006); HR 22% (52/235); IT 20% (124/631); LOG 21% (249/1,189); OPS 23% (64/277); PA 12% (226/1,861); PLAN 21% (72/342); SAF 11% (6/57); SEC 10% (11/116)
National IMATs* (1-2 Teams)	East 1: Composite: West:	Deployed Deployed B-2			<div data-bbox="807 289 950 354">4382-DR-CA FCO: David G. Samaniego JFO: Sacramento, CA R-IX IMAT-2</div> <div data-bbox="969 289 1112 354">4388-DR-MT FCO: James Stephenson JFO: Denver, CO</div> <div data-bbox="1132 289 1275 398">4375-DR-NE 4387-DR-NE 4386-DR-IA 4392-DR-IA FCO: Timothy J. Scranton / C. Johnson-Cage JFO: Windsor Heights, IA</div> <div data-bbox="1294 289 1437 354">4359-DR-WV 4378-DR-WV FCO: Steven S. Ward JFO: Charleston, WV</div> <div data-bbox="1456 289 1599 354">4374-DR-MD 4376-DR-MD FCO: Emily Breslin JFO: Philadelphia, PA</div>
Regional IMATs (≤ 3 Teams)	Assigned: Available: PMC / NMC: Deployed:	13 4 (+1) 2 (-1) 7			<div data-bbox="699 398 842 464">4396-DR-CNMI FCO: Benigno Bern Ruiz JFO: TBD R-VII IMAT, R-IX LNO</div>
National ISBs (0 Teams)	Team A Team B Team C	Deployed Deployed Deployed			
US&R (33-65%)	Assigned: Available: PMC / NMC: Deployed:	28 18 8 2			<div data-bbox="699 660 842 726">4398-DR-GU FCO: Benigno Bern Ruiz Typhoon Mangkhut R-IX LNO (SEOC)</div>
MERS (33-65%)	Assigned: Available: PMC / NMC: Deployed:	36 26 0 10			<div data-bbox="699 748 842 857">3404-EM-HI 4395-DR-HI FCO: Dolph A. Diemont 4366-DR-HI FCO: Benigno Bern Ruiz JFO: Honolulu, HI R-IX IMAT-1 (JFO)</div>
FCO (≤ 1 Type I)	Assigned: Available: PMC / NMC: Deployed:	32 (-1) 13 (+3) 0 (-3) 19 (-1)			<div data-bbox="1715 453 1858 496">4368-DR-NJ FCO: Lai Sun Yee JFO: Colts Neck, NJ</div> <div data-bbox="1715 529 1858 573">3403-EM-VA FCO: Donald Keldsen JFO: TBD</div> <div data-bbox="1715 606 1858 715">4393-DR-NC FCO: Albert Lewis JFO: Durham, NC N-IMAT E1; R-I IMAT, R-IV IMAT 1, R-VII IMAT, R-IV MERS</div> <div data-bbox="1715 737 1858 846">4394-DR-SC FCO: Elizabeth Turner JFO: W. Columbia, SC R-IV IMAT 2, Composite IMAT, R-IV LNO, MERS, US&R: Red IST, 2 Type 3s</div> <div data-bbox="1715 868 1858 911">4337-DR-FL FCO: Thomas J. McCool JFO: Orlando, FL</div>
FDRC (≥ 3)	Assigned: Available: PMC / NMC: Deployed:	14 4 2 8			<div data-bbox="1336 933 1479 1021">4336-DR-PR 4339-DR-PR FCO: Justo Hernandez JFO: Guaynabo, PR MERS</div> <div data-bbox="1715 933 1858 999">4335-DR-USVI 4340-DR-USVI FCO: Christopher Harnett JFO: St. Croix, USVI</div>

As of 3:00 a.m. EDT Oct 2, 2018

* **B-2 Status:** Assemble ≤ 2-hrs, On Site ≤ 18-hrs; **B-48 Status:** Assemble and deploy ≤ 48hrs; **Charlie Status:** No team assemble time requirement

FEMA Readiness – Activation Teams



FEMA

Status		Activated Team	Activation Level	Activation Times	Reason / Comments
NWC (5 Teams)	Steady State				
NRCC (2 Teams)	Available				Gold Team / October
HLT	Activated				
RWC / MOCs (10 Regions)	Steady State				
RRCCs (10 Regions)	Available				

Backup Regions: **VI, VIII & V**

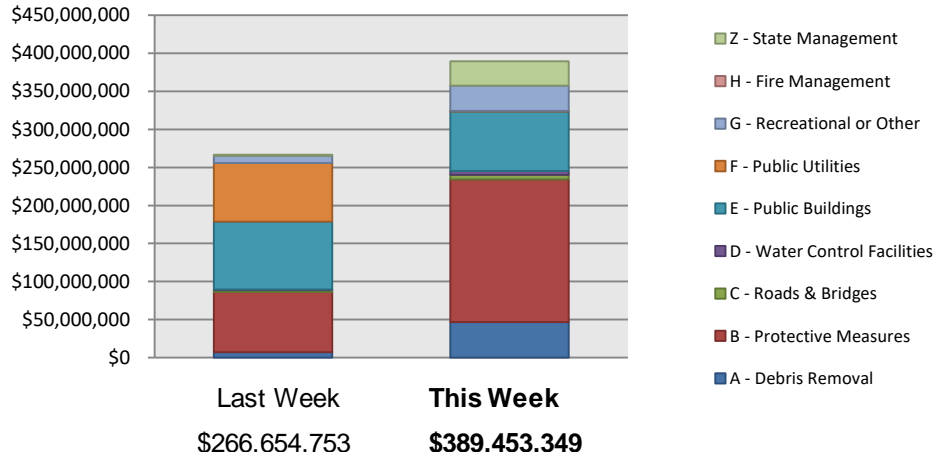
Public Assistance Grant Program



FEMA

PA Project Worksheets Obligated in past week, as of 10/01/18 at 1500 EDT										
PA Category	Emergency Work		Permanent Work					H - Fire Management	Z - State Management	Total
	A - Debris Removal	B - Protective Measures	C - Roads & Bridges	D - Water Control Facilities	E - Public Buildings	F - Public Utilities	G - Recreational or Other			
Number Of PWs Obligated	31	90	34	7	57	13	24	0	22	278
Federal Share Obligated	\$46,575,322	\$187,684,254	\$6,130,488	\$4,903,354	\$78,234,056	\$1,019,852	\$33,151,670	\$0.00	\$31,754,351	\$389,453,349

Public Assistance Obligated per Category In the Past 2 Weeks – 09/17/2018 through 10/1/2018



This weeks PA Highlights

- In 4382-CA:
 - \$61 Million obligated for Category B – Protective Measures
- In 4332-TX:
 - \$47 Million obligated for Category E – Public Buildings
- In 4340-VI
 - \$45 Million obligated for Category B – Protective Measures
- In 4339-PR
 - \$67 Million obligated for Category B – Protective Measures

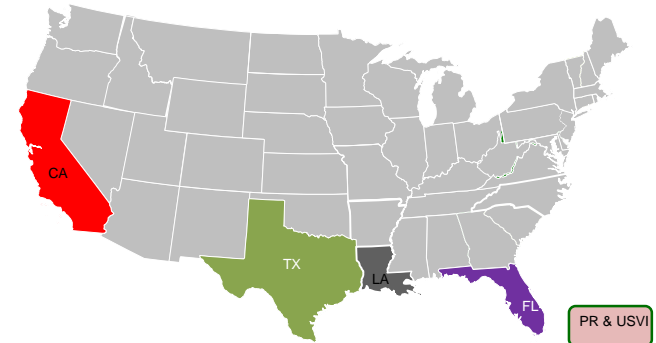
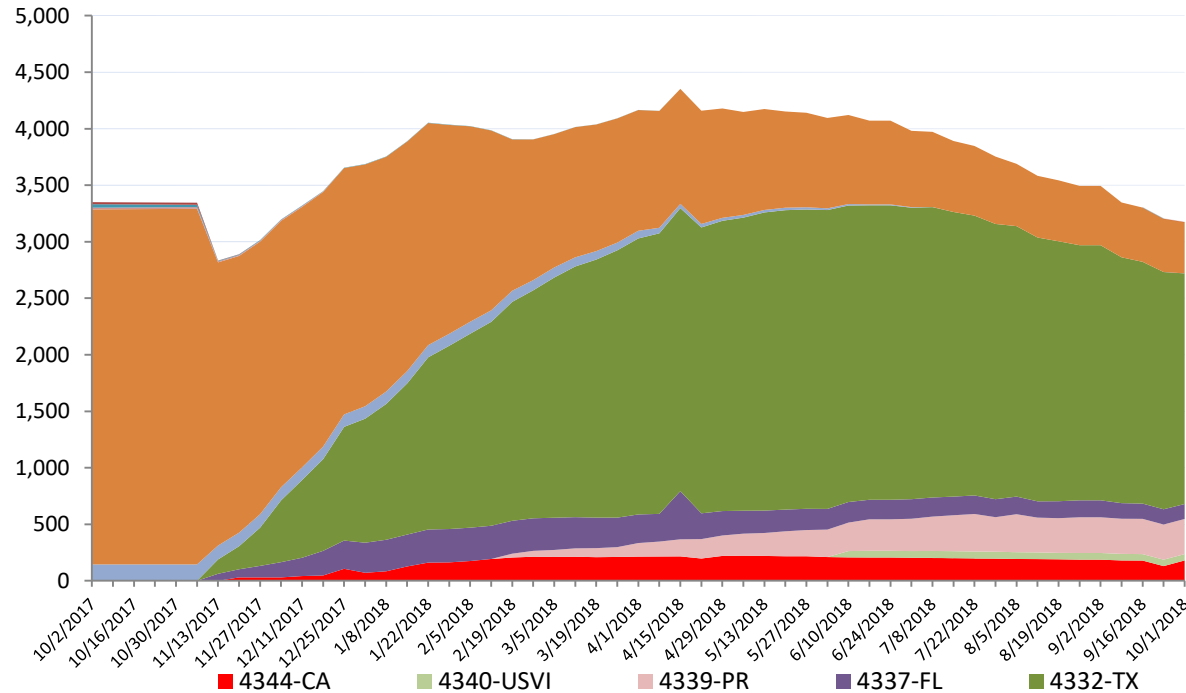
Direct Housing



FEMA

Total Households in FEMA Direct Housing per State
 Past Year per Week, 10/2/2017 – 10/1/2018, There are currently **3,173** Households Occupying **3,173** Temporary Units

DR	IA Declaration Date	Program End Date	Current # of Households in Direct Housing (Weekly Change)
4277-LA	8/14/2016	2/14/2018	453 (-18)
4332-TX	8/25/2017	2/25/2018	2,041 (-58)
4337-FL	9/10/2017	3/10/2018	132 (-3)
4339-PR	9/10/2017	3/20/2019	311 (0)
4340-USVI	9/10/2017	3/20/2019	56 (-1)
4344-CA	10/10/2017	4/10/2018	180 (+50)



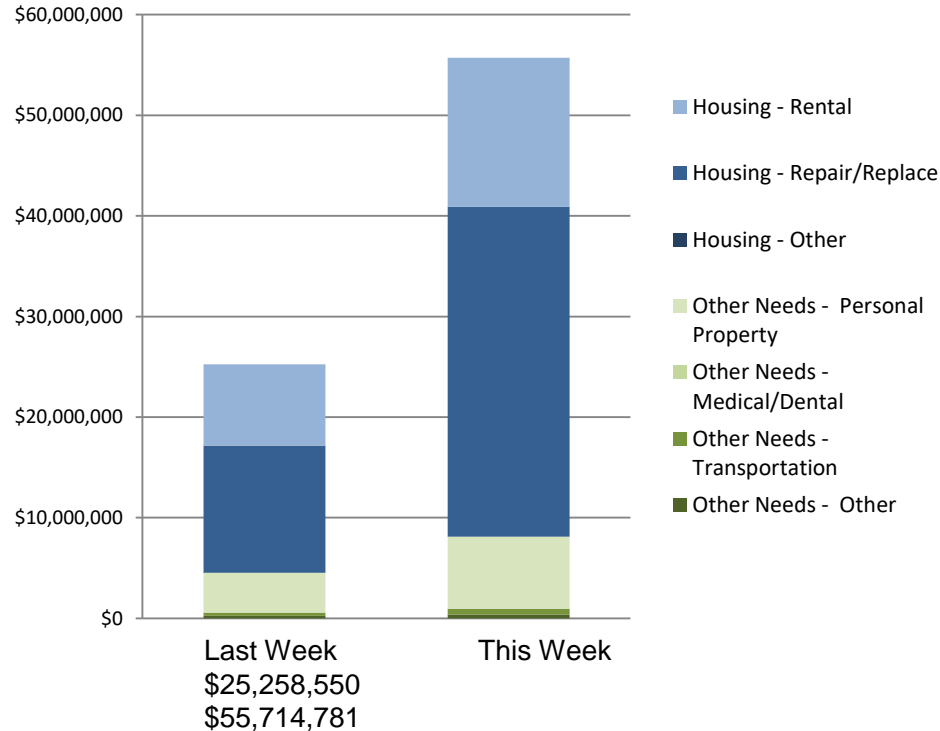
States with Currently Occupied Units

Individual Assistance Activity



FEMA

IHP Approved per Category in the Past
2 Weeks – 09/17/2018 through 10/01/2018



Nationwide Test of the Emergency Alert System



FEMA

FEMA, in coordination with the Federal Communications Commission (FCC), will conduct a nationwide test of the [Emergency Alert System \(EAS\)](https://www.fema.gov/emergency-alert-system) and [Wireless Emergency Alert \(WEA\)](https://www.fema.gov/wireless-emergency-alert) on **October 3, 2018**. More information: <https://www.fema.gov/emergency-alert-test>

The WEA portion of the test commences at 2:18 PM EDT and the EAS portion follows at 2:20 p.m. EDT.

The EAS test is scheduled to last approximately one minute and is made available to EAS participants including radio and television broadcasters, cable systems, satellite radio and television providers, and wireline video providers.



<https://www.fema.gov/emergency-alert-system>

This is the fourth EAS nationwide test and the first national WEA test. The WEA test message will be sent to cell phones. The WEA test message will read "THIS IS A TEST of the National Wireless Emergency Alert System. No action is needed."



<https://bit.ly/2PODxVP>



FEMA

FEMA's mission is helping people before, during, and after disasters.