

FEMA National Watch Center

Daily Operations Briefing

Saturday, October 2, 2021

8:30 a.m. ET



FEMA

National Current Ops / Monitoring

New Significant Incidents / Ongoing Ops

- None

Hazard Monitoring

- Heavy rain and flash flooding possible – Lower Mississippi Valley to Ohio Valley
- Tropical Activity:
 - Atlantic:
 - Hurricane Sam (CAT 4)
 - Tropical Storm Victor
 - Eastern Pacific:
 - Disturbance 1: Medium (40%)

Disaster Declaration Activity

- 1 Amendment Issued

Event Monitoring

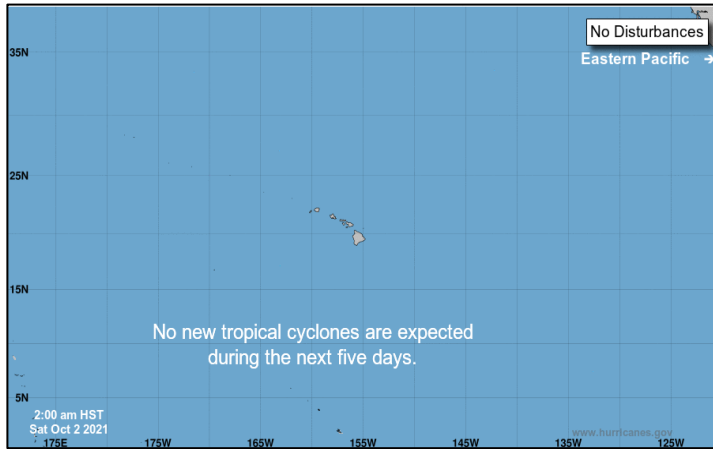
- None



FEMA

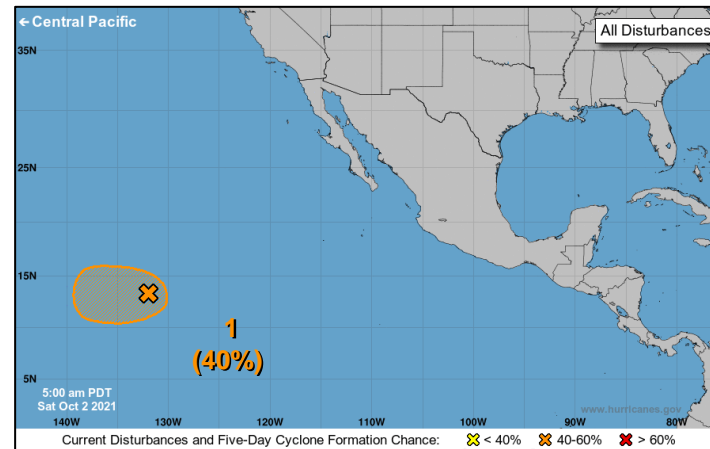
Tropical Outlook – Five Day

Central Pacific



- No new tropical cyclones expected in the next 5 days

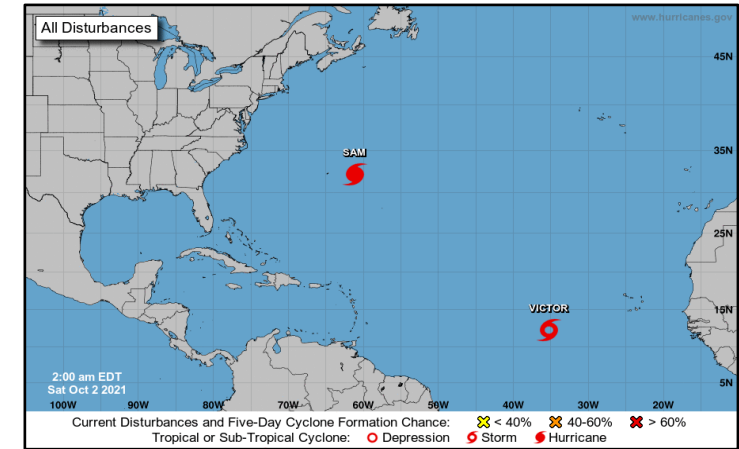
Eastern Pacific



Disturbance 1 (as of 8:00 a.m. ET)

- 1,600 miles WSW of the southern tip of Baja California peninsula
- Tropical depression could form over the weekend or early next week
- Formation chance through 48 hours: Low (20%); 5 days: Med (40%)

Atlantic



Hurricane Sam (CAT 4) (Advisory #39 as of 5:00 a.m. ET)

- 255 miles SE of Bermuda
- Maximum sustained winds 130 mph
- Moving NNE at 17 mph
- Expected to remain a major hurricane through today
- Hurricane force winds extend 65 miles; tropical storm force winds extend 205 miles

Tropical Storm Victor (Advisory #11 as of 5:00 a.m. ET)

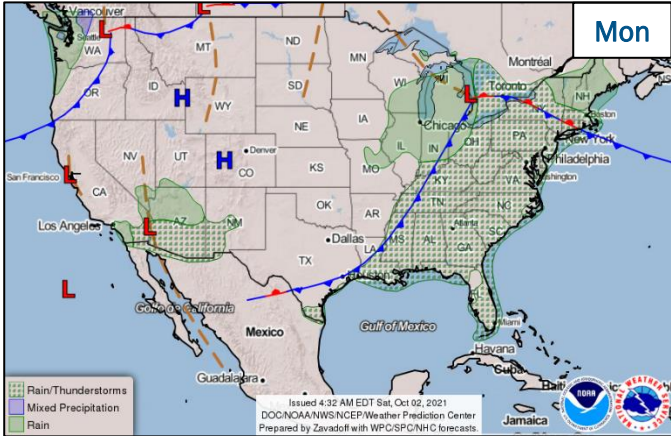
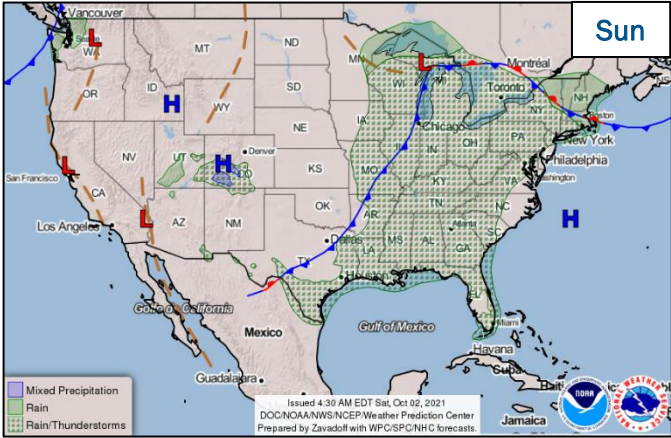
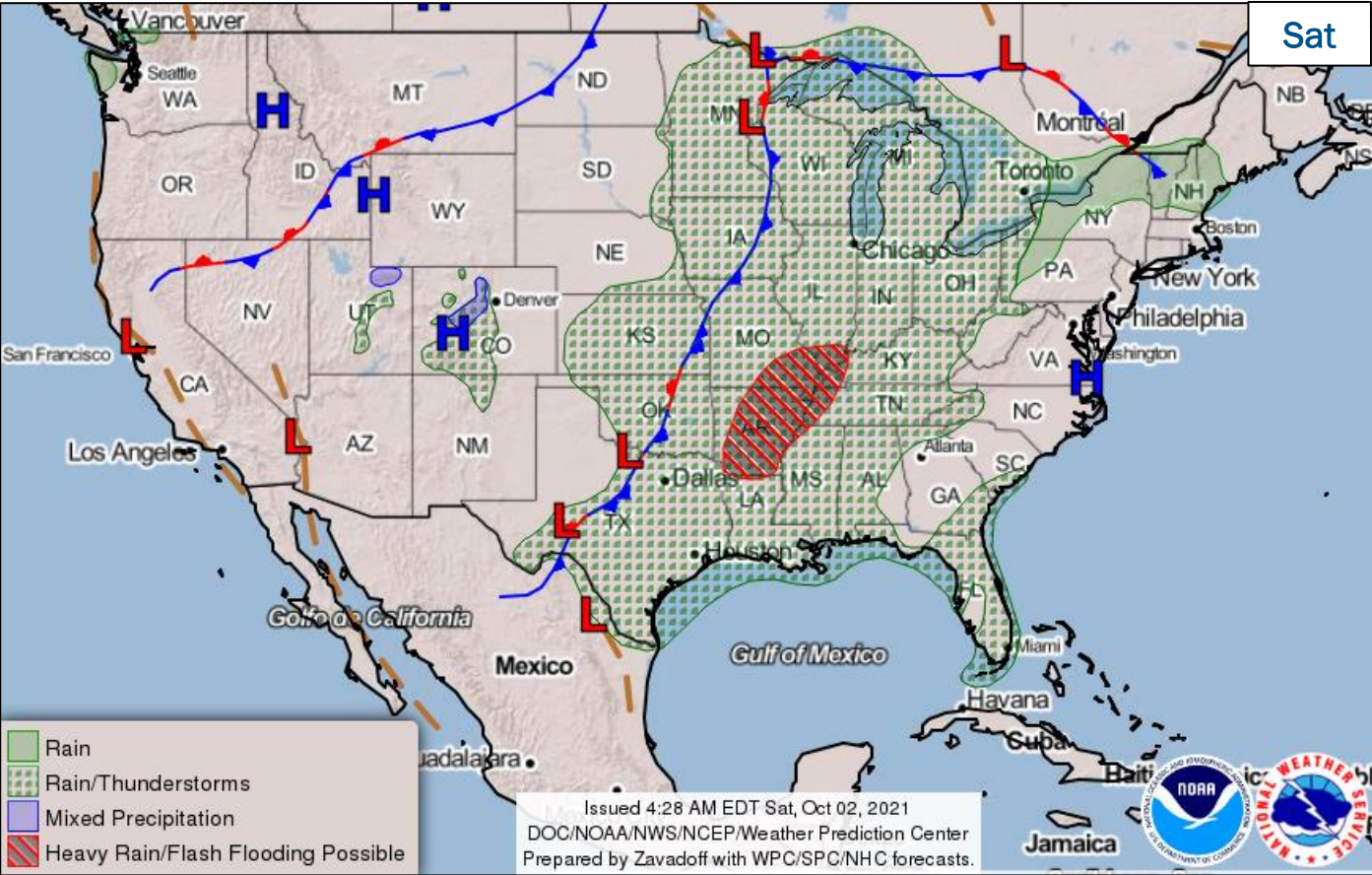
- 850 miles WSW of Cabo Verde Islands
- Moving WNW at 13 mph
- Maximum sustained winds 50 mph
- Tropical storm force winds extend 125 miles
- Forecast to be a remnant low by Monday



FEMA

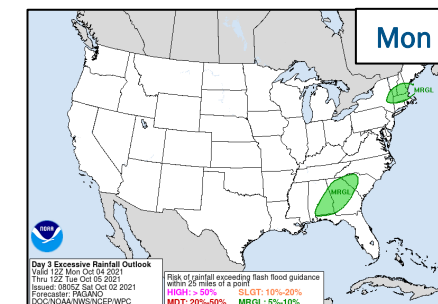
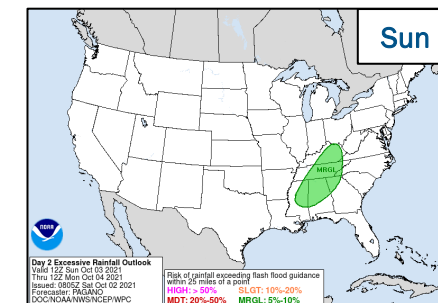
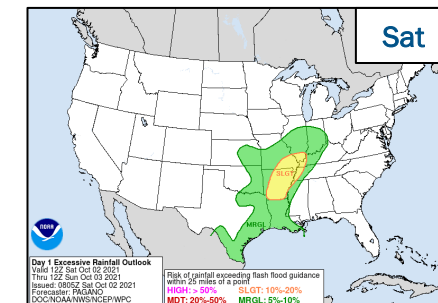
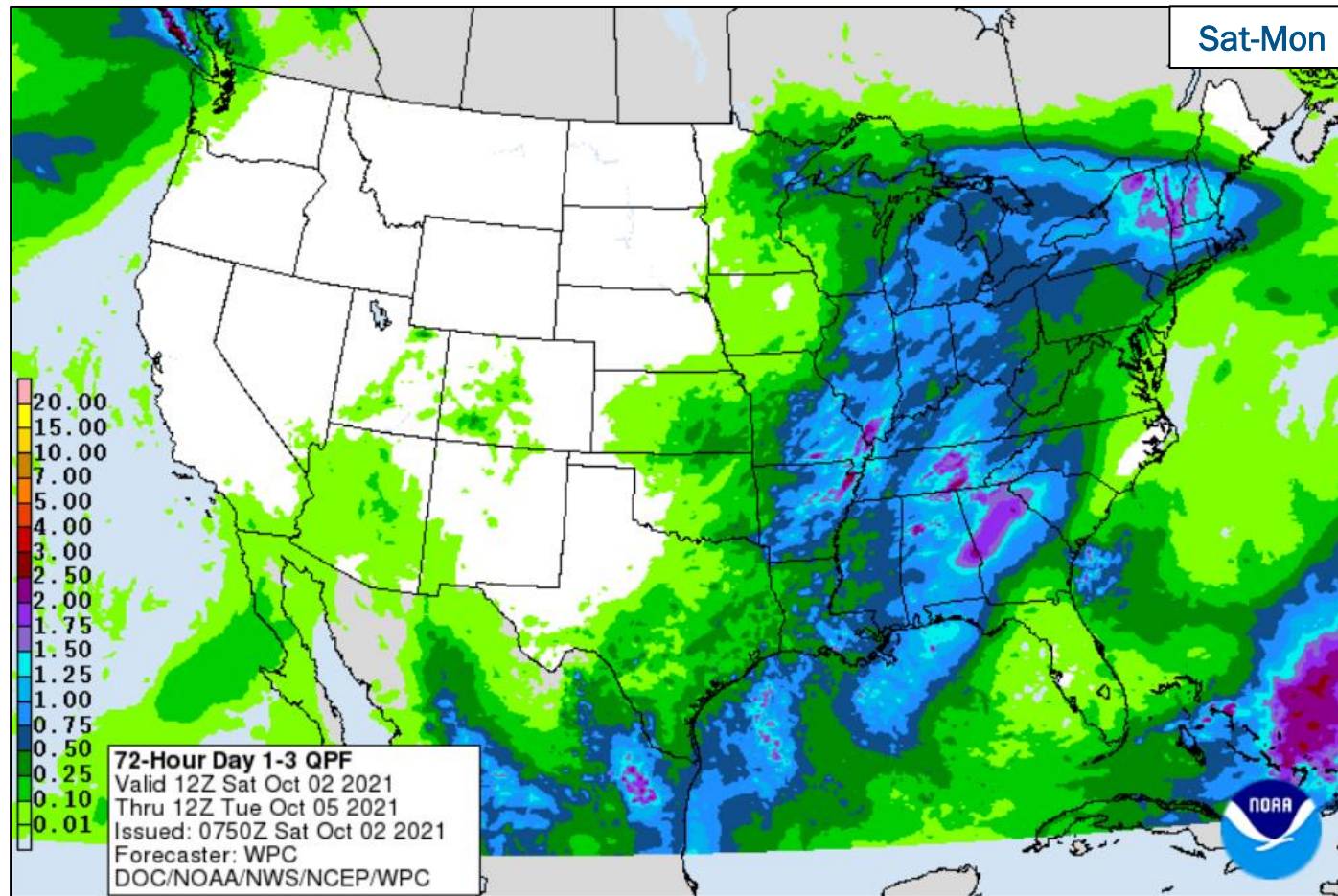
National Watch Center

National Weather Forecast



FEMA

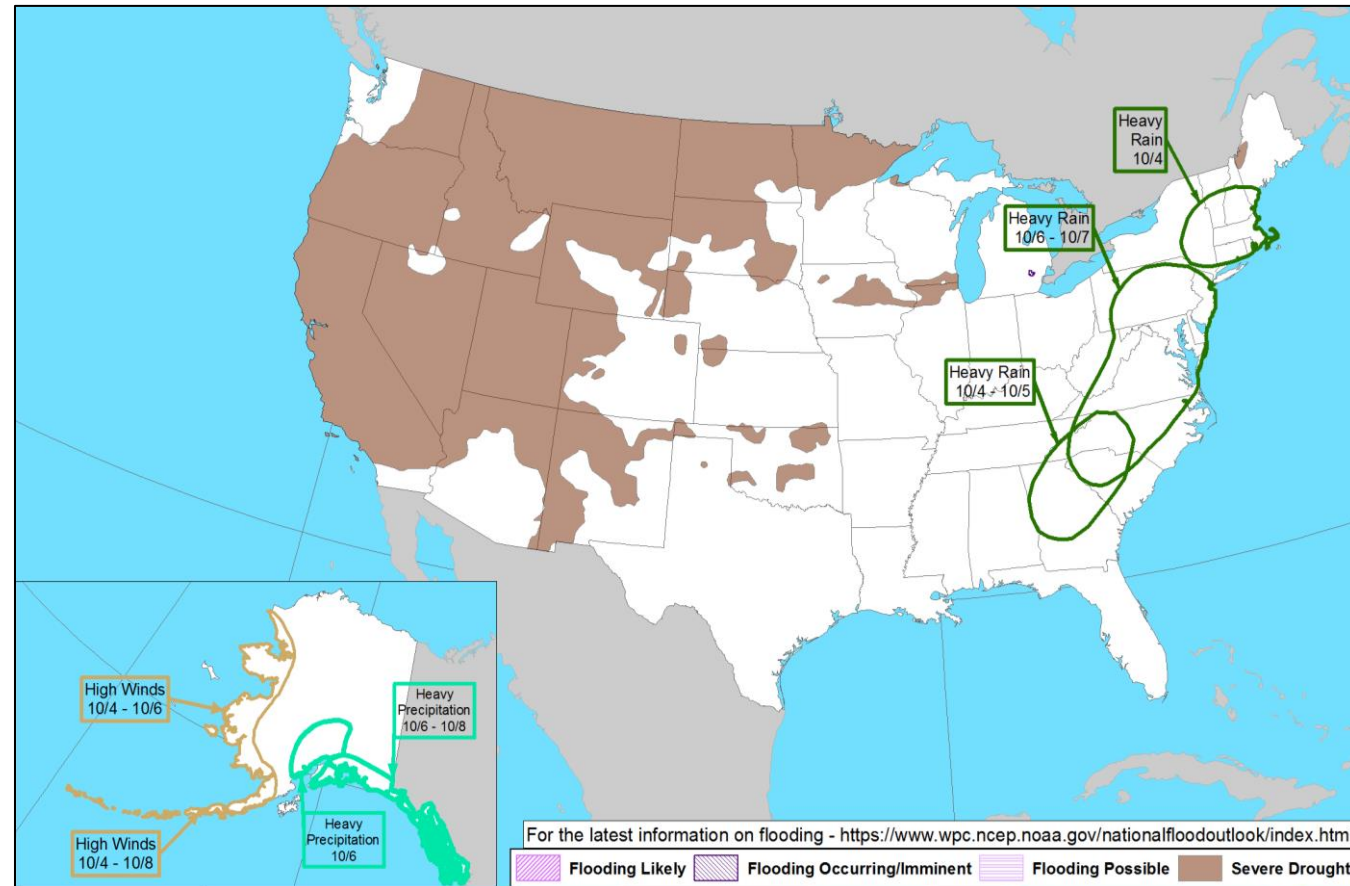
Precipitation & Excessive Rainfall



FEMA

National Watch Center

Hazards Outlook – Oct 4-8

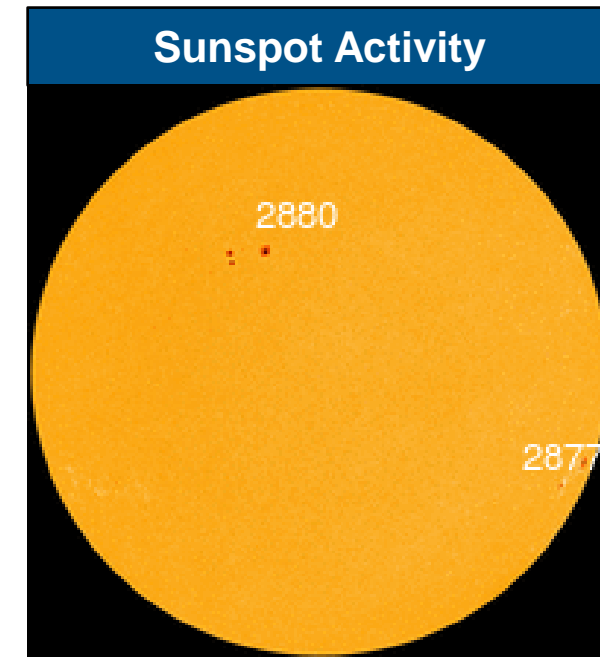



FEMA

National Watch Center

Space Weather Outlook

	Space Weather Activity	Geomagnetic Storms	Solar Radiation	Radio Blackouts
Past 24 Hours	None	None	None	None
Next 24 Hours	None	None	None	None
For further information on NOAA Space Weather Scales refer to: http://www.swpc.noaa.gov/noaa-scales-explanation For further information on Sunspot Activity refer to: https://www.swpc.noaa.gov/phenomena/sunspotssolar-cycle				



FEMA

National Watch Center

Joint Preliminary Damage Assessments

Region	State / Location	Incident	IA	Number of Counties		Start – End
			PA	Requested	Complete	
I	MA	Severe Storms and Flooding Jul 16-21	IA	0	0	N/A
			PA	5	4 (+4)	8/10 – TBD
	CT	Tropical Cyclone Ida Sep 1	IA	8	0	9/27 – TBD
			PA	8	0	9/27 – TBD
	RI	Tropical Cyclone Henri Aug 20-24	IA	0	0	N/A
			PA	2	0	9/23 – TBD
	RI	Ida Sep 1-2	IA	0	0	N/A
			PA	2	0	TBD
III	DE	Tropical Cyclone Ida Sep 1	IA	1	1	9/9 – 9/9
			PA	1	0	10/5 – TBD
IV	MS	Tropical Cyclone Ida Aug 29	IA	8	8	9/9 – 9/12
			PA	21 & MBCI*	10	9/20 – TBD

*MBCI – Mississippi Band of Choctaw Indians



FEMA

National Watch Center

Declaration Requests in Process – 7

State / Tribe / Territory – Incident Description	Type	IA	PA	HM	Requested
KY – Severe Storms and Flooding (Appeal)	DR	X		X	Sep 9
DE – Remnants of Hurricane Ida	DR	X	X	X	Sep 17
NY – Remnants of Tropical Storm Fred	DR	X	X	X	Sep 17
NH – Severe Storms and Flooding	DR		X	X	Sep 20
MD – Remnants of Hurricane Ida	DR	X		X	Sep 27
MS – Hurricane Ida	DR	X	X	X	Sep 29
VA – Flooding, Landslides, and Mudslides	DR	X	X	X	Sep 30

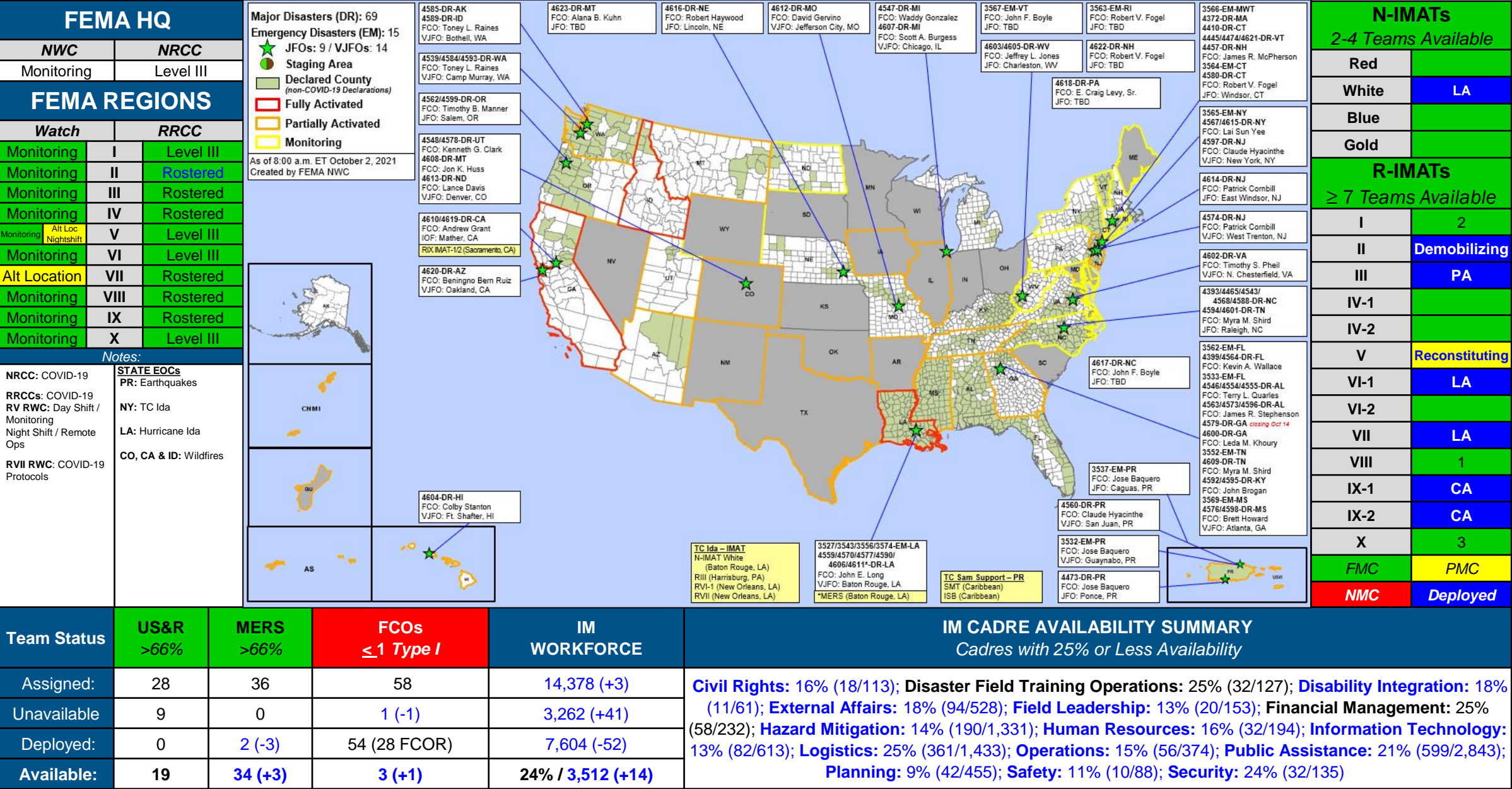


FEMA

Declaration Amendments

Declaration	Number	Issued	Action
FEMA-4617-DR-NC	1	Oct 1	Adds four counties for Public Assistance

FEMA Common Operating Picture





FEMA

Helping people before, during, and after disasters.



Scan to subscribe to this briefing.