



# FEMA

## Daily Operations Briefing

Sunday, October 4, 2020

8:30 a.m. ET

# National Current Operations and Monitoring



FEMA

## Significant Incidents or Threats:

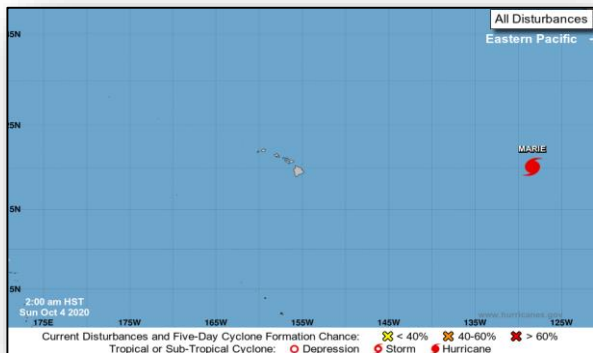
- Slight Risk of Excessive Rainfall – Florida
- Wildfires – Western U.S.
- COVID-19

## Tropical Activity:

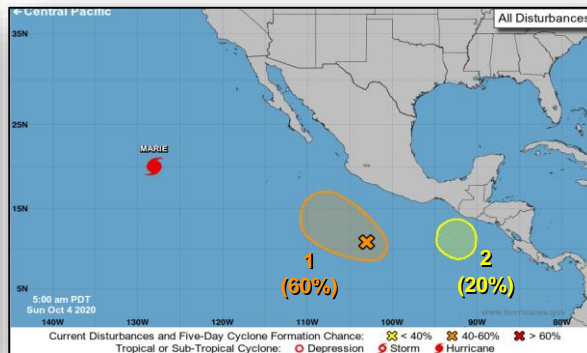
- Atlantic:
  - Tropical Storm Gamma
  - Disturbance 1: High (80%)
  - Disturbance 2: Low (10%)
  - Disturbance 3: Low (10%)
- Eastern Pacific:
  - Hurricane Marie (CAT 2)
  - Disturbance 1: Medium (60%)
  - Disturbance 2: Low (20%)
- Central Pacific: No new tropical cyclones expected during the next five days
- Western Pacific: No activity affecting U.S. interests

**Declaration Activity:** None

# Tropical Outlook



## Central Pacific



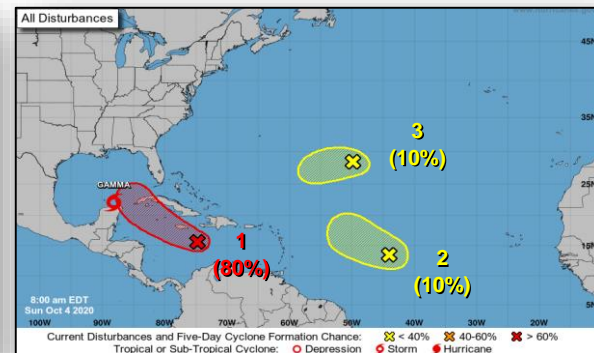
## Eastern Pacific

### Disturbance 1 (as of 8:00 a.m. ET)

- Located several hundred miles S of the coast of southwestern coast Mexico
- 48-hour Formation Chance: **Medium (40%)**
- 5-day Formation Chance: **Medium (60%)**

### Disturbance 2 (as of 8:00 a.m. ET)

- Could form **SSE** of the Gulf of Tehuantepec
- Gradual development possible
- 48-hour Formation Chance: Low (near 0%)
- 5-day Formation Chance: Low (20%)



## Atlantic

### Disturbance 1 (as of 8:00 a.m. ET)

- Located over central Caribbean Sea
- Tropical depression **likely** to form next week
- 48-hour Formation Chance: **High (70%)**
- 5-day Formation Chance: **High (80%)**

### Disturbance 2 (as of 8:00 a.m. ET)

- Located over the central tropical Atlantic
- 48-hour Formation Chance: Low (10%)
- 5-day Formation Chance: **Low (10%)**

### Disturbance 3 (as of 8:00 a.m. ET)

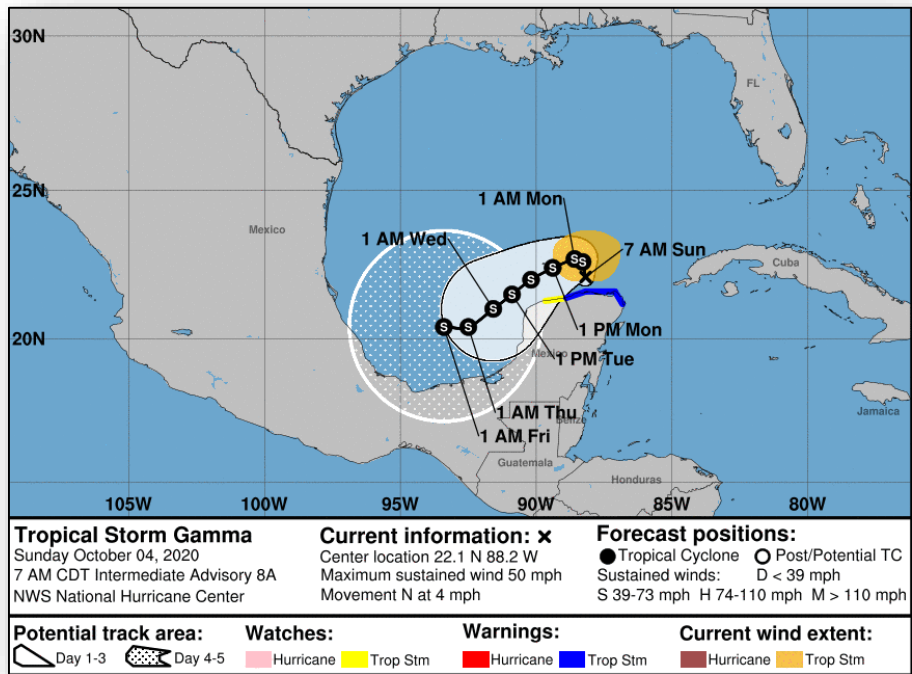
- 1,000 miles ESE of Bermuda
- 48-hour Formation Chance: Low (10%)
- 5-day Formation Chance: Low (10%)

# Tropical Outlook – Atlantic



## Tropical Storm Gamma (Advisory #8A as of 5:00 a.m. ET)

- 110 miles ENE of Progreso, Mexico
- Maximum sustained winds 50 mph
- Moving N at 4 mph
- Tropical storm force winds extend outward up to 115 miles
- Some re-strengthening expected today




# Tropical Outlook – Eastern Pacific



FEMA

## ***Hurricane Marie (CAT 2)*** (Advisory #21 as of 5:00 a.m. ET)

- 1,185 miles W of the southern tip of Baja California
- Moving NW at 8 mph
- Maximum sustained winds at 105 mph
- Hurricane strength winds extend 45 miles
- Tropical storm force winds extends 150 miles
- Forecast to become a tropical storm by Sunday night



# Wildfires – Western US



**Situation:** Of the over 7 million acres burned, the National Watch Center continues to track 11 active fires that have burned nearly 2 million acres from the West Coast to the Rocky Mountains. Mandatory evacuations continue throughout the impacted regions. No reported unmet needs.

## FEMA Region VIII: FMAGs (1 - CO, 1 - WY)

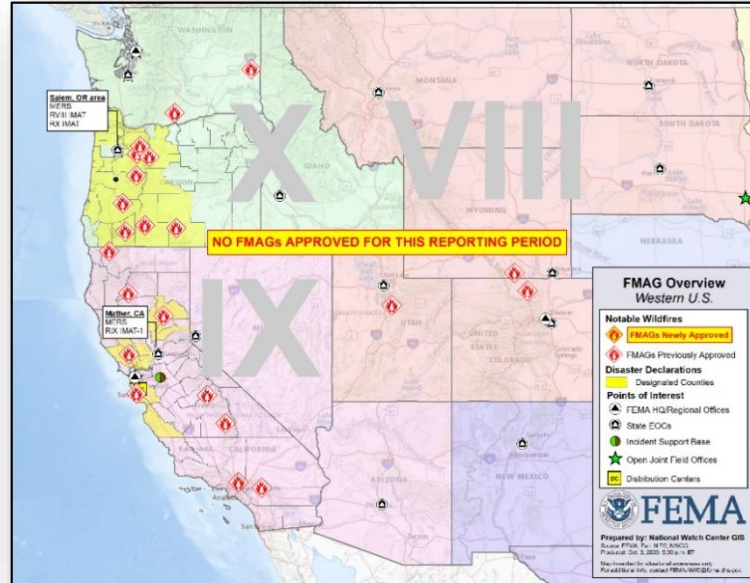
- Acreage burned (FMAGs only): **262,555 (+8,219)**
- Homes / structures threatened: **3,881 (-876) / 0**
- Homes / structures damaged: **0 / 0**
- Homes / structures destroyed: **57 (-1) / 60 (-31)**
- Fatalities / Injuries: **0 / 22**
- Evacuations: **7,328**

## FEMA Region IX: 7 FMAGs (CA)

- Acreage burned (FMAGs only): **1,177,130 (+5,809)**
- Homes / structures threatened: **36,797 (-11,083) / 6,698 (-349)**
- Homes / structures damaged: **282 (+27) / 207 (+22)**
- Homes / structures destroyed: **3,048 (+116) / 2,204 (+119)**
- Fatalities / Injuries: **21 / 73 (+5)**
- Evacuations: **59,986 (-20,328)**

## FEMA Region X: 2 FMAGs (OR)

- Acreage burned (FMAGs only): **397,260 (-138,074)**
- Homes / structures threatened: **522 / 59**
- Home / structures damaged: **120 (-10) / 110 (-9)**
- Homes / structures destroyed: **750 (-56) / 853 (-83)**
- Fatalities / Injuries: **5 / 16 (-3)**
- Evacuations: **2,942**



## State Response

- CA, OR, & WA EOCs at Full Activation (COVID-19 & Wildfires)

## Federal Response

- Declarations approved – 2 DRs
- Declarations requested – 1 DR
- Region IX RWC monitoring
  - IMAT deployed to CA EOC (Wildfires)
- Region X RRCC: Level III (Wildfires & COVID-19)
  - IMAT deployed to OR EOC
  - ESF-13 activated; 1 IMT (Eugene) and 2 QRTs deployed to OR (Medford & Eugene)
- EPA conducting Rapid Needs Assessments for 2 counties in CA
- MERS: Mather, CA; Salem, OR; McKenzie River Outreach Site, OR

# Wildfire Summary – Region VIII



FEMA

Fire Name (County, ST)	FMAG #	Acres Burned	Percent Contained	Evacuations	Structures (Homes / Other)			Fatalities / Injuries
					Threatened	Damaged	Destroyed	
<b>Colorado (1)</b>								
Cameron Peak (Larimer, CO)	5349-FM-CO	125,715 (+117)	40% (+2)	M: 5,888	H: 3,581 (-876)	H: 0	H: 28 (-1)	0 / 21
				V: 376	O: 0	O: 0	O: 29 (-31)	
<b>Wyoming (1)</b>								
Mullen (Carbon and Albany, WY)	5375-FM-WY	136,840 (+8,102)	11% (+5)	M: 1,440	H: 300	H: 0	H: 29	0 / 1
				V: 0	O: 0	O: 0	O: 31	

(Evacuations: M = Mandatory / V = Voluntary; Structures: H = Homes and Mixed Commercial/Residential / O = Non-residential Commercial/Other Minor Structures)

# Wildfire Summary – Region IX



FEMA

Fire Name (County, ST)	FMAG #	Acres Burned	Percent Contained	Evacuations	Structures (Homes / Other)			Fatalities / Injuries
					Threatened	Damaged	Destroyed	
<b>California (7)</b>								
Creek (Fresno and Madera, CA)	5348-FM-CA	313,660 (+1,597)	49% (+4)	M: 1,090 (-500)	H: 376 (-4,200)	H: 44	H: 567	0 / 33 (+2)
				V: 0	O: 0	O: 27	O: 289	
*Slater (Siskiyou, CA, Josephine, OR)	5361-FM-CA 5369-FM-OR	154,814 (+217)	55% (+4)	M: 50	H: 150	H: 10	H: 202	2 / 3
				V: 0	O: 0	O: 1	O: 238	
North Complex (& Bear Fire) (Butte, Plumas, and Yuba, CA)	5363-FM-CA (Bear Fire)	317,459	83% (+4)	M: 17,800	H: 12,000	H: 51	H: 1,523	15 / 13
				V: 0	O: 3,030	O: 68	O: 829	
SQF Complex (Tulare, CA)	5373-FM-CA	156,435 (+1,452)	60%	M: 300 (-3,790)	H: 0	H: 10	H: 173	0 / 17 (+2)
				V: 0	O: 0	O: 2	O: 55 (-4)	
Bobcat (Los Angeles, CA)	5374-FM-CA	115,007 (+106)	84% (+1)	M: 4,000	H: 6,076	H: 28	H: 87	0 / 6
				V: 0	O: 159	O: 19	O: 84	
Glass (Napa and Sonoma, CA)	5376-FM-CA	63,450 (+1,090)	15% (+7)	M: 36,472 (-16,009)	H: 18,104 (-6,873)	H: 125 (+25)	H: 401 (+103)	0 / 0
				V: 0	O: 3,509 (-349)	O: 78 (+21)	O: 615 (+116)	
Zogg (Shasta, CA)	5377-FM-CA	56,168	66% (+10)	M: 274 (-2,000)	H: 91 (-10)	H: 14 (+2)	H: 95 (+21)	4 / 1 (+1)
				V: 0	O: 0	O: 12 (+7)	O: 94 (+15)	

\*Note: Burning along the border of OR & CA – FMAGs approved for both states (Evacuations: M = Mandatory / V = Voluntary; Structures: H = Homes and Mixed Commercial/Residential / O = Non-residential Commercial/Other Minor Structures)



# Wildfire Summary – Region X



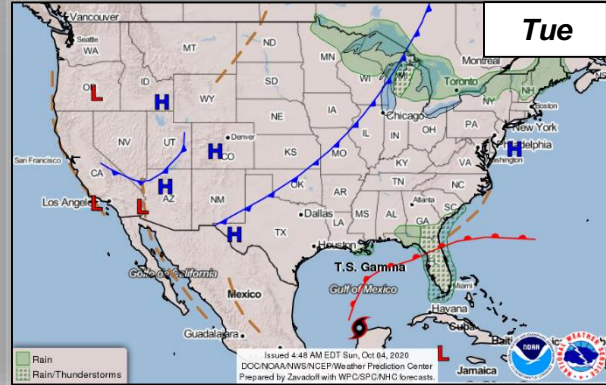
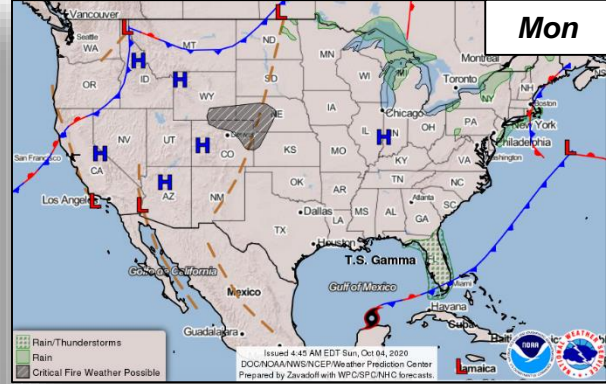
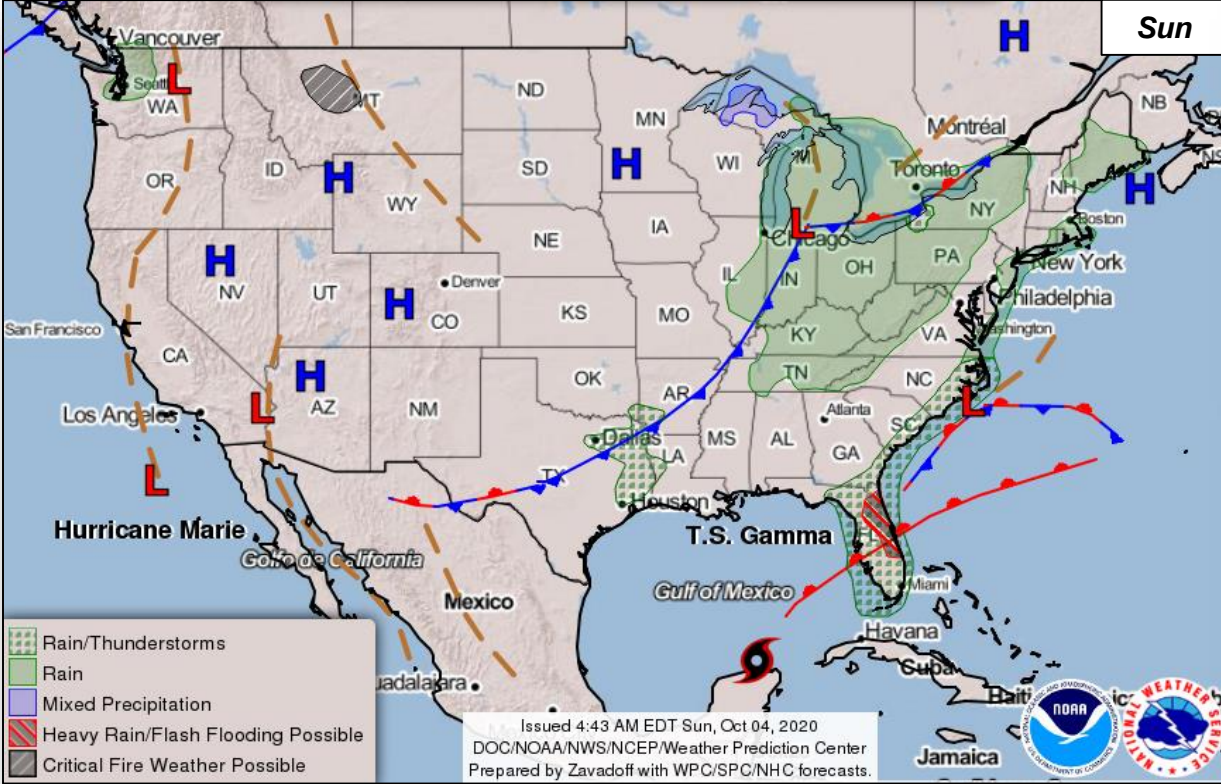
FEMA

Fire Name (County, ST)	FMAG #	Acres Burned	Percent Contained	Evacuations	Structures (Homes / Other)			Fatalities / Injuries
					Threatened	Damaged	Destroyed	
<b>Oregon (2)</b>								
*Beachie Creek/Lionshead Complex (Marion, Clackamas, Linn, and Jefferson, OR)	5356-FM-OR	397,260 (+11)	59% / 43% (+6)	M: 2,942	H: 522	H: 120	H: 750	5 / 16
				V: 0	O: 59	O: 110	O: 853	
Riverside - <b>FINAL</b> (Clackamas, OR)	5366-FM-OR	138,085	54%	M: 0	H: 0	H: 10	H: 56	0 / 3
				V: 0	O: 0	O: 9	O: 83	

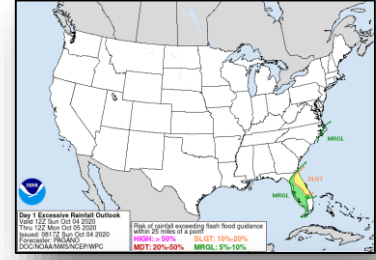
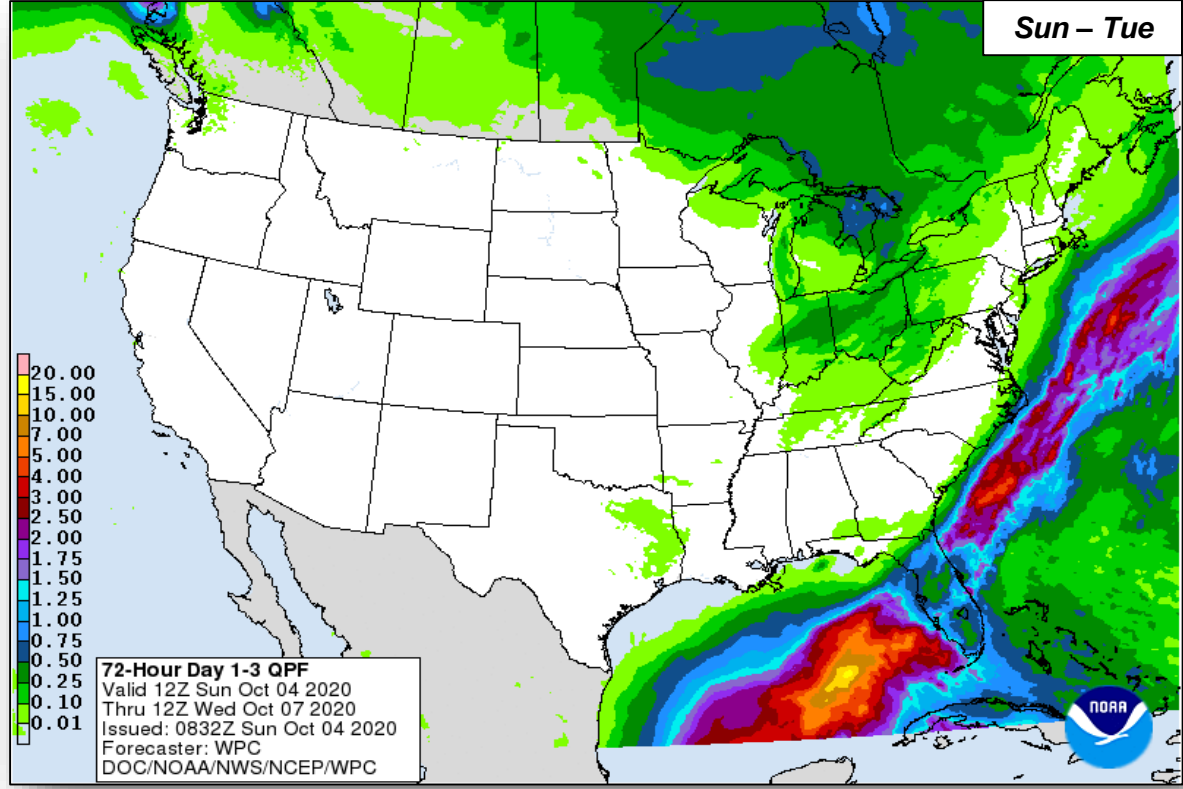
\* All numbers combined for this complex fire except for the containment percentage

(Evacuations: M = Mandatory / V = Voluntary; Structures: H = Homes and Mixed Commercial/Residential / O = Non-residential Commercial/Other Minor Structures)

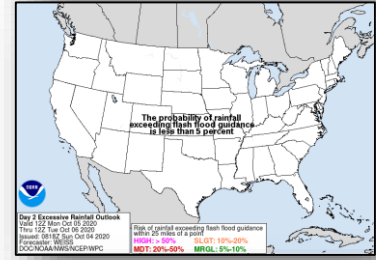
# National Weather Forecast



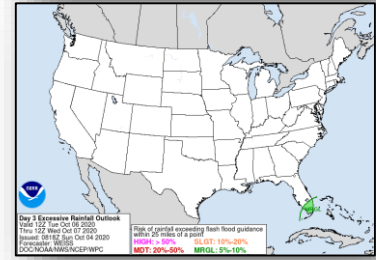
# Precipitation & Excessive Rainfall



**Sun**

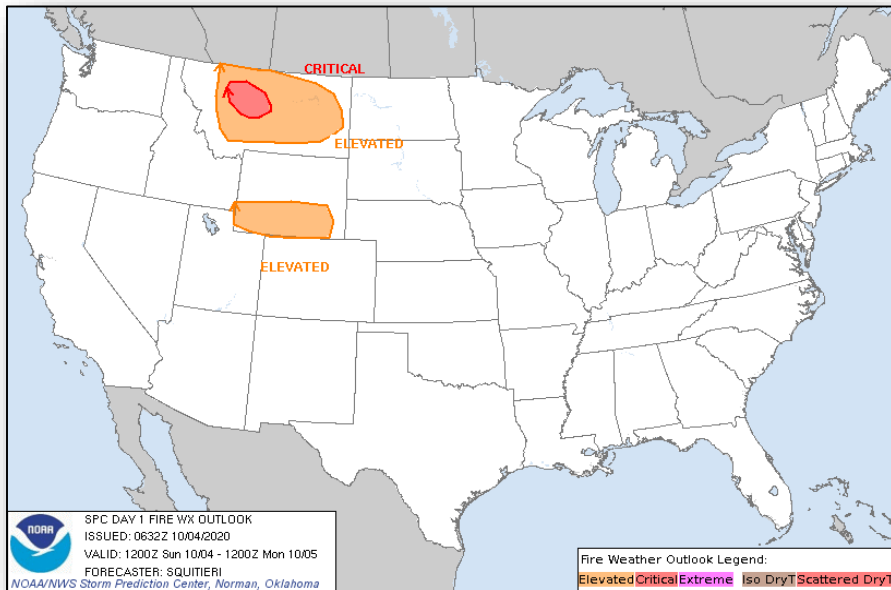


**Mon**

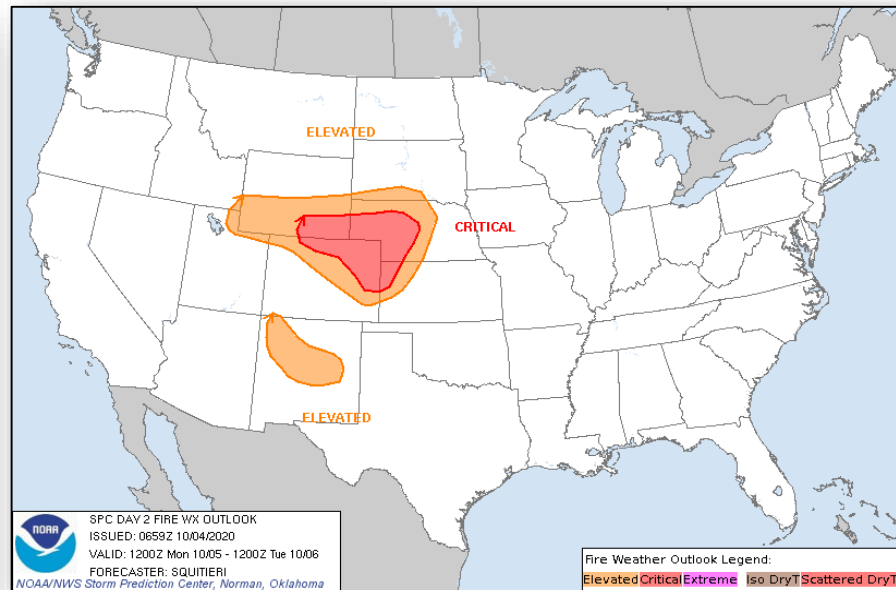


**Tue**

# Fire Weather Outlook



*Today*

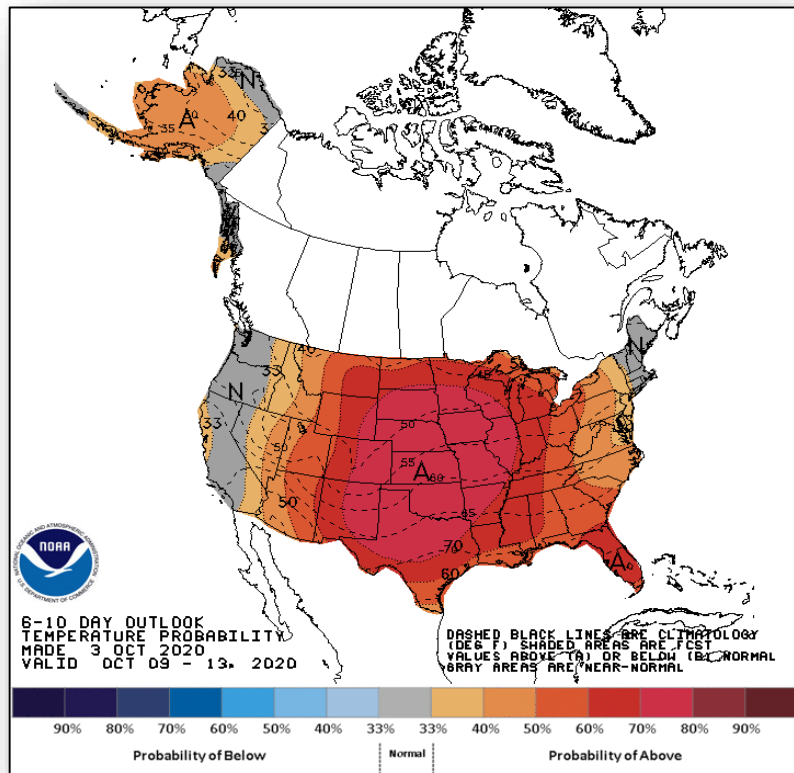


*Tomorrow*

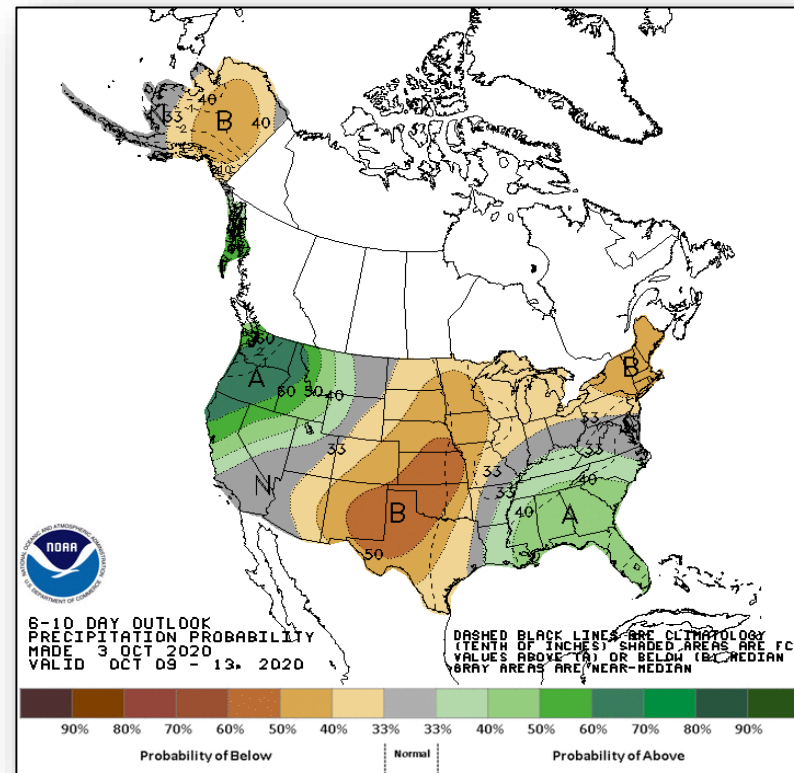
# Long Range Outlooks – Oct 9-13



FEMA



**6-10 Day Temperature Probability**



**6-10 Day Precipitation Probability**

# COVID-19 Update



**Situation:** Upward trajectory in COVID-19 case count continues across 29 states/territories, with 8 states/territories in a plateau status, and 19 states/territories on a downward trajectory. 16,763 National Guard deployed / activated; 1,293 FEMA employees deployed. (COVID-19 SLB, as of Oct 2)

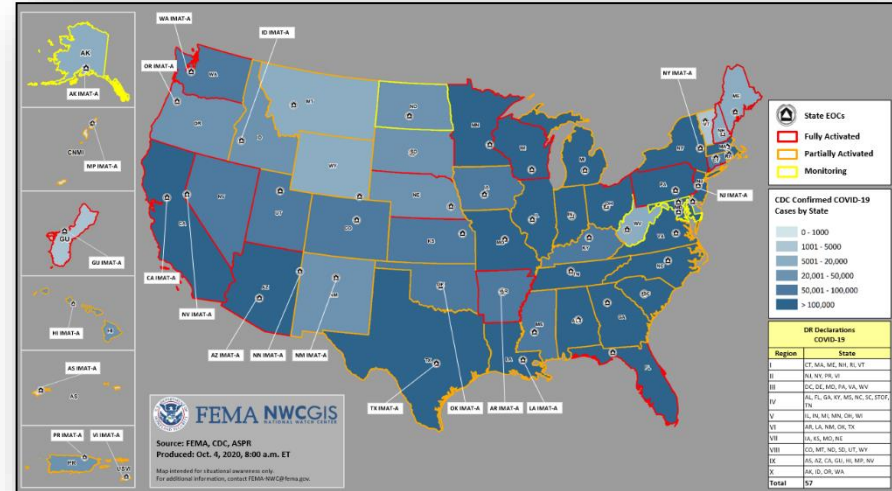
Nationwide Testing: 115,475,943 cumulative (as of Oct 2)

COVID-19 positive cases continue to increase globally (CDC COVID-19 as of Oct 3)

- Confirmed Cases of COVID-19
  - United States: 7,310,625 (+50,160)
  - Worldwide: 34,396,222 (+312,868)
  - Deaths caused by COVID-19
    - United States: 208,118 (+816)
    - Worldwide: 1,024,675 (+8,707)

## Response:

- NRCC conducting COVID response operations
- Regions I, II, III, V, VI, & X RRCCs at Level III
- Regions IV, VII, VIII, & IX RRCCs are rostered
- Regions VII, VIII, & IX COVID-19 working from the Virtual JFO
- NWC, all RWCs, and MOCs are monitoring



# Joint Preliminary Damage Assessments



Region	State / Location	Event	IA	Number of Counties		Start – End
			PA	Requested	Complete	
II	NY	Tropical Storm Isaias Aug 4	IA	0	0	N/A
			PA	8	3	8/25 – TBD
	PR	Thunderstorms Sep 13	IA	1	0	9/28 – TBD
			PA	0	0	TBD – TBD
III	MD	Tropical Storm Isaias Aug 4-5	IA	0	0	N/A
			PA	21	2	8/21 – TBD
	PA	Tropical Storm Isaias Aug 4-5	IA	9	2	8/26 – TBD
			PA	11	0	8/26 – TBD
VI	TX	Hurricane Hanna Jul 25 and continuing	IA	6	6	7/29 – 8/20
			PA	6	0	7/29 – TBD
		Hurricane Laura Aug 23 and continuing	IA	8	0	9/15 – TBD
			PA	10	0	9/2 – TBD
VIII	UT	High Winds Sep 8-9	IA	0	0	N/A
			PA	4	0	9/14 – TBD
X	WA & CTRC*	Multiple Wildfires Sep 7 and continuing	IA	1	1	9/11 – 9/15
			PA	13	0	9/28 – TBD

\* Confederated Tribes of the Colville Reservation

# Declaration Requests in Process – 8



FEMA

State / Tribe / Territory – Incident Description	Type	IA	PA	HM	Requested
Poarch Band of Creek Indians – COVID-19 Pandemic	DR	X	X		5/15
DE – Tropical Storm Isaias – <b>APPROVED</b>	DR	X	X	X	8/31
ND – Severe Storms and Flooding – <b>APPROVED</b>	DR		X	X	8/31
NY – Tropical Storm Isaias – <b>APPROVED</b>	DR		X	X	9/3
MD – Tropical Storm Isaias	DR		X	X	9/3
WA – Wildfires and Straight-Line Winds	DR	X	X	X	9/16
NC – Hurricane Isaias	DR		X	X	9/23
NJ – Tropical Storm Isaias	DR		X	X	9/28
CA - Wildfires	DR	X	X	X	9/28
CT – Tropical Storm Isaias	DR		X	X	9/30
TX – Hurricane Hanna	DR		X	X	9/30





# FEMA Common Operating Picture

FEMA HQ	
<b>NWC</b>	<b>NRCC</b>
Monitoring	Level III

FEMA REGIONS		
WATCH	RRCC	
Monitoring	I	Level III
Monitoring	II	Level III
Monitoring	III	Level III
Monitoring	IV	Rostered
Monitoring	V	Level III
Monitoring	VI	Level III
Alt. Location	VII	Rostered
Monitoring	VIII	Rostered
Monitoring	IX	Rostered
Monitoring	X	Level III

**Notes:**

NRCC/RRCCs: COVID-19

All state EOCs (except IL & SD) activated for COVID-19

CA, OR, WA: Wildfires  
 IA: Derecho  
 FL, AL: TC Sally  
 LA: TC Laura & Beta  
 UT: Flooding  
 KY: Civil Unrest  
 PR: Earthquake

Major Disasters (DR): 107  
 Emergency Disasters (EM): 54  
 JFOs: 10 / VJFOs: 17  
 Staging Area  
 Declared County (non-COVID-19 Declarations)  
 Fully Activated  
 Partially Activated  
 Monitoring

As of 8:00 a.m. ET October 4, 2020  
 Created by FEMA NWC

**Region X COVID DRs**  
 4481-DR-WA/4499-DR-OR  
 4533-DR-AK/4534-DR-ID  
 FCO: Michael F. O'Hare  
 VJFO: Bothell, WA

4539-DR-WA  
 FCO: Timothy B. Manner  
 VJFO: Camp Murray, WA

4519/4562-DR-OR  
 FCO: Dolph A. Diemont  
 VJFO: Salem, OR

RVIII IMAT, RX IMAT  
 MERS (Salem, OR)

4558-DR-CA  
 FCO: Willie G. Nunn  
 JFO: TBD

RX IMAT-1 (Mather, CA)  
 MERS (Mather, CA)

**Region IX COVID DRs**  
 4482-DR-CA/4495-DR-GU  
 4510-DR-HI/4511-DR-MP  
 4523-DR-NV/4524-DR-AZ  
 4537-DR-AS  
 FCO: Robert J. Fenton  
 VJFO: Oakland, CA

4549-DR-HI  
 FCO: Colby Stanton  
 JFO: TBD

4553/4565-DR-NM  
 FCO: James R. Stephenson  
 VJFO: Denver, CO

**Region VI COVID DRs**  
 4484-DR-LA  
 4485-DR-TX  
 4518-DR-AR  
 4529-DR-OK  
 4530-DR-OK  
 FCO: George A. Robinson  
 VJFO: Denton, TX

4552-DR-MO  
 FCO: John Brogan  
 VJFO: Kansas City, MO

3530/3540-EM-TX  
 FCO: Jerry S. Thomas  
 JFO: TBD

**TC Laura/Sally/Beta**  
 RI IMAT, RVI IMAT-2,  
 SMT (2),  
 US&R MRP (CMD) IST

3527/3543-EM-LA  
 4559-DR-LA  
 FCO: John E. Long  
 VJFO: Baton Rouge, LA

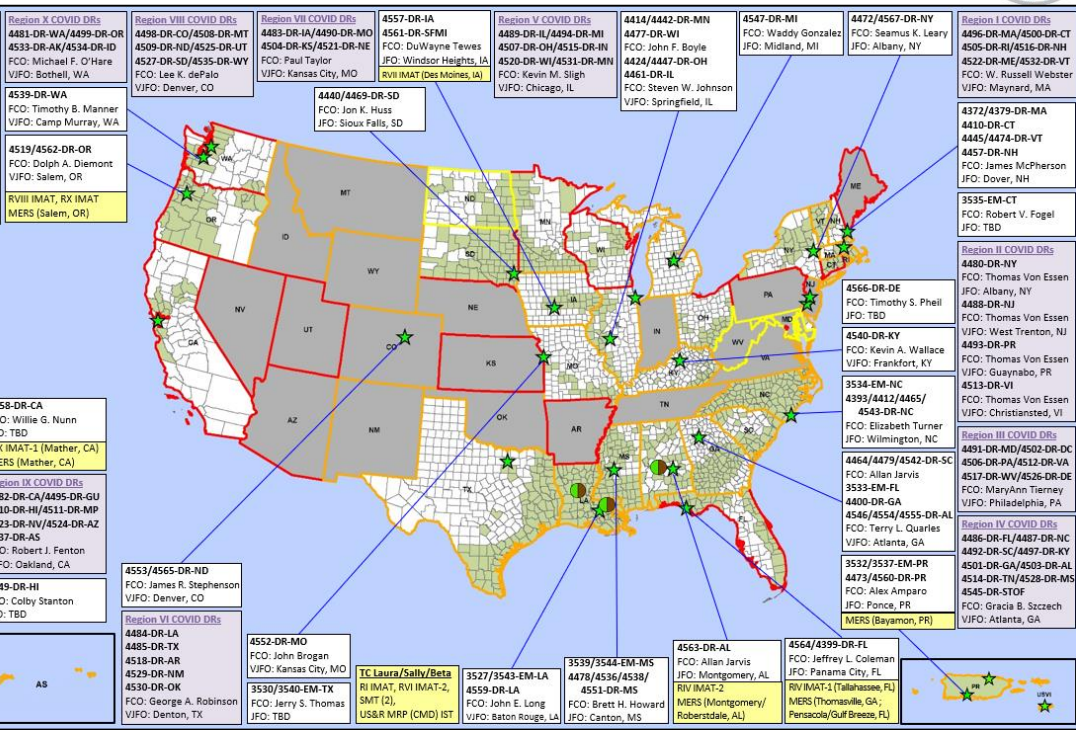
3539/3544-EM-MS  
 4478/4536/4538/  
 4551-DR-MS  
 FCO: Brett H. Howard  
 JFO: Canton, MS

4563-DR-AL  
 FCO: Allan Jarvis  
 JFO: Montgomery, AL

RVI IMAT-2  
 MERS (Montgomery/  
 Robertsdale, AL)

4564/4399-DR-FL  
 FCO: Jeffrey L. Coleman  
 JFO: Panama City, FL

RVI IMAT-1 (Tallahassee, FL)  
 MERS (Thomasville, GA)  
 Persacola/Gulf Breeze, FL



N-IMATs	
2-3 Team	
Red	
Blue	
Gold	

R-IMATs	
4-6 Teams	
I	LA
II	
III	
IV-1	FL
IV-2	AL
V	DEMOP
VI-1	
VI-2	LA
VII	IA
VIII	OR
IX-1	CA
IX-2	
X	OR
FMC	PMC
NMC	Deployed

Team:	US&R	MERS	FCOs	FDRCs	IM WORKFORCE
Status	33-65%	> 66%	≤1 Type I	≤1	
Assigned:	28	36	48	10	13,957 (NO)
Unavailable:	10	0	2	0	3,198 (▼)
Deployed:	0	4	41	9	6,638 (▼)
Available:	18	32	5	1	4,121 / 30% (▲)

IM CADRE AVAILABILITY SUMMARY	
Cadres with 25% or Less Availability	
CVR	16% (13/81); EA 19% (90/464); EHP 24% (163/665); FL 14% (22/159); HM 23% (290/1,237); LOG 22% (295/1,340); OPS 11% (35/328); PA 18% (533/3,129); SAF 20% (11/55)



# FEMA

**FEMA's mission is helping people before, during, and after disasters.**

Click [here](#) to subscribe to this briefing  
[FEMA.GOV](https://www.fema.gov)