

FEMA National Watch Center

Daily Operations Briefing

Monday, October 11, 2021

8:30 a.m. ET



FEMA

National Current Ops / Monitoring

New Significant Incidents / Ongoing Ops

- None

Hazard Monitoring

- Severe thunderstorms possible – Middle Mississippi and Ohio valleys to Great Lakes
- Critical fire weather – CA
- Heavy snow possible – Northern Rockies to Northern Plains
- Tropical Activity:
 - Atlantic:
 - Disturbance 1: Low (20%)
 - Disturbance 2: Low (20%)
 - Eastern Pacific:
 - Tropical Storm Pamela

Disaster Declaration Activity

- None

Event Monitoring

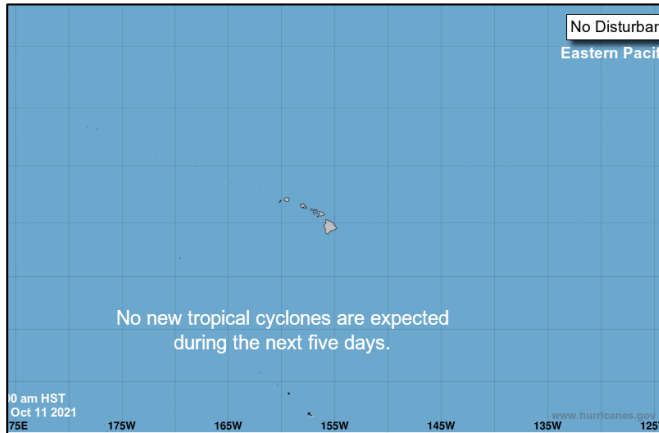
- Boston Marathon (SEAR 1)



FEMA

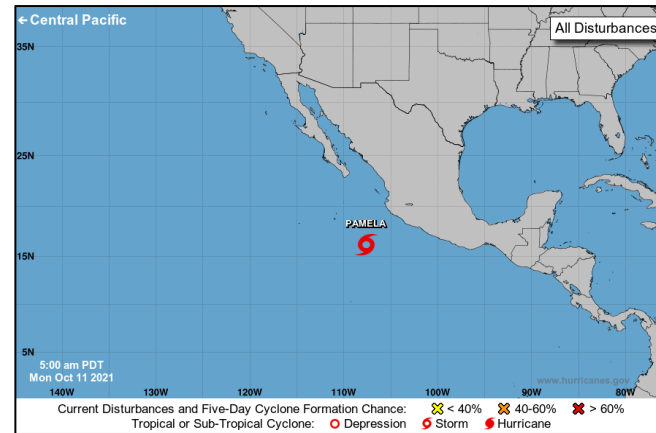
Tropical Outlook – Five Day

Central Pacific



- No new tropical cyclones expected during the next five days

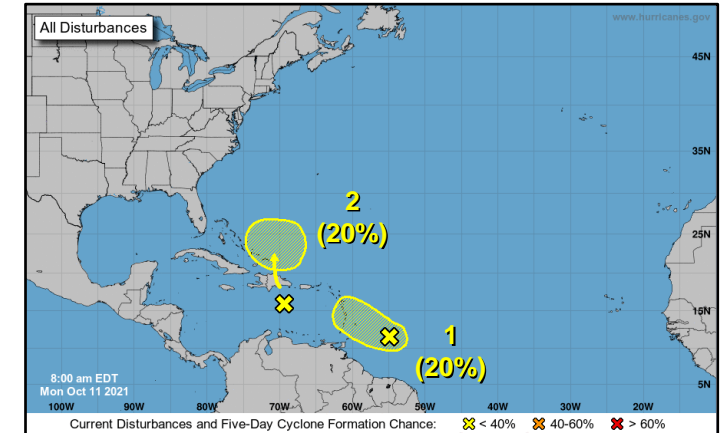
Eastern Pacific



Tropical Storm Pamela (Advisory #5 as of 5:00 a.m. ET)

- 490 miles S of Mazatlan, Mexico
- Moving WNW at 12 mph
- Maximum sustained winds 50 mph
- Tropical-storm- force winds extend 70 miles
- Forecast to become a hurricane by tonight and could a major hurricane before it reaches the coast
- On the forecast track , Pamela will pass S of the southern tip of the Baja California peninsula Tue night or early Wed and make landfall on west-central mainland Mexico on Wed

Atlantic



Disturbance 1 (as of 8:00 a.m. ET)

- 350 miles ESE of Windward Islands
- Regardless of development, could produce locally heavy rain and gusty winds across the Virgin Islands on Wednesday
- Formation chance: 48 hours: Low (20%); 5 days: Low (20%)

Disturbance 2 (as of 8:00 a.m. ET)

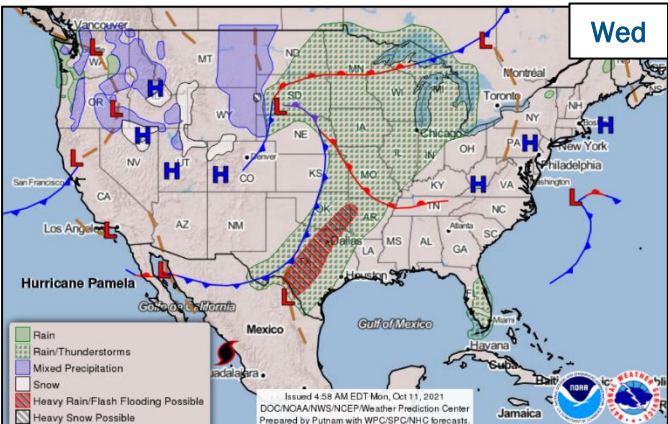
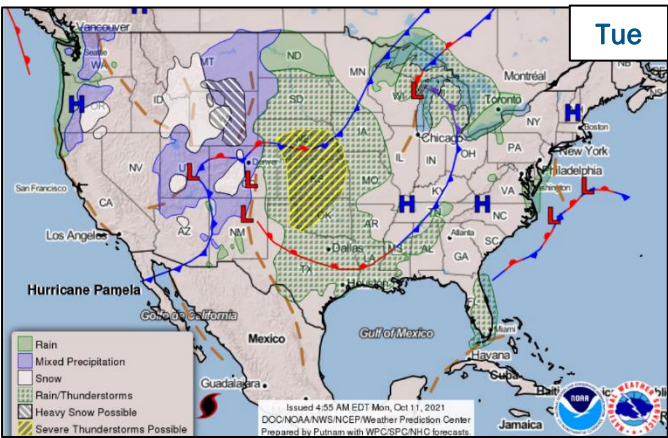
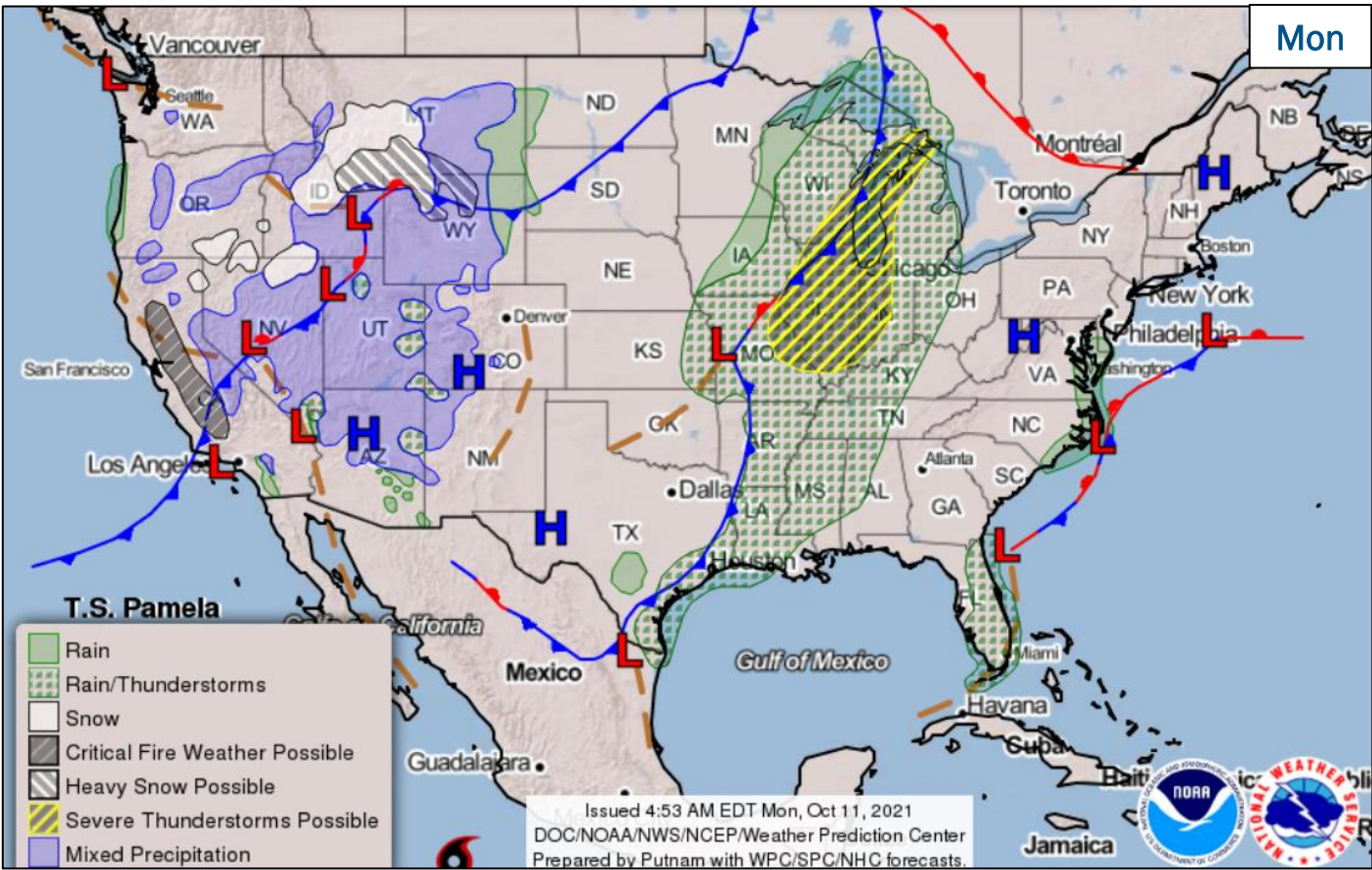
- Located over the eastern Caribbean Sea
- Regardless of development, locally heavy rain is possible over portions of Puerto Rico during the next couple of days
- Formation chance: 48 hours: Low (near 0%); 5 days: Low (20%)



FEMA

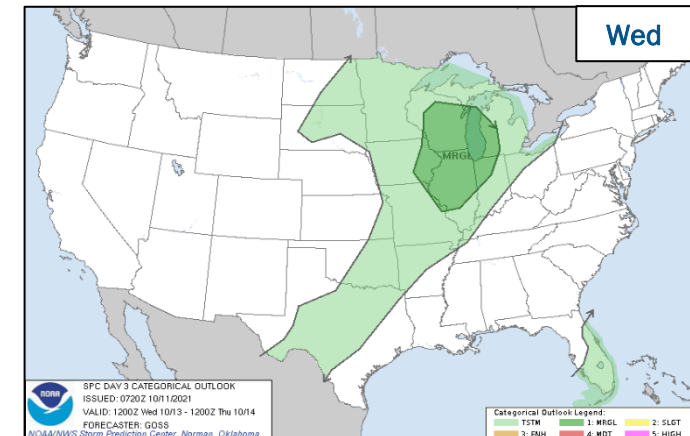
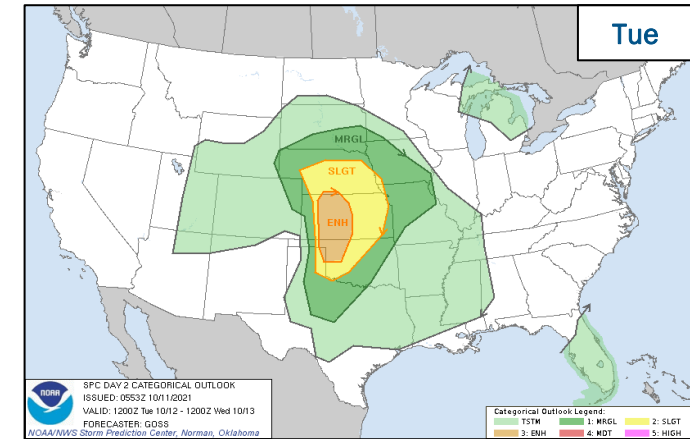
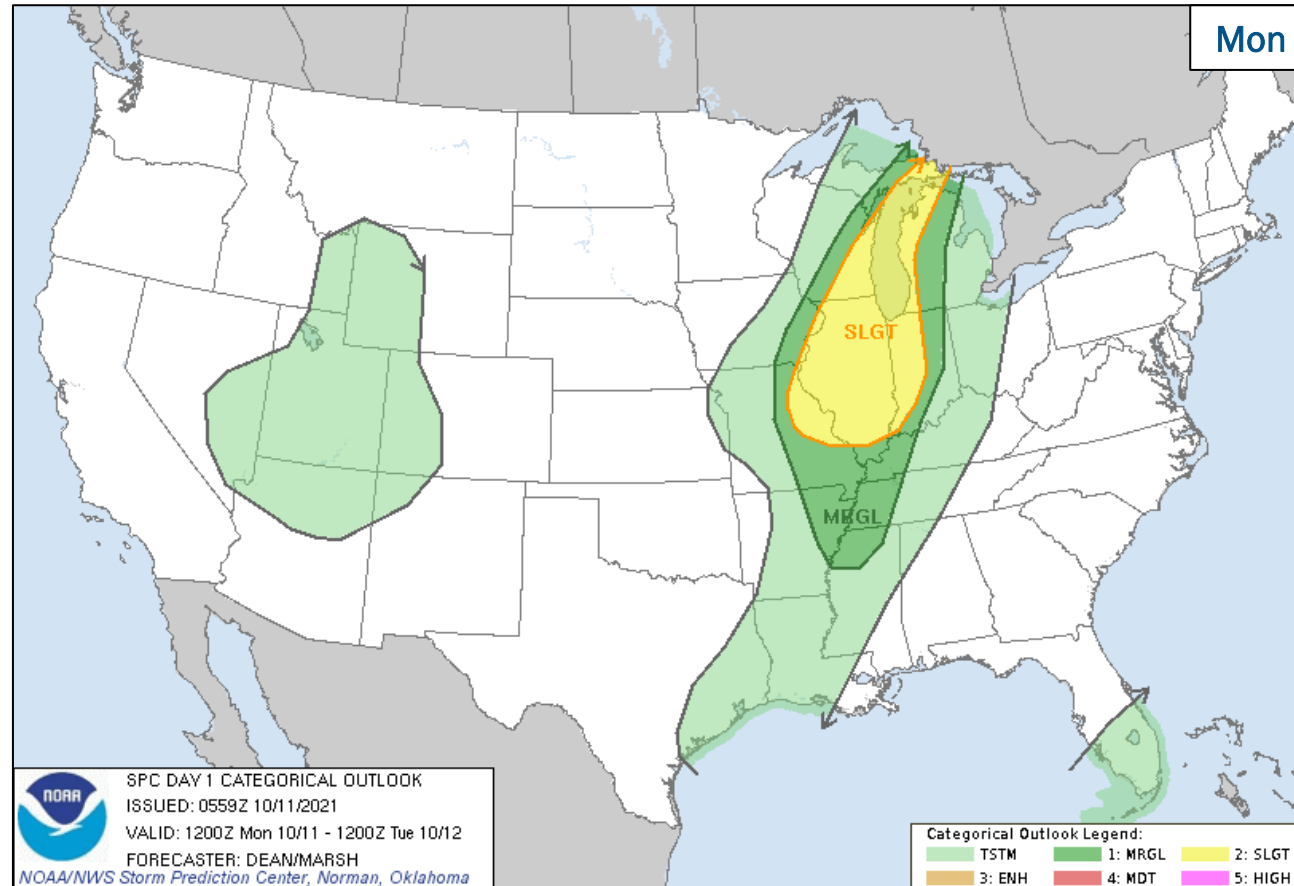
National Watch Center

National Weather Forecast



FEMA

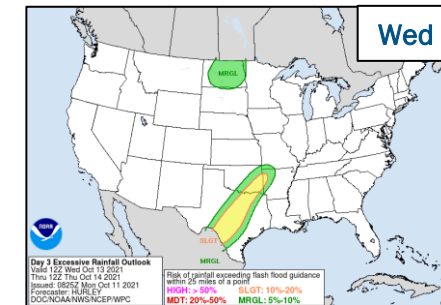
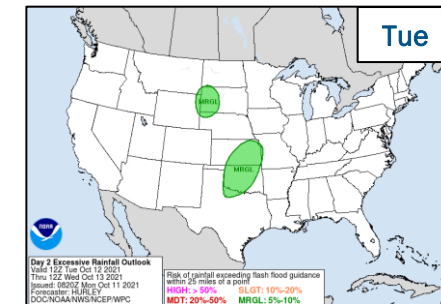
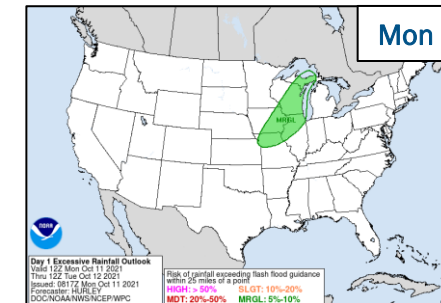
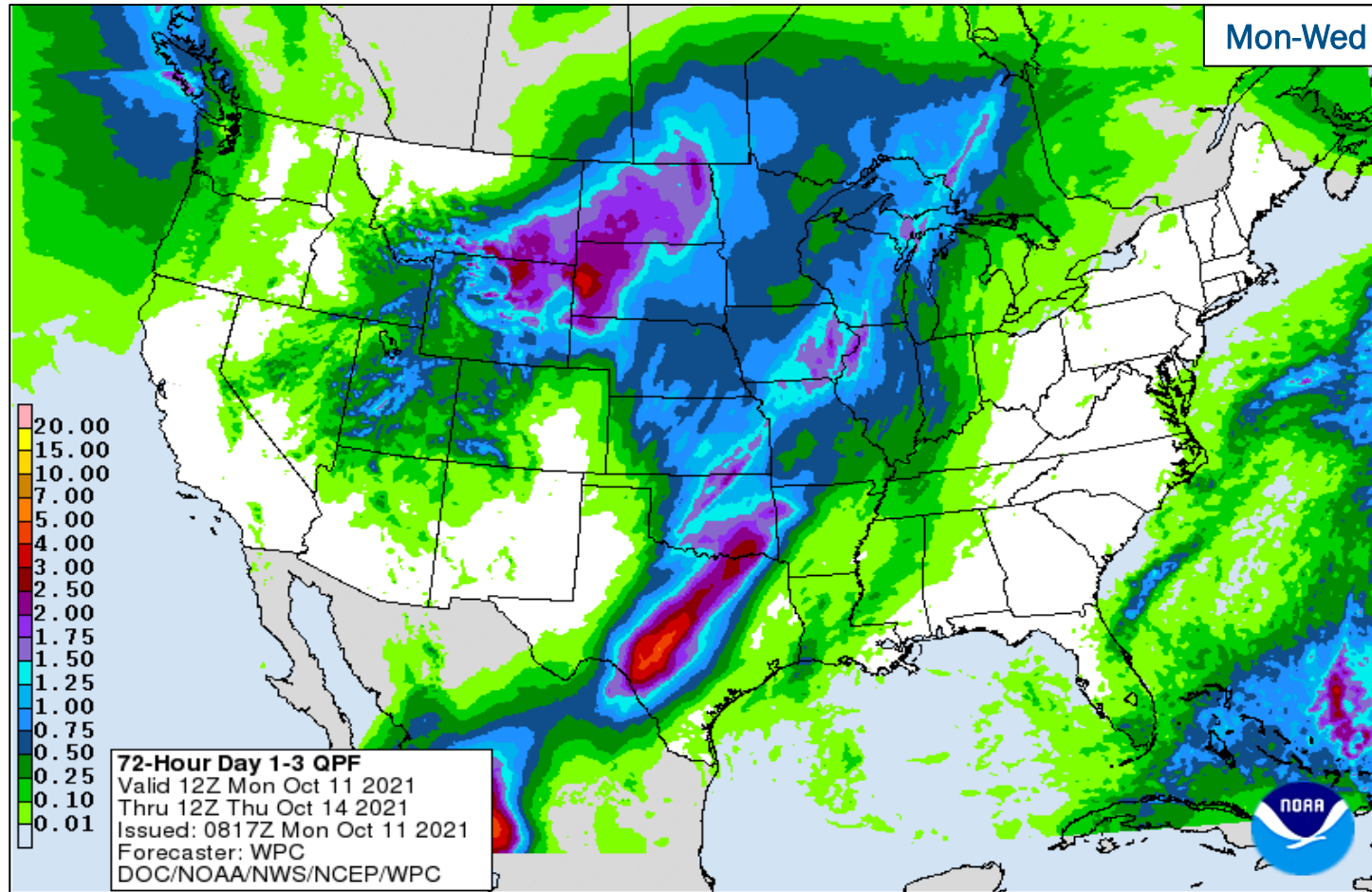
Severe Weather Outlook



FEMA

National Watch Center

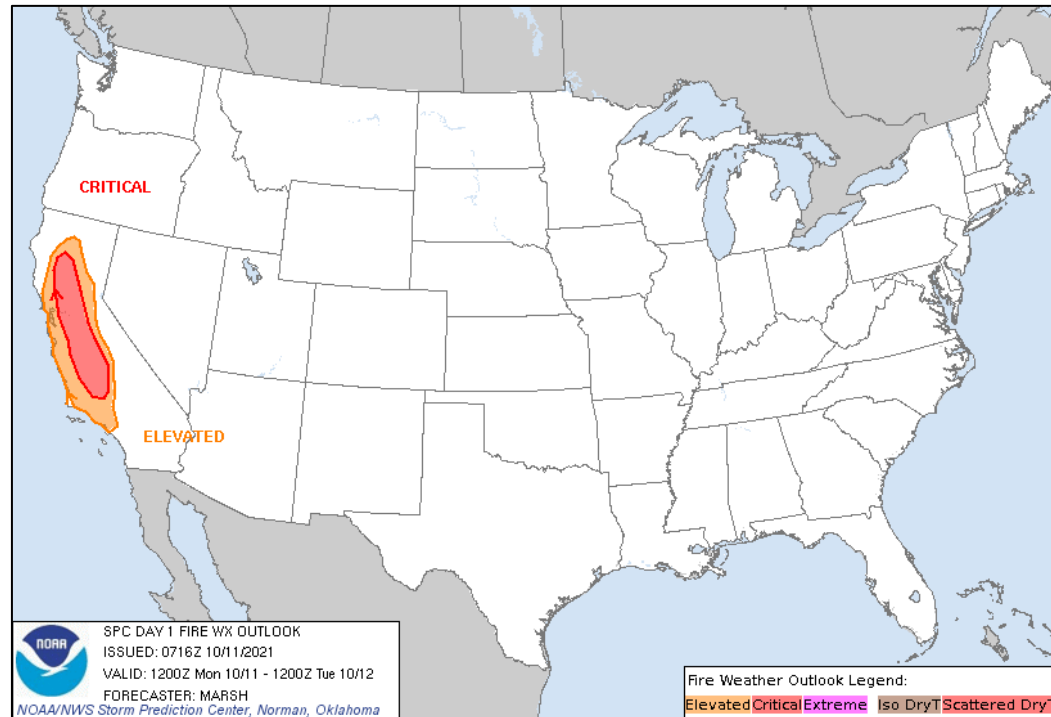
Precipitation & Excessive Rainfall



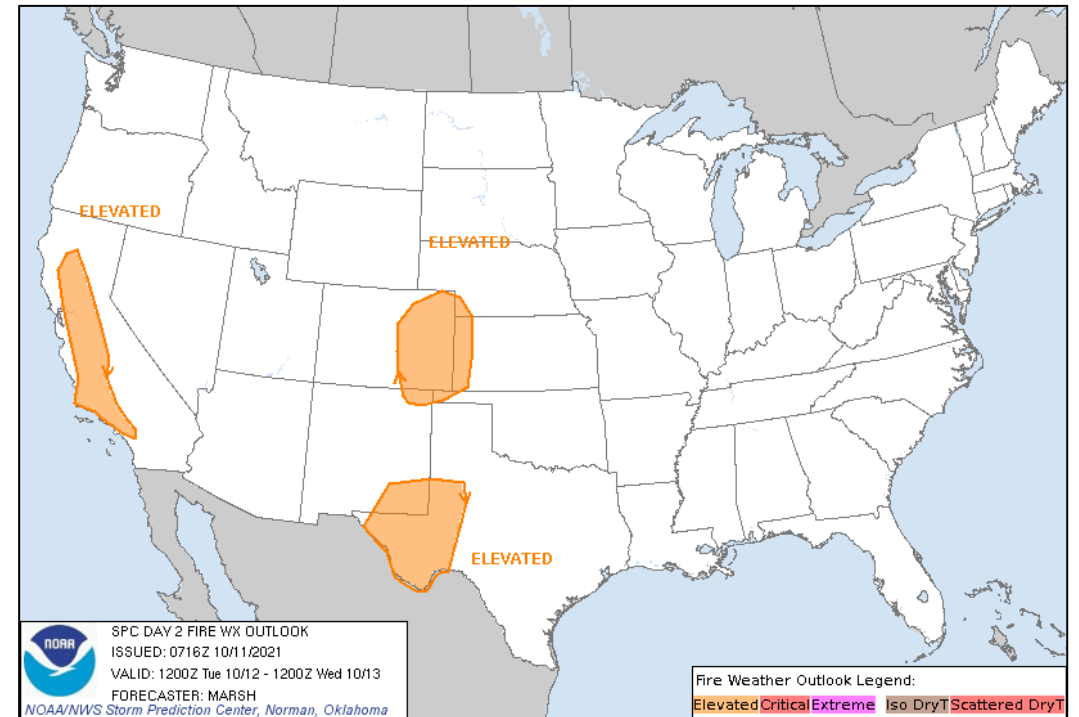
FEMA

National Watch Center

Fire Weather Outlook



Today



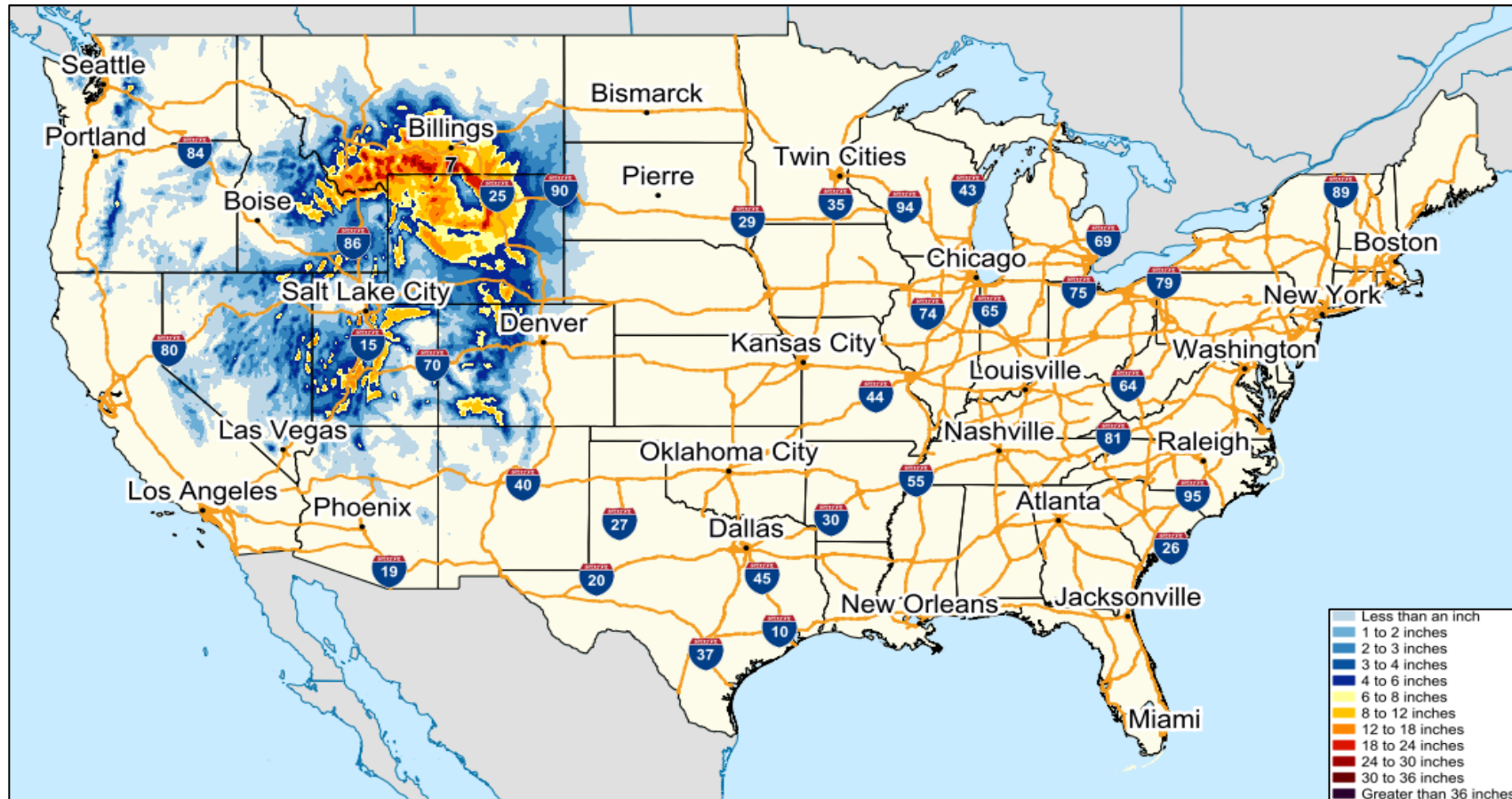
Tomorrow



FEMA

National Watch Center

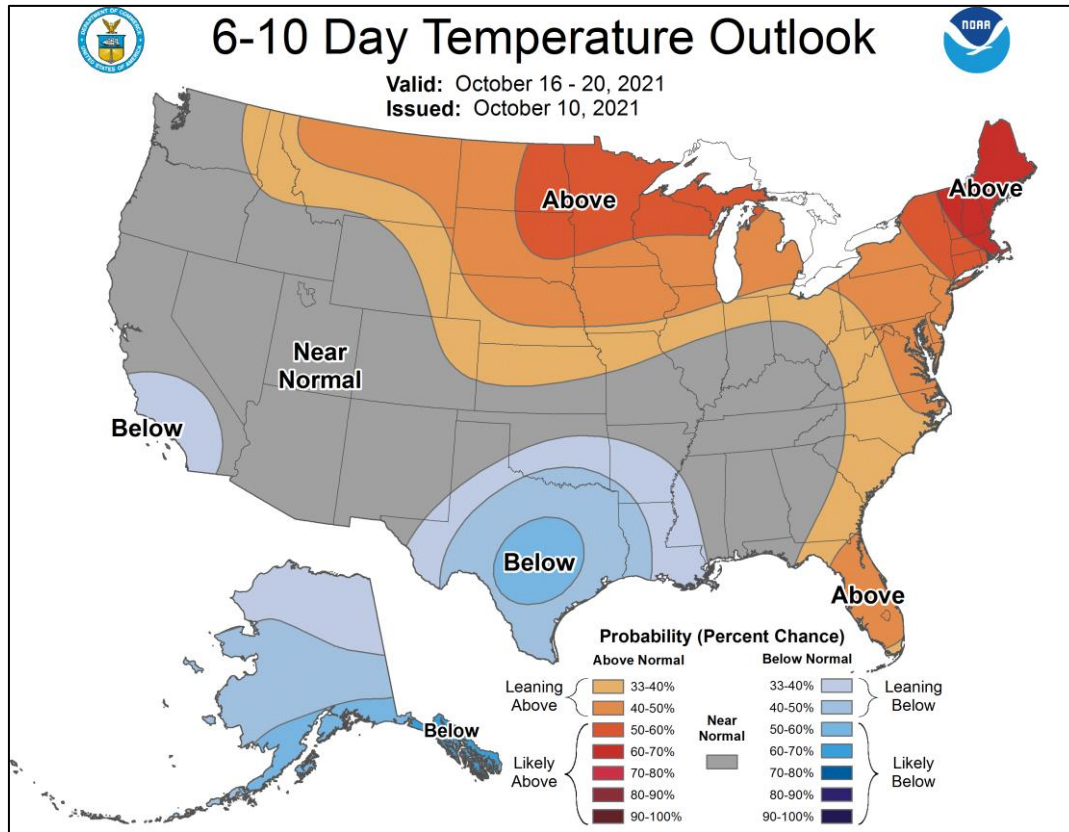
Forecast Snowfall



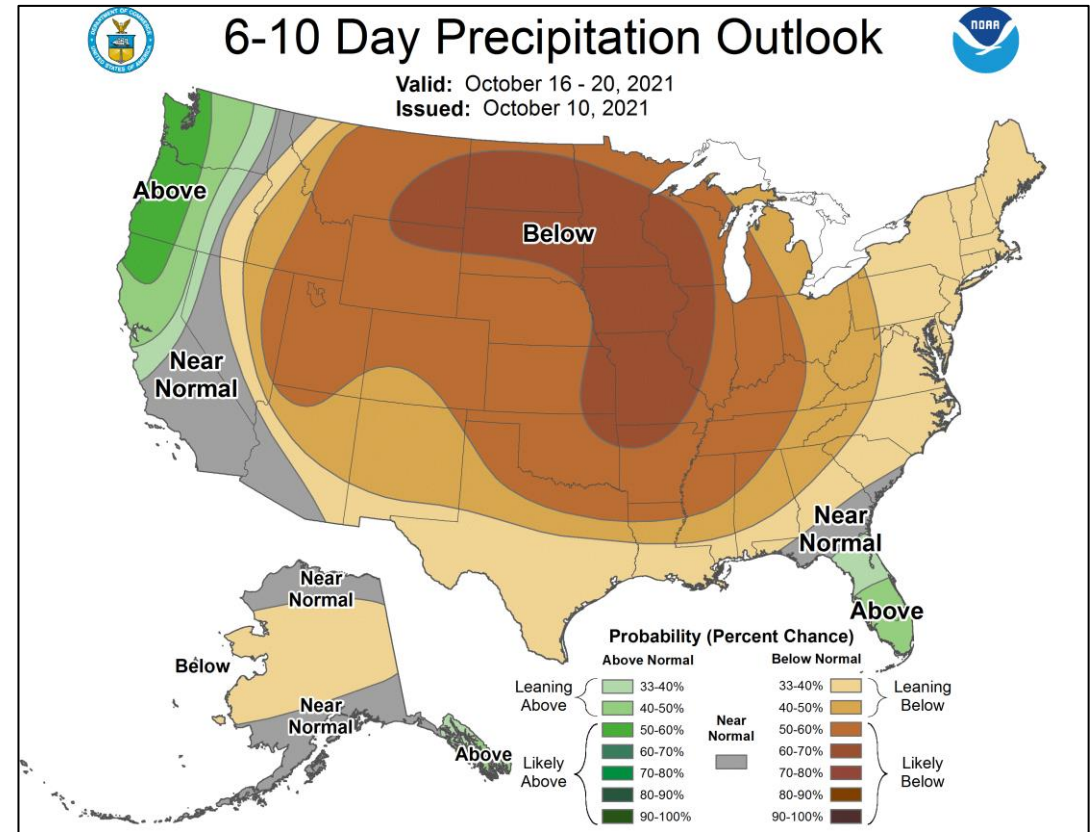
FEMA

National Watch Center

Long Range Outlooks – Oct 16-20



6-10 Day Temperature Probability



6-10 Day Precipitation Probability

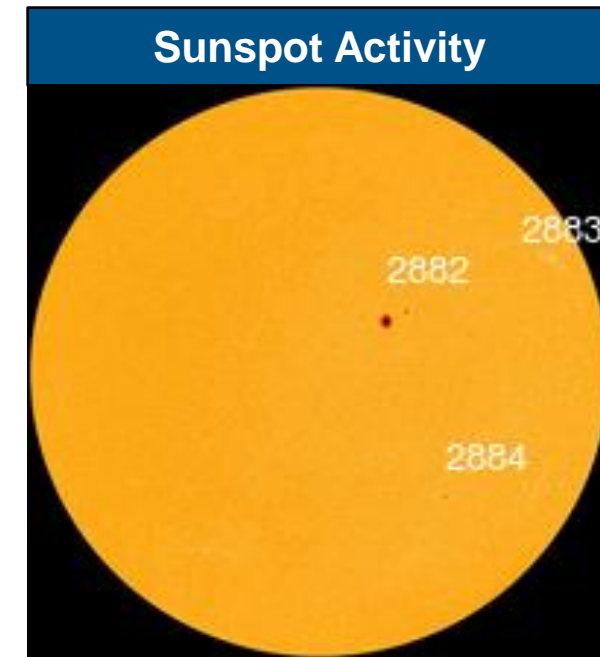



FEMA

National Watch Center

Space Weather Outlook

	Space Weather Activity	Geomagnetic Storms	Solar Radiation	Radio Blackouts
Past 24 Hours	None	None	None	None
Next 24 Hours	Moderate	G2	None	None
For further information on NOAA Space Weather Scales refer to: http://www.swpc.noaa.gov/noaa-scales-explanation For further information on Sunspot Activity refer to: https://www.swpc.noaa.gov/phenomena/sunspotssolar-cycle				



FEMA

National Watch Center

Joint Preliminary Damage Assessments

Region	State / Location	Incident	IA	Number of Counties		Start – End
			PA	Requested	Complete	
I	CT	Tropical Cyclone Ida Sep 1	IA	8	0	9/27 – TBD
			PA	8	0	9/27 – TBD
	RI	Tropical Cyclone Henri Aug 20-24	IA	0	0	N/A
			PA	2	0	9/23 – TBD
	RI	Ida Sep 1-2	IA	0	0	N/A
			PA	2	0	10/12 – TBD
III	DE	Tropical Cyclone Ida Sep 1	IA	1	1	9/9 – 9/9
			PA	1	0	10/7 – TBD
VI	NM	Severe Storms and Flooding Aug 12-16	IA	0	0	N/A
			PA	1	0	10/6 – TBD



FEMA

Declaration Requests in Process – 7

State / Tribe / Territory – Incident Description	Type	IA	PA	HM	Requested
DE – Remnants of Hurricane Ida	DR	X	X	X	Sep 17
MS – Hurricane Ida	DR	X	X	X	Sep 29
VA – Severe Storm, Flooding, Landslides, and Mudslides	DR	X	X	X	Sep 30
RLBCI* – Severe Storm, Straight-line Winds, and Tornadoes	DR	X	X	X	Sep 30
NM – Severe Storms and Flooding	DR		X	X	Oct 6
TX – Ongoing Border Crisis – Appeal	EM		X	X	Oct 7
OR – Bootleg Fire	DR	X		X	Oct 6

**Red Lake Band of Chippewa Indians*



FEMA

National Watch Center

FEMA Common Operating Picture

FEMA HQ

NWC **NRCC**

Monitoring Level III

FEMA REGIONS

Watch	RRCC
Enhanced	I Level III
Monitoring	II Rostered
Monitoring	III Rostered
Monitoring	IV Rostered
Monitoring	V Level III
Monitoring	VI Level III
Alt Location	VII Rostered
Monitoring	VIII Rostered
Monitoring	IX Rostered
Monitoring	X Level III

Notes:

- NRCC: COVID-19
- RV VII RWC: COVID-19 Protocols
- RVI: Boston marathon
- STATE EOCs PR: Earthquakes
- NJ & NY: Remnants of Ida
- LA: Hurricane Ida
- CO, CA, & ID: Wildfires

Major Disasters (DR): 70

Emergency Disasters (EM): 14

JFOs: 9 / VJFOs: 14

Staging Area

Declared County (non-COVID-19 Declarations)

Fully Activated

Partially Activated

Monitoring

As of 8:00 a.m. ET October 11, 2021
Created by FEMA NWC

IM CADRE AVAILABILITY SUMMARY
Cadres with 25% or Less Availability

Team Status	US&R >66%	MERS >66%	FCOs ≤1 Type I	IM WORKFORCE
Assigned:	28	36	58	14,350
Unavailable	9	0	0	3,166 (-6)
Deployed:	0	0	53 (29 FCOR)	7,494 (-13)
Available:	19	36	5	26% / 3,690 (+19)

Civil Rights: 13% (15/113); **Disaster Field Training Operations:** 24% (30/126); **Disability Integration:** 20% (12/61); **External Affairs:** 16% (83/524); **Environmental Planning and Historic Preservation:** 24% (203/842); **Field Leadership:** 13% (20/153); **Hazard Mitigation:** 13% (174/1,328); **Human Resources:** 14% (27/194); **Information Technology:** 19% (116/612); **Operations:** 17% (62/373); **Public Assistance:** 22% (618/2,844); **Planning:** 12% (55/461); **Safety:** 16% (13/82); **Security:** 16% (22/135)



FEMA

Helping people before, during, and after disasters.



Scan to subscribe to this briefing.