



# FEMA

## Daily Operations Briefing

Tuesday, October 13, 2020

8:30 a.m. ET

# National Current Operations and Monitoring



FEMA

## Significant Incidents or Threats:

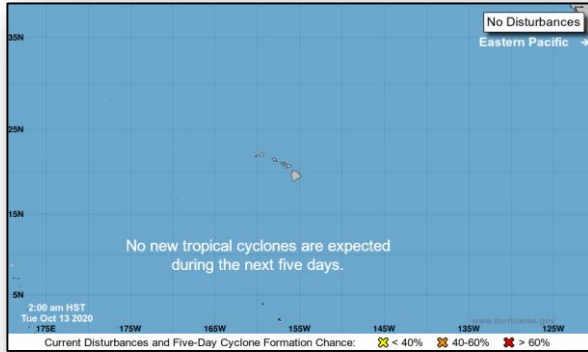
- Tropical Cyclone Delta - [FINAL](#)
- Wildfires – Western U.S.
- COVID-19

## Tropical Activity:

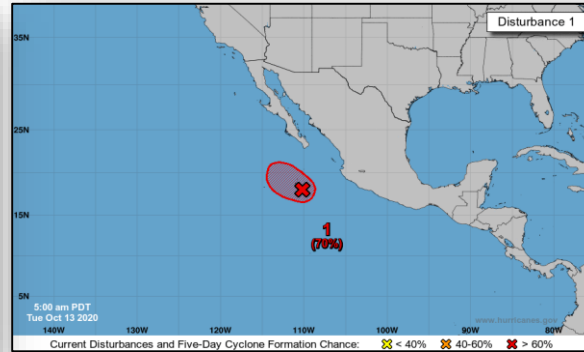
- Atlantic:
  - Disturbance 1: Low ([20%](#))
- Eastern Pacific:
  - Disturbance 1: [High \(70%\)](#)
- Central Pacific: No new tropical cyclones expected during the next five days
- Western Pacific: No activity affecting U.S. interests

**Declaration Activity:** None

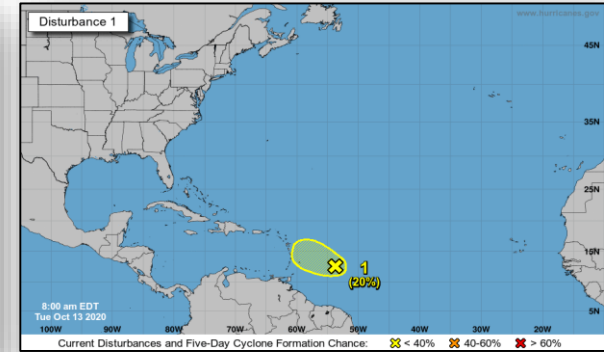
# Tropical Outlook



**Central Pacific**



**Eastern Pacific**



**Atlantic**

**Disturbance 1** (as of 8:00 a.m. ET)

- Located ESE of the Socorro Island, Mexico
- Moving slowly WNW
- A short-lived tropical depression could form **today or tomorrow**
- Formation chance through 48 hours: **High (70%)**
- Formation chance through 5 days: **High (70%)**

**Disturbance 1** (as of 8:00 a.m. ET)

- 500 miles E of the Windward Islands
- **Slight development possible today**
- Formation chance through 48 hours: Low (20%)
- Formation chance through 5 days: Low (20%)

# Tropical Cyclone Delta - FINAL



**Situation:** TC Delta has dissipated. FEMA Regions and their state/local partners have no reported unmet needs or shortfalls, and they are effectively managing recovery efforts through the operational Joint Field Offices.

**Lifeline Impacts:** (FEMA-3547-EM-LA SLB 10:30 a.m. ET, October 12, 2020)

## Food, Water, Shelter

- 71 (-27) water systems serving a population of 32k (-31k) are non-operational, 74 (+42) systems serving a population of 227k (+58k) are under boil water advisories. Restoration ongoing.
- 3 (-4) congregate shelters / 729 (-146) occupants (ARC Midnight Shelter Count)

## Health and Medical:

- 6 (-25) medical facilities evacuated; 27 (-52) on generator power (HHS SLB as of 5:00 p.m. ET, October 12, 2020)

## Energy: (Eagle-I as of 7:45 a.m. ET, Oct 13)

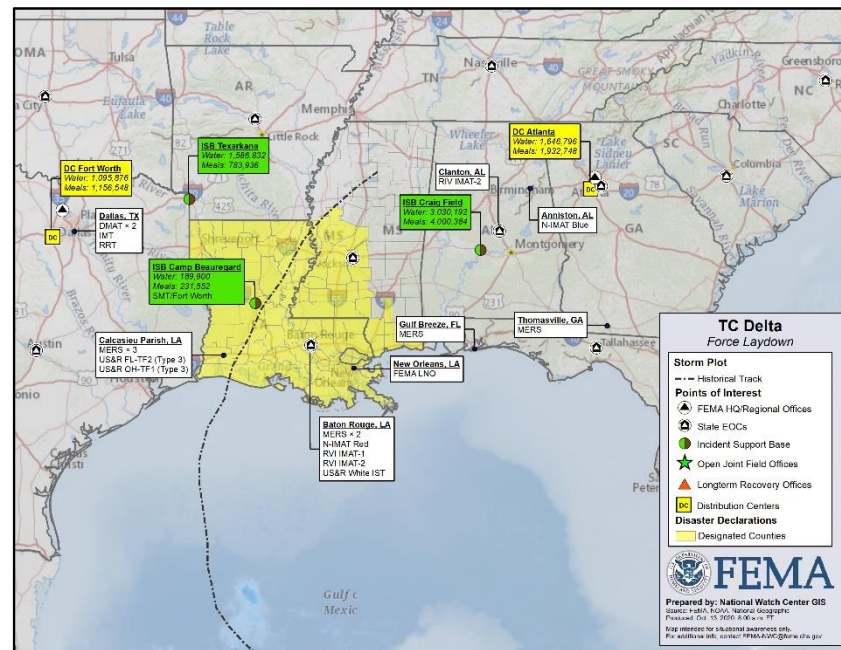
- 100k (-92k) (4.5%) customers without power; restoration ongoing.

## State/Local Response:

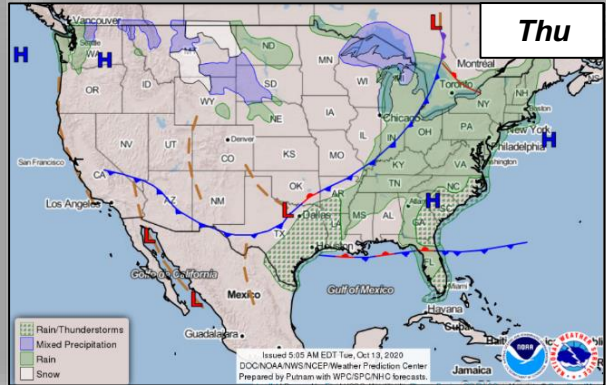
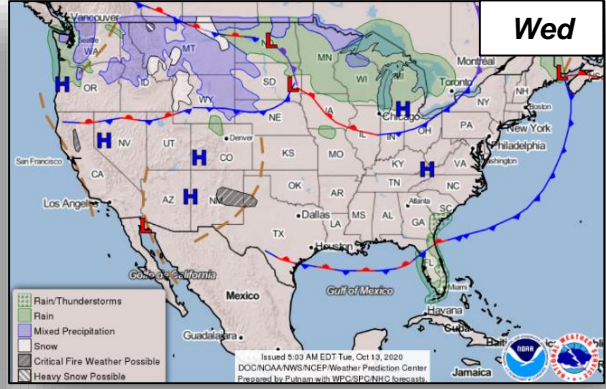
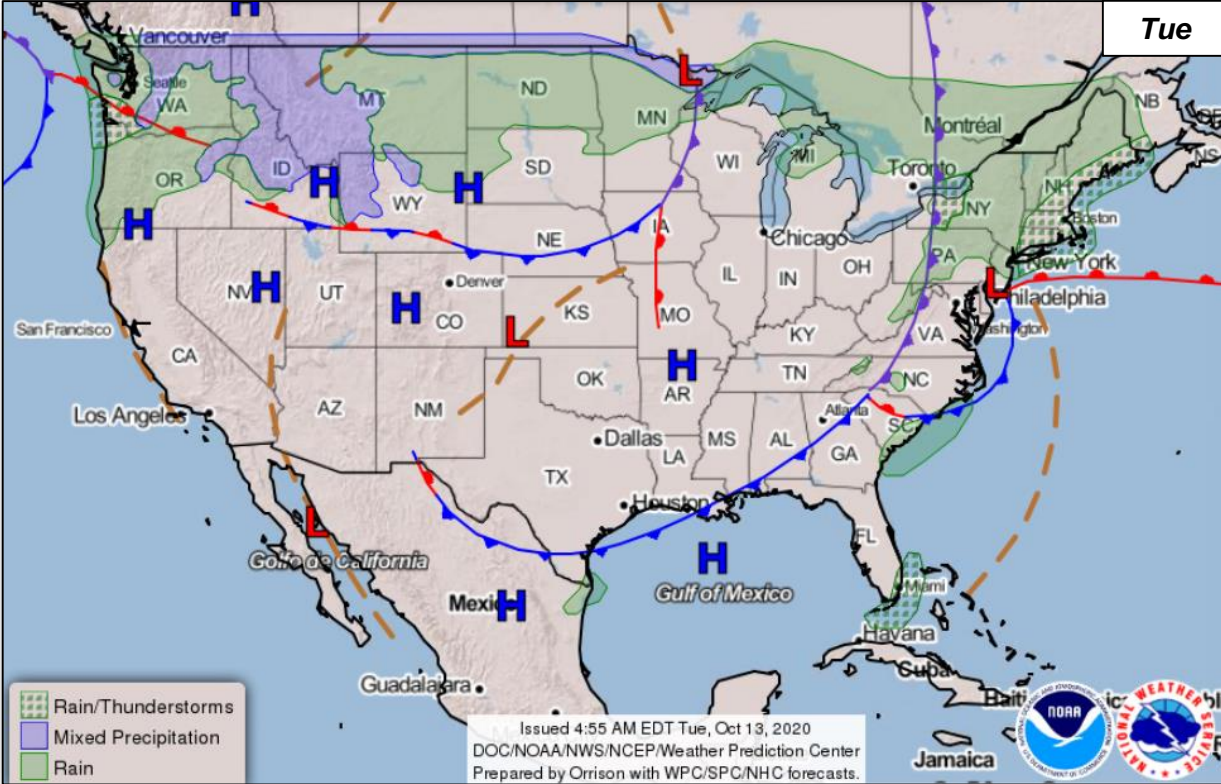
- LA EOC at Partial Activation (COVID-19); Governor declared State of Emergency; EM approved; National Guard activated

## FEMA/Federal Response:

- NRCC at Level III (days) (COVID); NWC Monitoring
- US&R:
  - White IST deployed to Baton Rouge, LA
  - OH-TF1 & FL-TF2 operational in Calcasieu and Lake Charles, LA
  - TN-TF1 demobilized 6:00 a.m. ET today
- MERS assets deployed in support of IMATs & US&R
- Logistics team deployed to Camp Beauregard, LA
- N-IMAT Red deployed to Baton Rouge, LA
- Region VI
  - RWC Monitoring; RRCC Level III, days (COVID-19)
  - IMAT-1 and IMAT-2 deployed to Baton Rouge, LA
  - LNO deployed to New Orleans, LA



# National Weather Forecast

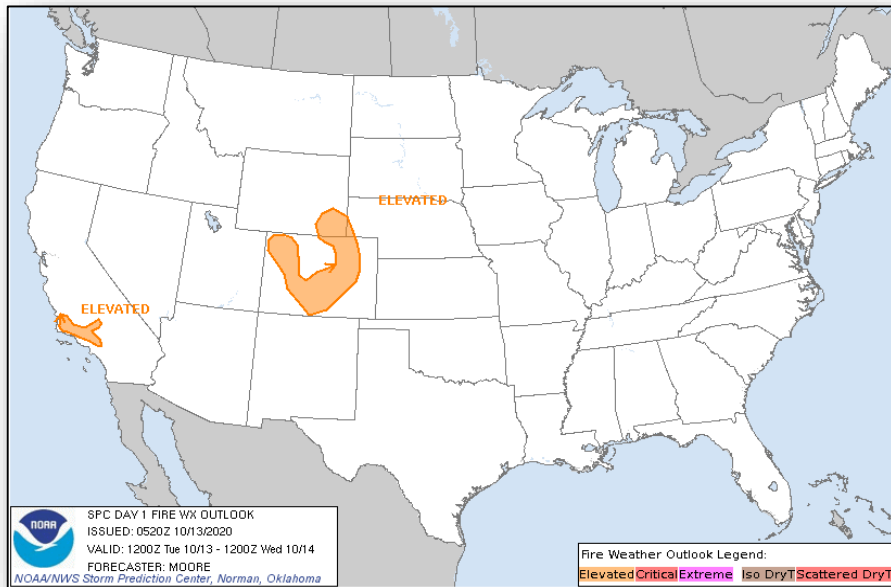




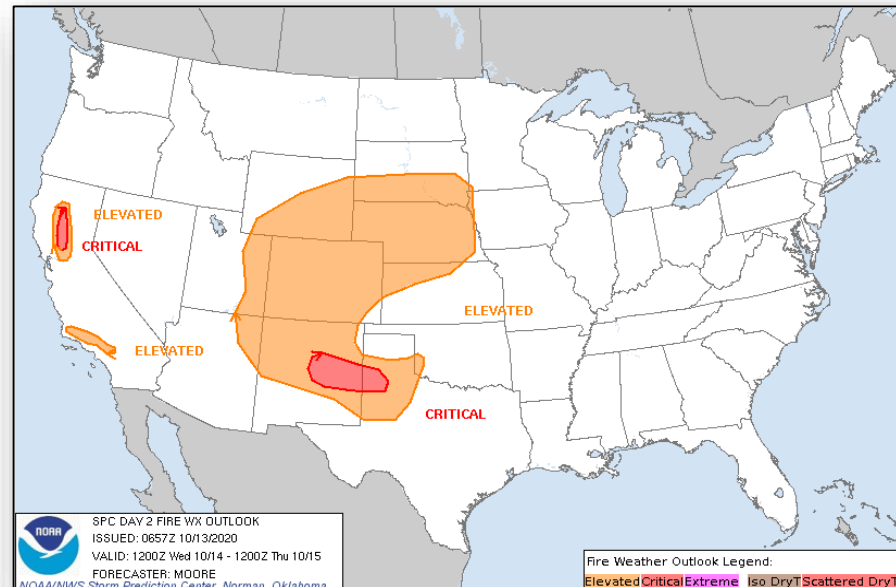
# Fire Weather Outlook



FEMA



*Today*



*Tomorrow*

# Wildfire Summary



FEMA

Fire Name (County, ST)	FMAG #	Acres Burned	Percent Contained	Evacuations	Structures (Homes / Other)			Fatalities / Injuries
					Threatened	Damaged	Destroyed	
<b>Colorado (1)</b>								
Cameron Peak (Larimer, CO)	5349-FM-CO	134,960 (+401)	56% (+9)	M: 6,344	H: 7,911 (+4,330)	H: 0	H: 28	0 / 25
				V: 0	O: 0	O: 0	O: 29	
<b>Wyoming (1)</b>								
Mullen (Carbon and Albany, WY)	5375-FM-WY	176,047 (+512)	30% (+3)	M: 1,440	H: 300	H: 0	H: 32	0 / 2
				V: 0	O: 0	O: 0	O: 33	
<b>California (4)</b>								
Creek (Fresno and Madera, CA)	5348-FM-CA	333,350 (-77)	55% (+1)	M: 300	H: 119	H: 44	H: 567	0 / 43 (+1)
				V: 0	O: 0	O: 27	O: 289	
SQF Complex (Tulare, CA)	5373-FM-CA	167,479 (+91)	70%	M: 260	H: 1,075 (+1,075)	H: 10	H: 173	0 / 17
				V: 0	O: 0	O: 2	O: 55	
Bobcat (Los Angeles, CA)	5374-FM-CA	115,796	92%	M: 4,000	H: 6,076	H: 28	H: 87	0 / 6
				V: 0	O: 159	O: 19	O: 84	
Glass (Napa and Sonoma, CA) - FINAL	5376-FM-CA	67,484	96% (+4)	M: 0	H: 1,085	H: 162	H: 653	0 / 0
				V: 1,536	O: 132	O: 115	O: 867	

(Evacuations: M = Mandatory / V = Voluntary; Structures: H = Homes and Mixed Commercial/Residential / O = Non-residential Commercial/Other Minor Structures)

# Joint Preliminary Damage Assessments



FEMA

Region	State / Location	Event	IA	Number of Counties		Start – End
			PA	Requested	Complete	
III	MD	Tropical Storm Isaias Aug 4-5	IA	0	0	N/A
			PA	21	2	8/21 – TBD
	PA	Tropical Storm Isaias Aug 4-5	IA	9	9	8/26 – 10/5
			PA	11	0	9/16 – TBD
VI	TX	Hurricane Laura Aug 23 and continuing	IA	8	0	9/15 – TBD
			PA	10	0	9/2 – TBD
		Hurricane Hanna Jul 25 and continuing	IA	6	6	7/29 – 8/20
			PA	6	0	7/29 – TBD



# Declaration Requests in Process – 13



FEMA

State / Tribe / Territory – Incident Description	Type	IA	PA	HM	Requested
<b>Poarch Band of Creek Indians</b> – COVID-19 Pandemic	DR	X	X		5/15
<b>MD</b> – Tropical Storm Isaias	DR		X	X	9/3
<b>WA</b> – Wildfires and Straight-Line Winds	DR	X	X	X	9/16
<b>NC</b> – Hurricane Isaias	DR		X	X	9/23
<b>NJ</b> – Tropical Storm Isaias	DR		X	X	9/28
<b>CA</b> – Wildfires	DR	X	X	X	9/28
<b>CT</b> – Tropical Storm Isaias	DR		X	X	9/30
<b>TX</b> – Hurricane Hanna	DR		X	X	9/30
<b>TX</b> – Hurricane Laura	DR	X	X	X	9/30
<b>PA</b> – Tropical Storm Isaias	DR	X	X	X	10/5
<b>MS</b> – Tropical Storm Cristobal (Appeal)	DR		X		10/1
<b>AL</b> – Hurricane Delta	EM		X		10/6
<b>UT</b> – Severe Storm and Straight-line Winds	DR		X	X	10/7

# FEMA Common Operating Picture



# FEMA

FEMA HQ	
<b>NWC</b>	<b>NRCC</b>
Monitoring	Level III

FEMA REGIONS		
WATCH	RRCC	
Monitoring	I	Level III
Alt. Location	II	Level III
Monitoring	III	Level III
Monitoring	IV	Rostered
Monitoring	V	Level III
Monitoring	VI	Level III
Alt. Location	VII	Rostered
Monitoring	VIII	Rostered
Monitoring	IX	Rostered
Monitoring	X	Level III

**Notes:**

NRCC/RRCCs: COVID-19

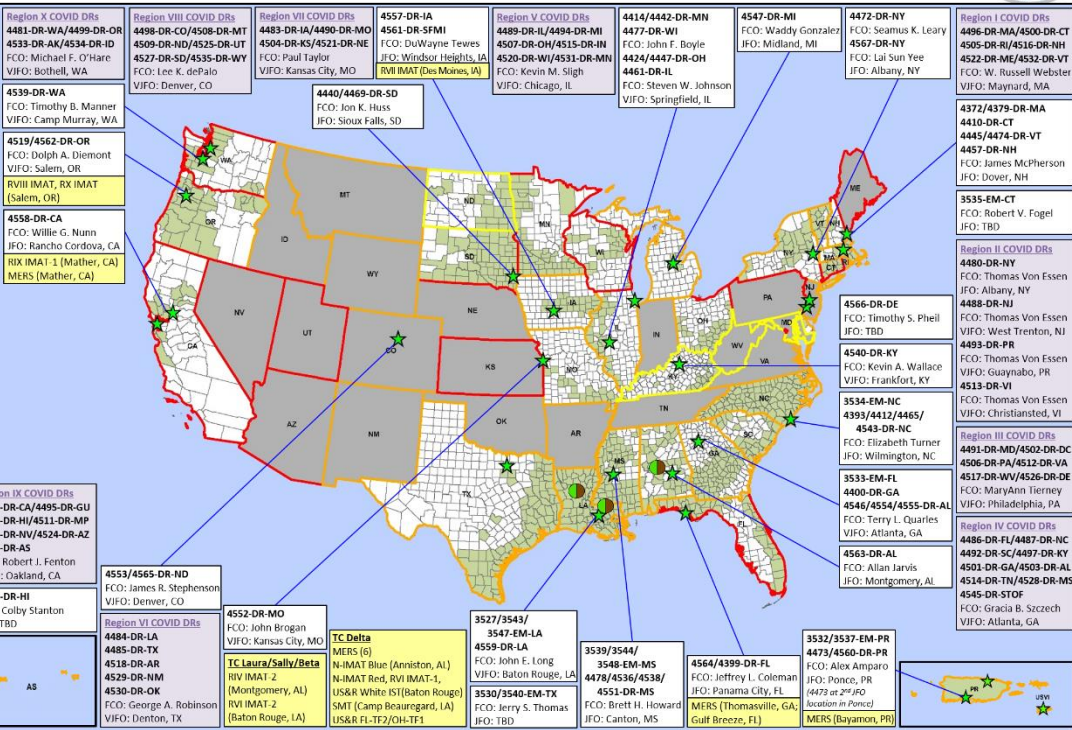
All state EOCs (except IL & SD) activated for COVID-19 (except IL & SD)

PR: Earthquakes  
AL: TC Sally/Delta  
MS:TC Delta  
IA: Derecho  
UT: Flooding  
CA, OR, WA, ID:Wildfires

Major Disasters (DR): 104  
Emergency Disasters (EM): 56  
JFOs: 12 / VJFOs: 17

- Staging Area
- Declared County (non-COVID-19 Declarations)
- Fully Activated
- Partially Activated
- Monitoring

As of 8:00 a.m. ET October 13, 2020  
Created by FEMA NWC



N-IMATs	
2 Teams Available	
Red	LA
Blue	AL
Gold	

R-IMATs	
4-6 Teams Available	
I	Reconstituting
II	2
III	Reconstituting
IV-1	
IV-2	AL
V	1
VI-1	LA
VI-2	LA
VII	IA
VIII	OR
IX-1	CA
IX-2	
X	OR

FMC	PMC
NMC	Deployed

Team:	US&R	MERS	FCOs	FDRCs	IM WORKFORCE
Status	33-65%	> 66%	≤ 1 Type I	≤ 1	
Assigned:	28	36	48	10	13,957 (NC)
Unavailable	2	0	0	0	3,206 ▼
Deployed:	5 (-1)	8	45	9	6,698 ▼
Available:	21 (+1)	28	3	1	4,053 / 29% ▲

IM CADRE AVAILABILITY SUMMARY	
Cadres with 25% or Less Availability	
CVR 17% (14/81); EA 17% (80/467); EHP 24% (157/665); FL 13% (22/169); HM 22% (275/1,236); LOG 21% (275/1,332); OPS 8% (27/329); PA 17% (520/3,038); SAF 11% (6/55)	



# FEMA

**FEMA's mission is helping people before, during, and after disasters.**

Click [here](#) to subscribe to this briefing  
[FEMA.GOV](https://www.fema.gov)