

FEMA National Watch Center

Daily Operations Briefing

Saturday, October 16, 2021

8:30 a.m. ET



FEMA

National Current Ops / Monitoring

New Significant Incidents / Ongoing Ops

- Wildfire – CA

Hazard Monitoring

- Severe thunderstorms possible – Mid-Atlantic and Northeast
- Elevated fire weather – southern CA

Disaster Declaration Activity

- None

Event Monitoring


- None



FEMA

Tropical Outlook – Five Day

Central Pacific



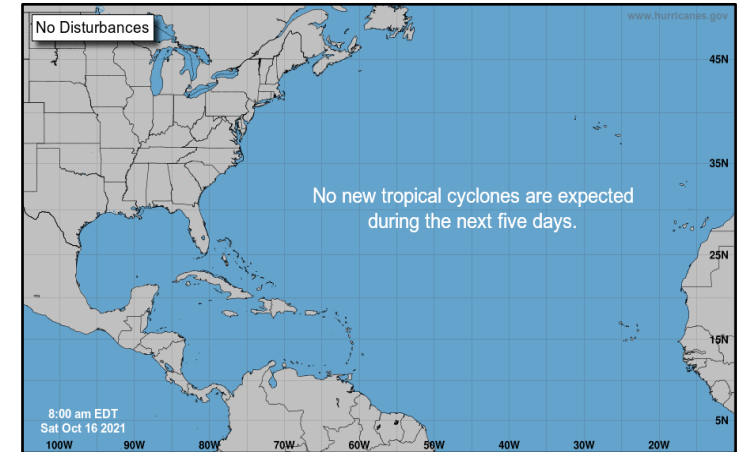
- No new tropical cyclones are expected during the next five days

Eastern Pacific



- No new tropical cyclones are expected during the next five days

Atlantic

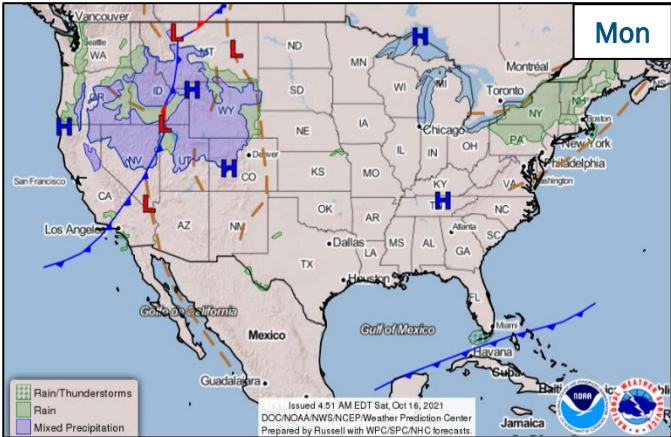
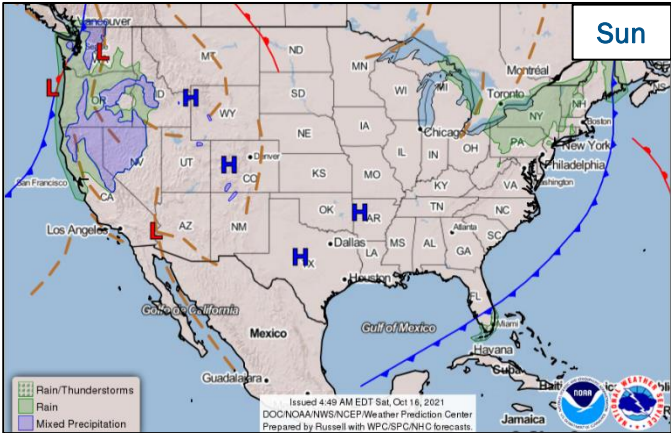
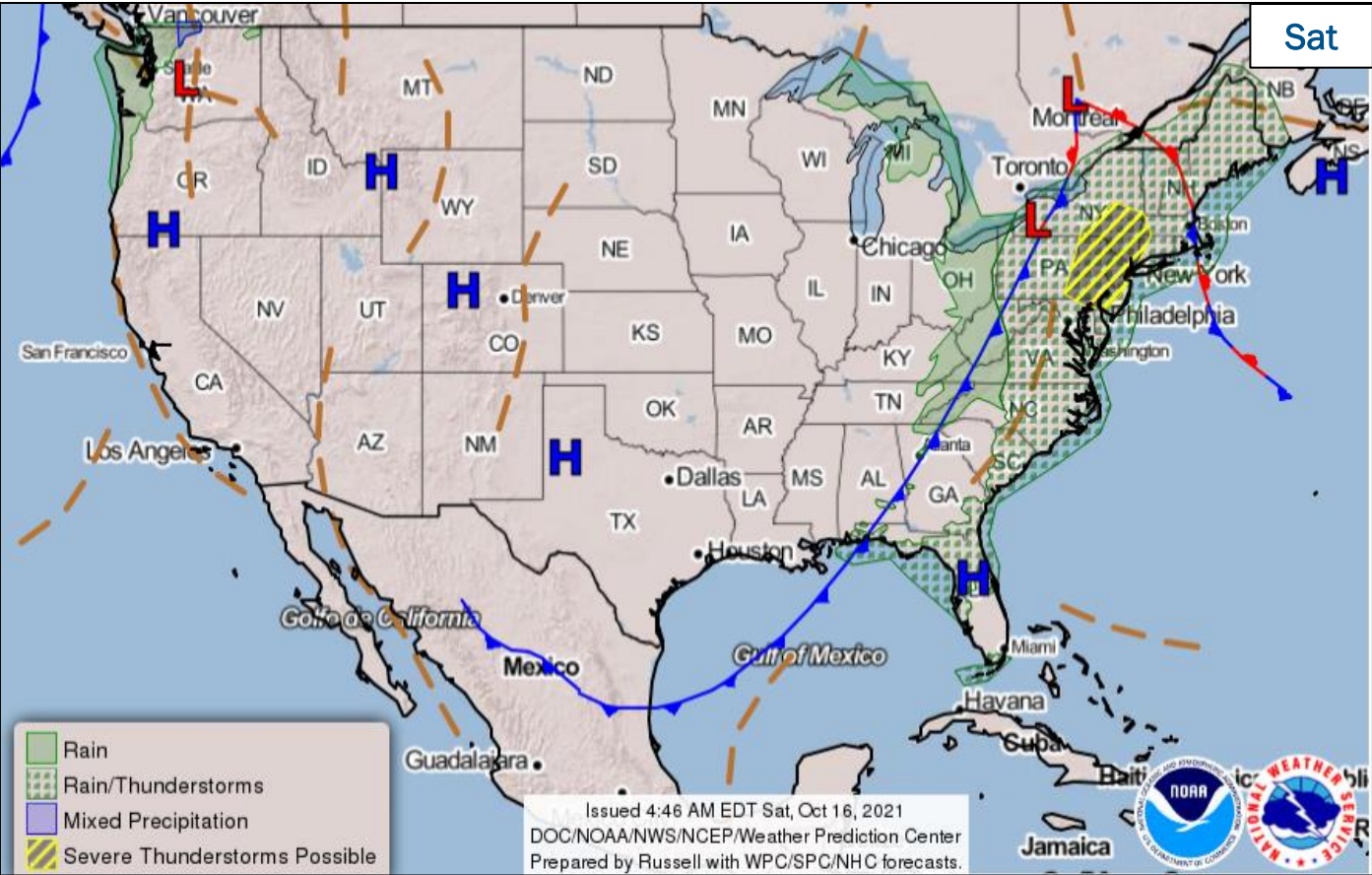


- No new tropical cyclones are expected during the next five days

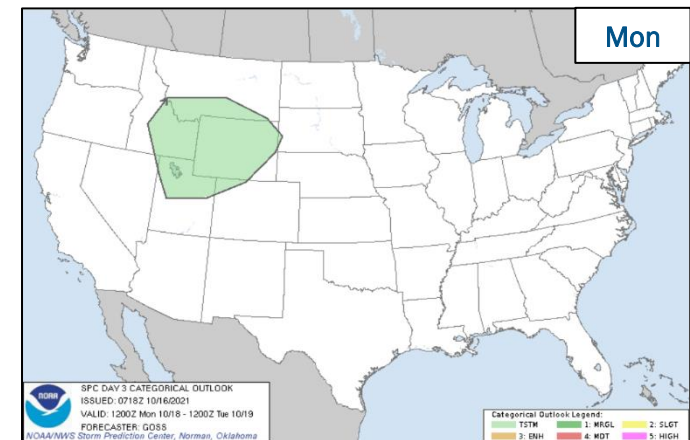
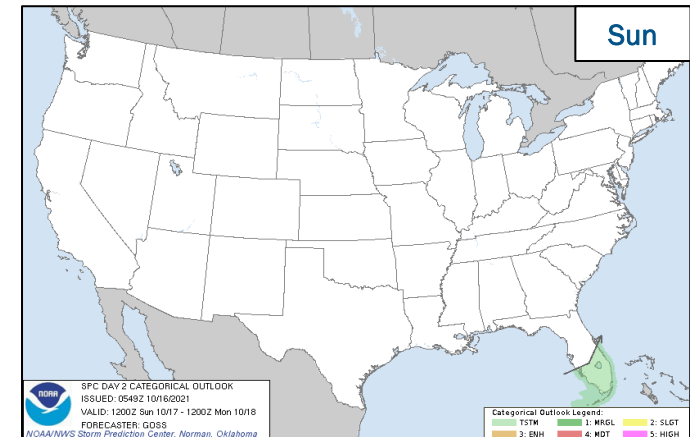
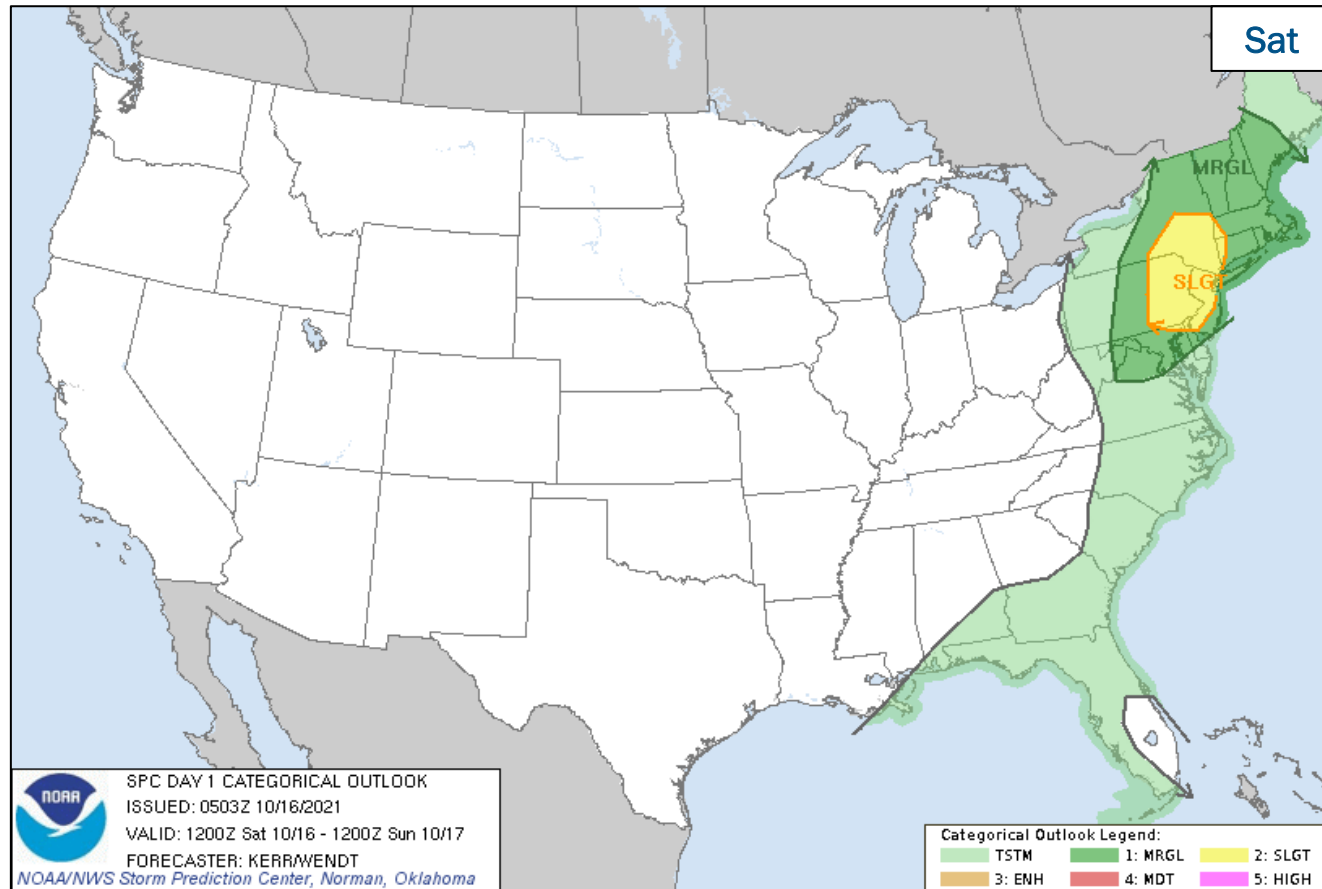


FEMA

National Weather Forecast



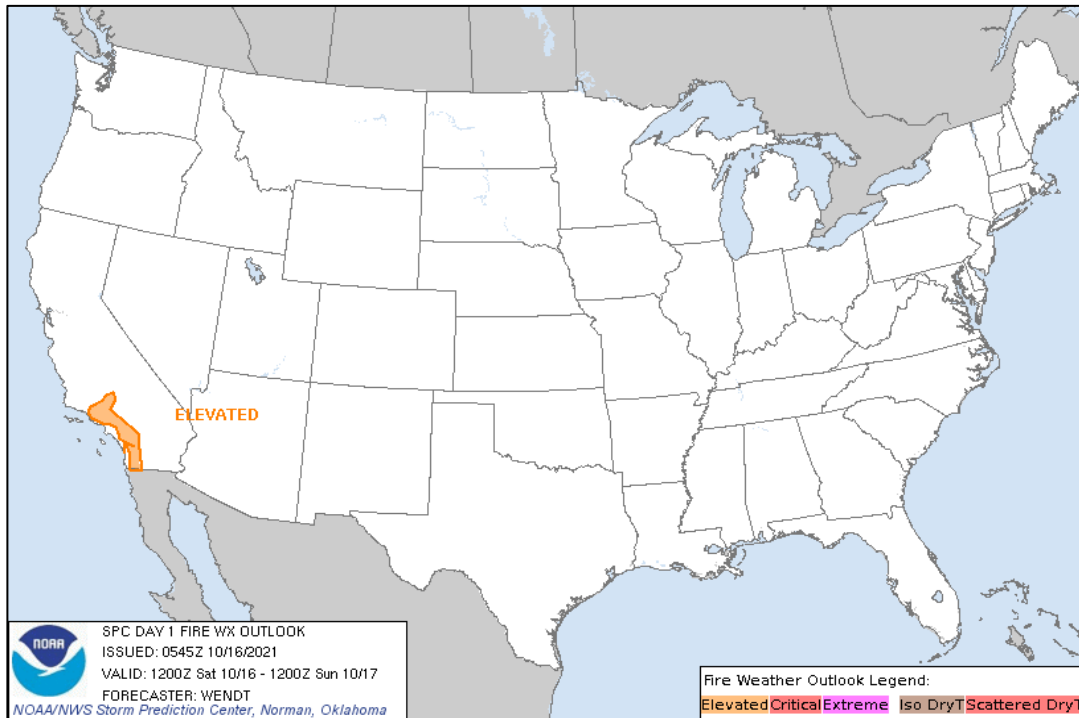
Severe Weather Outlook



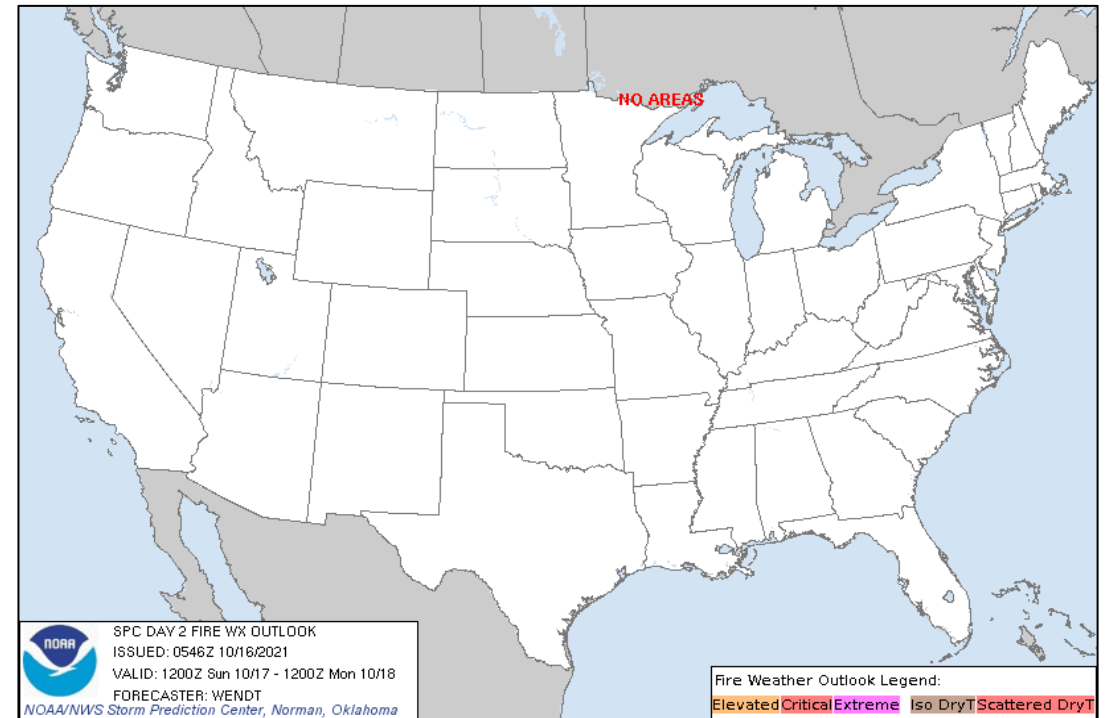
FEMA

National Watch Center

Fire Weather Outlook



Today



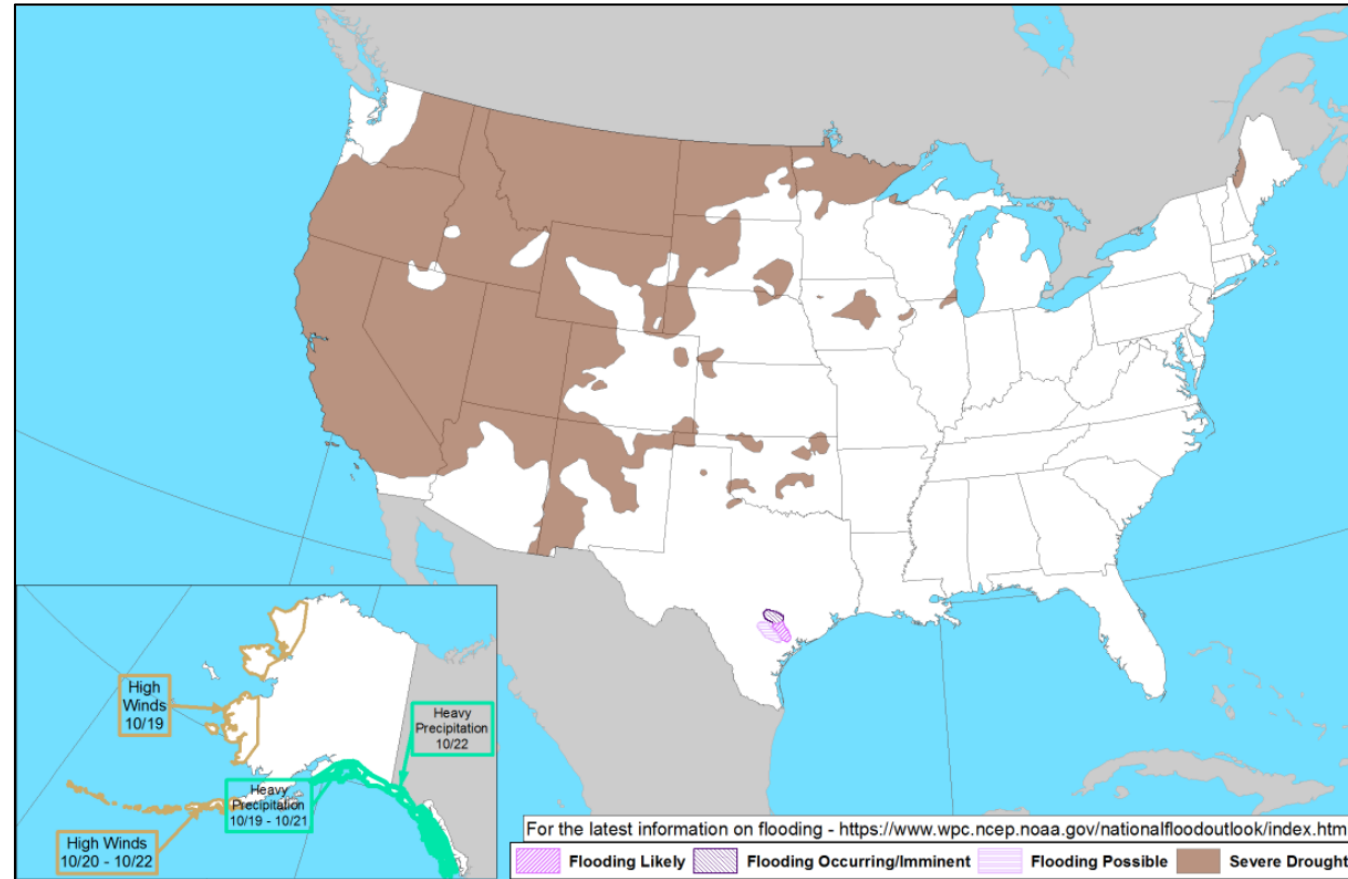
Tomorrow



FEMA

National Watch Center



Hazards Outlook – Oct 18-22



FEMA

Space Weather Outlook

	Space Weather Activity	Geomagnetic Storms	Solar Radiation	Radio Blackouts
Past 24 Hours	None	None	None	None
Next 24 Hours	None	None	None	None
For further information on NOAA Space Weather Scales refer to: http://www.swpc.noaa.gov/noaa-scales-explanation For further information on Sunspot Activity refer to: https://www.swpc.noaa.gov/phenomena/sunspotssolar-cycle				



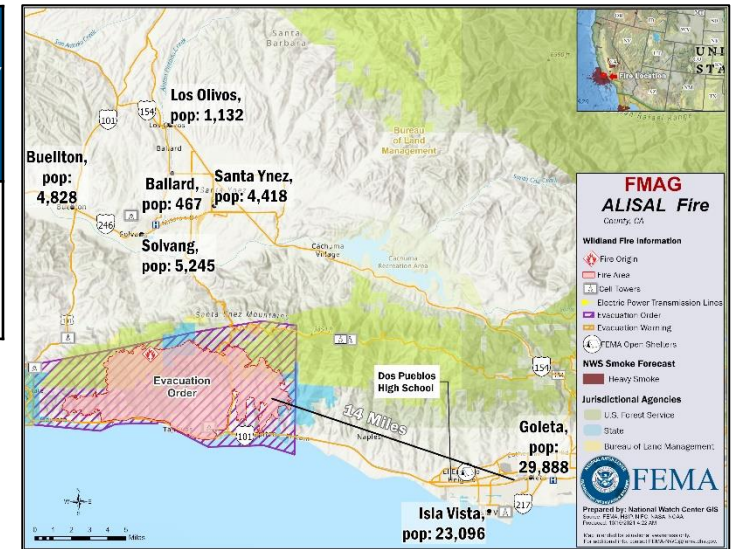
FEMA

National Watch Center

Wildfire Summary

Fire Name (County, ST)	FMAG #	Acres Burned	Percent Contained	Evacuations	Structures (Homes / Other)			Fatalities / Injuries
					Threatened	Damaged	Destroyed	
Alisal (Santa Barbara, CA)	5419-FM-CA	16,901 (+100)	41% (+30)	M: 878	H: 439	H: 0	H: 4 (+2)	0 / 1
				V: 0 (-600)	O: 5	O: 0	O: 2	

(Evacuations: M = Mandatory / V = Voluntary; Structures: H = Homes and Mixed Commercial/Residential / O = Non-residential Commercial/Other Minor Structures)



FEMA

National Watch Center

Joint Preliminary Damage Assessments

Region	State / Location	Incident	IA	Number of Counties		Start – End
			PA	Requested	Complete	
I	CT	Tropical Cyclone Ida Sep 1	IA	8	0	9/27 – TBD
			PA	8	0	9/27 – TBD
	RI	Tropical Cyclone Henri Aug 20-24	IA	0	0	N/A
			PA	2	0	9/23 – TBD
	RI	Ida Sep 1-2	IA	0	0	N/A
			PA	1 (-1)	0	10/12 – TBD
III	DE	Tropical Cyclone Ida Sep 1	IA	1	1	9/9 – 9/9
			PA	1	0	10/7 – TBD
VI	NM	Severe Storms and Flooding Aug 12-16	IA	0	0	N/A
			PA	1	0	10/6 – TBD



FEMA

Declaration Requests in Process –7

State / Tribe / Territory – Incident Description	Type	IA	PA	HM	Requested
DE – Remnants of Hurricane Ida	DR	X	X	X	Sep 17
MS – Hurricane Ida	DR	X	X	X	Sep 29
VA – Severe Storm, Flooding, Landslides, and Mudslides	DR	X	X	X	Sep 30
RLBCI* – Severe Storm, Straight-line Winds, and Tornadoes	DR	X	X	X	Sep 30
NM – Severe Storms and Flooding	DR	X	X	X	Oct 6
OR – Bootleg Fire	DR	X		X	Oct 6
TX – Ongoing Border Crisis – Appeal	EM		X		Oct 7

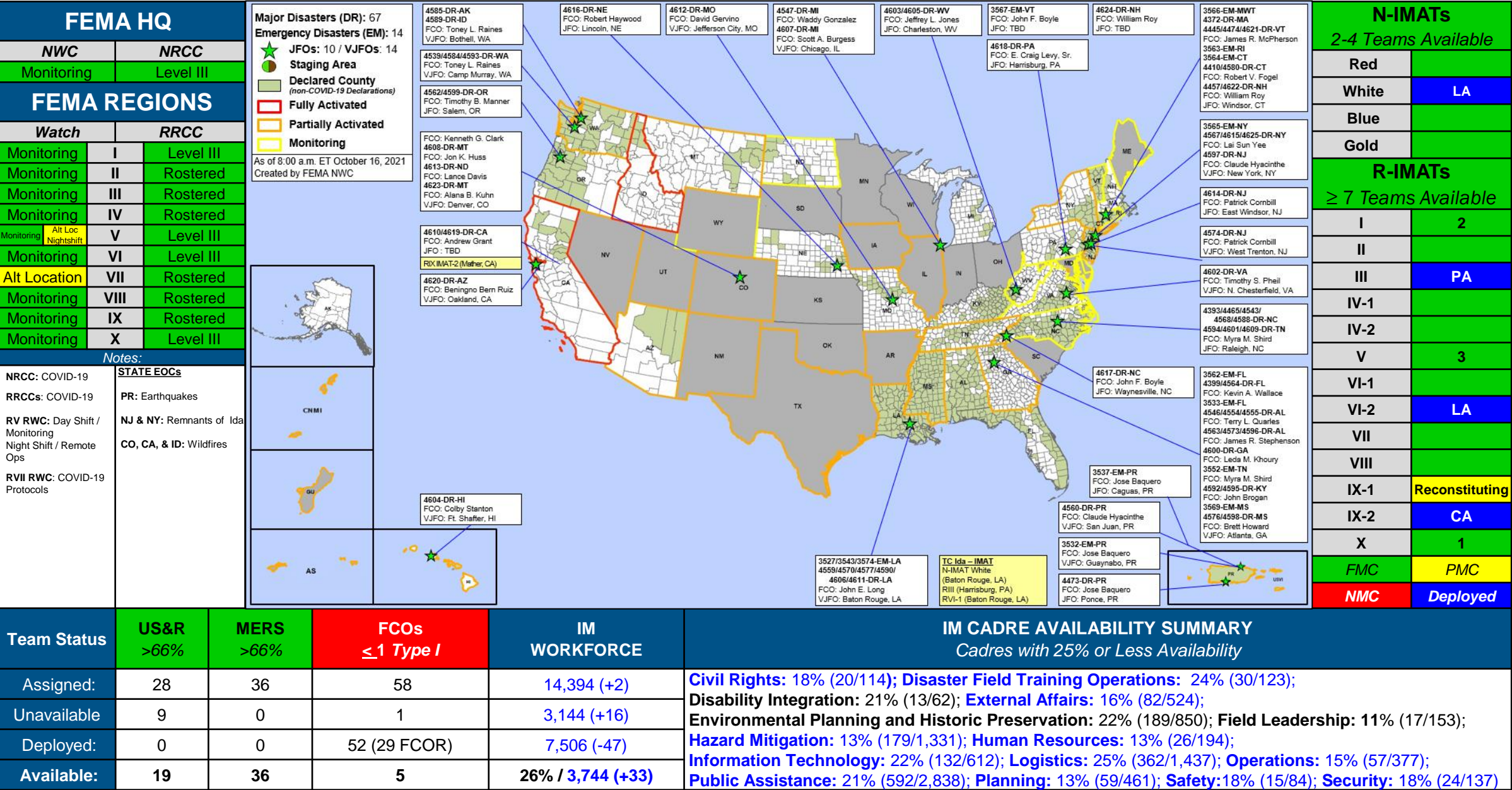
**Red Lake Band of Chippewa Indians*



FEMA

National Watch Center

FEMA Common Operating Picture





FEMA

Helping people before, during, and after disasters.



Scan to subscribe to this briefing.