



FEMA

Daily Operations Briefing

Tuesday, October 20, 2020

8:30 a.m. ET

National Current Operations and Monitoring



FEMA

Significant Incidents or Threats:

- Earthquake (M7.5) – AK
- Wildfires – Western U.S.
- Freezing Rain possible – MN & WI
- COVID-19

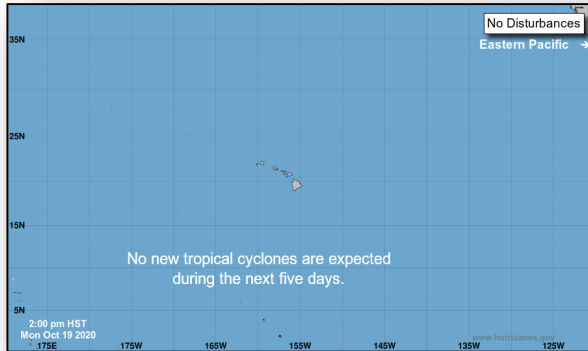
Tropical Activity:

- Atlantic:
 - Tropical Storm Epsilon
 - Disturbance 1: Low (10%)
- Eastern Pacific: No new tropical cyclones expected during the next five days
- Central Pacific: No new tropical cyclones expected during the next five days
- Western Pacific: No activity affecting U.S. interests

Declaration Activity:

- Request: Major Disaster – Washington

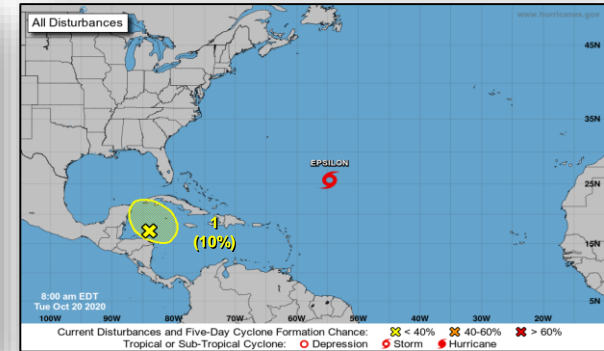
Tropical Outlook



Central Pacific



Eastern Pacific



Atlantic

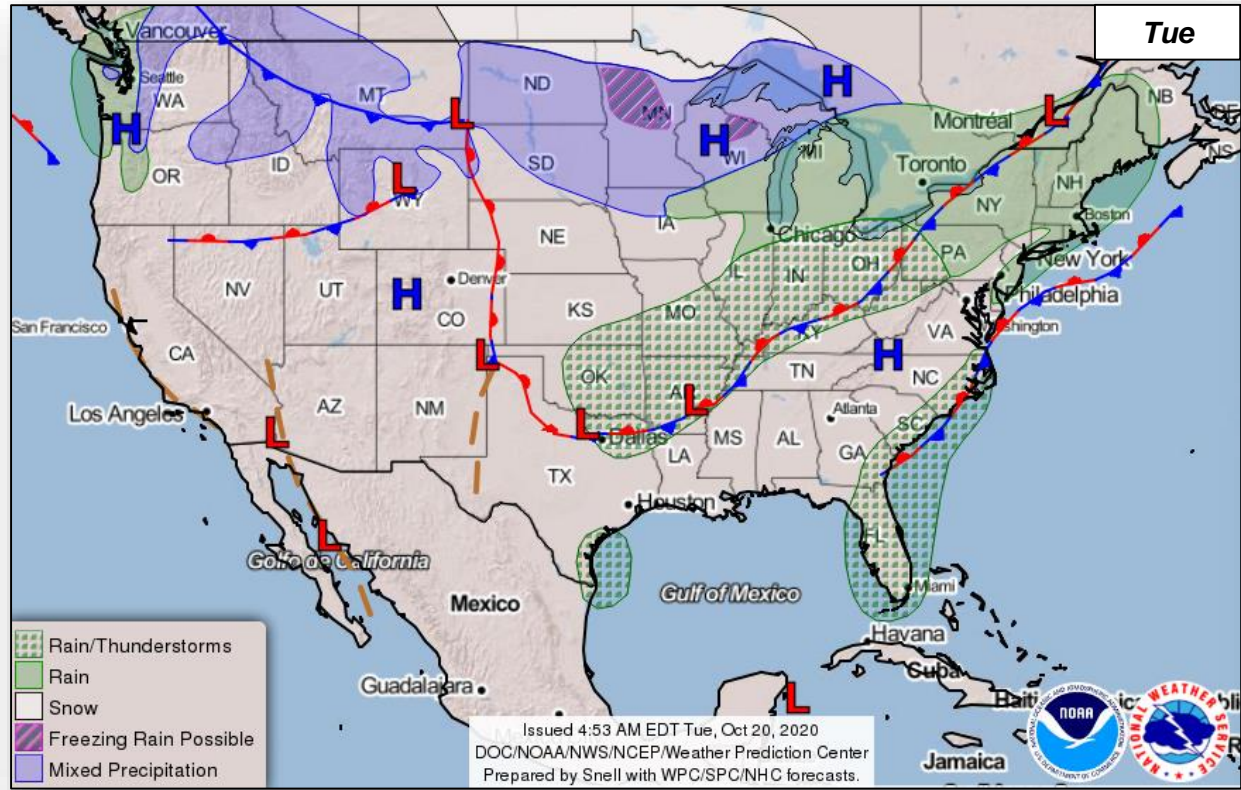
Tropical Storm Epsilon (Advisory #5 as of 5:00 a.m. ET)

- 765 miles SE of Bermuda
- Moving N at 3 mph
- Maximum sustained winds at 45 mph
- Expected to be at or near hurricane strength by Wednesday night or Thursday morning

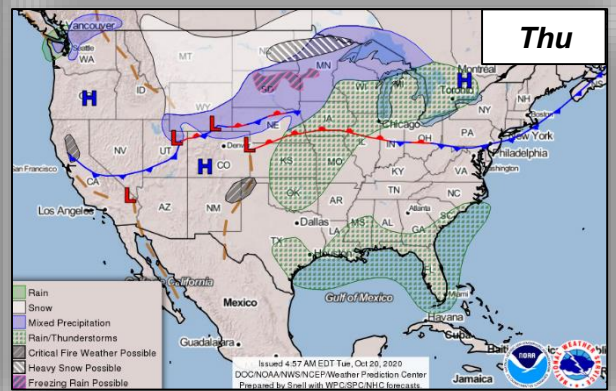
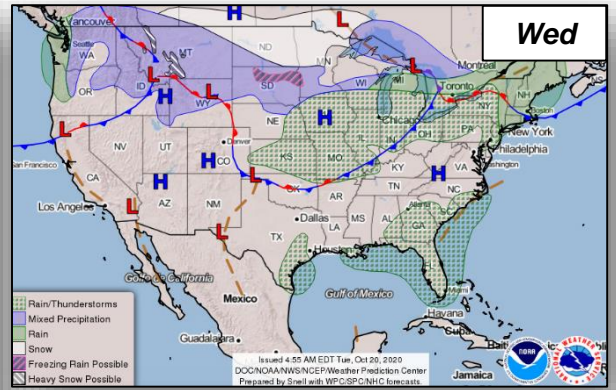
Disturbance 1 (as of 8:00 a.m. ET)

- Formed over the NW Caribbean Sea
- Conditions not conducive for development
- Formation chance through 48 hours: Low (10%)
- Formation chance through 5 days: Low (10%)

National Weather Forecast



- Rain/Thunderstorms
- Rain
- Snow
- Freezing Rain Possible
- Mixed Precipitation



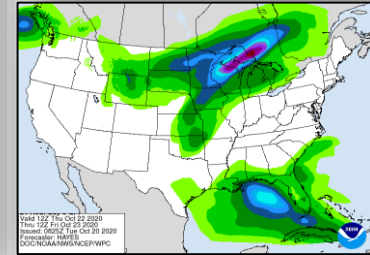
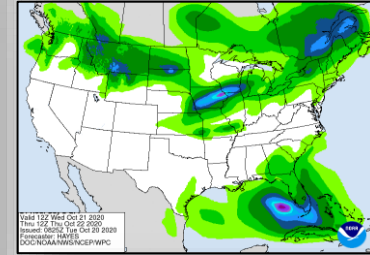
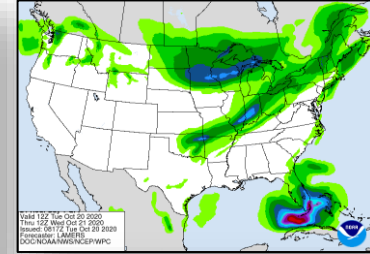
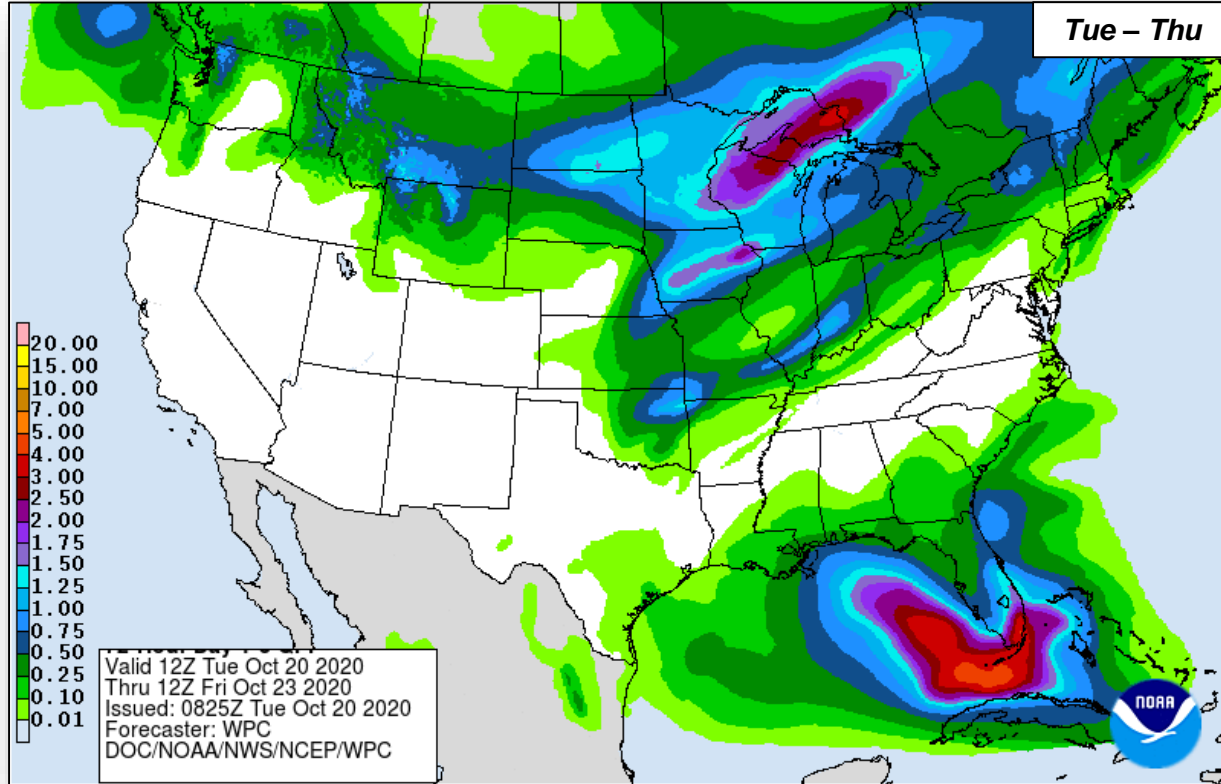
- Rain
- Snow
- Mixed Precipitation
- Rain/Thunderstorms
- Critical Fire Weather Possible
- Heavy Snow Possible
- Freezing Rain Possible



Precipitation



FEMA



Wildfire Summary



FEMA

Fire Name (County, ST)	FMAG #	Acres Burned	Percent Contained	Evacuations	Structures (Homes / Other)			Fatalities / Injuries
					Threatened	Damaged	Destroyed	
Colorado (3)								
Cameron Peak (Larimer, CO)	5349-FM-CO	204,404 (+1,151)	51% (-11)	M: 12,792	H: 51,220	H: 4	H: 49	0 / 32
				V: 0	O: 0	O: 0	O: 51	
Calwood (Boulder, CO)	5379-FM-CO	9,106 (+6,106)	17% (+17)	M: 1,000	H: 500	H: 0	H: 26 (+26)	0 / 1
				V: 0	O: 750	O: 0	O: 0	
East Troublesome (Grand County, CO)	5378-FM-CO	13,364 (+5,493)	10% (+10)	M: 101	H: 135	H: 0	H: 0	0 / 0
				V: 0	O: 0	O: 0	O: 0	
Wyoming (1)								
Mullen (Carbon and Albany, WY)	5375-FM-WY	176,854	72% (+3)	M: 1,440	H: 300	H: 0	H: 32	0 / 2
				V: 0	O: 0	O: 0	O: 34	

(Evacuations: M = Mandatory / V = Voluntary; Structures: H = Homes and Mixed Commercial/Residential / O = Non-residential Commercial/Other Minor Structures)

Joint Preliminary Damage Assessments



FEMA

Region	State / Location	Event	IA	Number of Counties		Start – End
			PA	Requested	Complete	
III	MD	Tropical Storm Isaias Aug 4-5	IA	0	0	N/A
			PA	21	2	8/21 – TBD
	PA	Tropical Storm Isaias Aug 4-5	IA	9	9	8/26 – 10/5
			PA	11	0	9/16 – TBD
VI	TX	Hurricane Laura Aug 23 and continuing	IA	10 (+2)	10 (+10)	9/15 – 10/19
			PA	10	0	9/2 – TBD

Declaration Request



Declaration: Major Disaster – Washington State
Requested: Oct 9

Incident: Wildfires and Straight-line Winds
Incident Period: Sep 1-19

Includes:

- **IA & PA:** 1 county
- **PA:** 8 counties and 2 tribes
- **Hazard Mitigation:** Statewide



- IA & PA
- PA

Declaration Requests in Process – 11



FEMA

State / Tribe / Territory – Incident Description	Type	IA	PA	HM	Requested
Poarch Band of Creek Indians – COVID-19 Pandemic	DR	X	X		5/15
WA – Wildfires and Straight-Line Winds	DR	X	X	X	9/16
NJ – Tropical Storm Isaias	DR		X	X	9/28
CT – Tropical Storm Isaias	DR		X	X	9/30
TX – Hurricane Hanna	DR		X	X	9/30
TX – Hurricane Laura	DR	X	X	X	9/30
PA – Tropical Storm Isaias	DR	X	X	X	10/5
MS – Tropical Storm Cristobal (Appeal)	DR		X		10/1
UT – Severe Storm and Straight-line Winds	DR		X	X	10/7
PR – Severe Storms and Flooding	DR	X	X		10/13
WA – Wildfires and Straight-Line Winds	DR	X	X	X	10/9

FEMA Common Operating Picture



FEMA

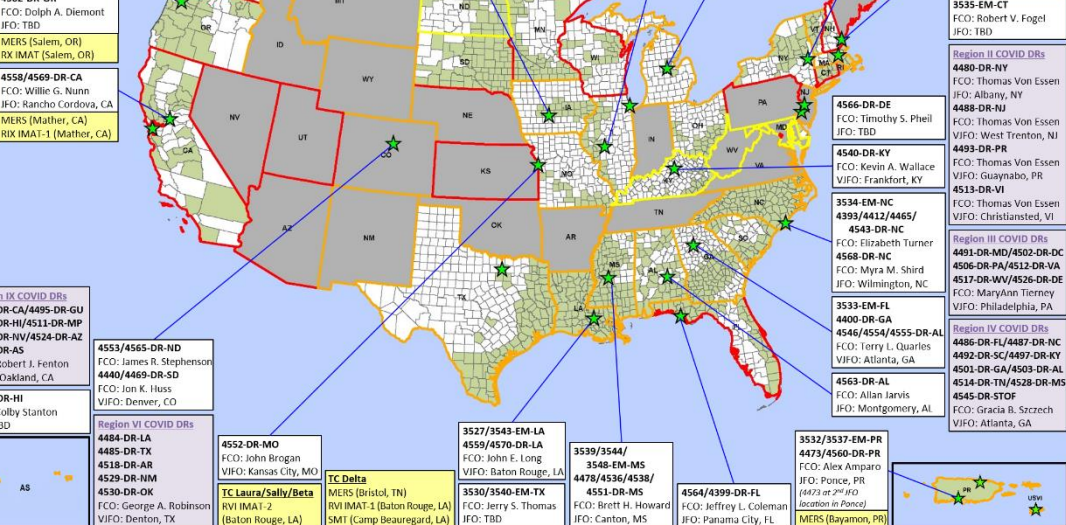
FEMA HQ		
NWC	NRCC	
Monitoring	Level III	
FEMA REGIONS		
WATCH	RRCC	
Monitoring	I	Level III
Monitoring	II	Level III
Monitoring	III	Level III
Monitoring	IV	Rostered
Monitoring	V	Level III
Monitoring	VI	Level III
Alt. Location	VII	Rostered
Monitoring	VIII	Rostered
Monitoring	IX	Rostered
Monitoring	X	Level III

- Major Disasters (DR): 107
 Emergency Disasters (EM): 55
 JFOs: 11 / VJFOs: 17
 Staging Area
 Declared County (non-COVID-19 Declarations)
 Fully Activated
 Partially Activated
 Monitoring

- Region X COVID DRs**
 4481-DR-WA/4099-DR-OR
 4533-DR-AK/4534-DR-ID
 FCO: Michael F. O'Hare
 VJFO: Bothell, WA
- Region VIII COVID DRs**
 4498-DR-CO/4506-DR-MT
 4509-DR-ND/4515-DR-UT
 4527-DR-SD/4535-DR-WY
 FCO: Lee K. dePalo
 VJFO: Denver, CO
- Region VII COVID DRs**
 4483-DR-IA/4499-DR-MO
 4504-DR-KS/4521-DR-NE
 FCO: Paul Taylor
 VJFO: Kansas City, MO
- 4557-DR-IA**
 4551-DR-SFMI
 FCO: DuWayne Teves
 VJFO: Windsor Heights, IA
- Region V COVID DRs**
 4489-DR-IL/4498-DR-MI
 4507-DR-OH/4513-DR-IN
 4520-DR-WI/4531-DR-MN
 FCO: Kevin M. Sligh
 VJFO: Chicago, IL
- 4414/4442-DR-MN**
 4477-DR-WI
 FCO: John F. Boyle
 4424/4447-DR-OH
 4461-DR-IL
 FCO: Steven W. Johnson
 VJFO: Springfield, IL
- 4547-DR-MI**
 FCO: Waddy Gonzalez
 VJFO: Midland, MI
- 4472-DR-NY**
 FCO: Seamus K. Leary
 4555-DR-NY/4516-DR-NH
 FCO: Lai Sun Yee
 VJFO: Albany, NY

- 4539-DR-WA**
 FCO: Timothy B. Manner
 VJFO: Camp Murray, WA
- 4519-DR-OR**
 FCO: Dolph A. Diemont
 VJFO: Salem, OR
- 4562-DR-OR**
 FCO: Dolph A. Diemont
 JFO: TBD
- MERS (Salem, OR)**
 RX IMAT (Salem, OR)
- 4558/4569-DR-CA**
 FCO: Willie C. Nunn
 JFO: Rancho Cordova, CA
MERS (Mather, CA)
 RIX IMAT-1 (Mather, CA)

As of 8:00 a.m. ET October 20, 2020
 Created by FEMA NWC



- Region IX COVID DRs**
 4482-DR-CA/4495-DR-GU
 4510-DR-HI/4511-DR-MP
 4523-DR-NV/4524-DR-AZ
 4537-DR-AS
 FCO: Robert J. Fenton
 VJFO: Oakland, CA
- 4549-DR-HI**
 FCO: Colby Stanton
 JFO: TBD
- Region VI COVID DRs**
 4484-DR-LA
 4485-DR-TX
 4518-DR-AR
 4529-DR-NM
 4530-DR-OK
 FCO: George A. Robinson
 VJFO: Denton, TX
- TC Delta**
 MERS (Bristol, TN)
 RV1 IMAT-1 (Baton Rouge, LA)
 SMT (Camp Beauregard, LA)
- TC Delta**
 MERS (Bristol, TN)
 RV1 IMAT-1 (Baton Rouge, LA)
 SMT (Camp Beauregard, LA)
- 3527/3543-EM-LA**
 4559/4570-DR-LA
 FCO: John E. Long
 VJFO: Baton Rouge, LA
- 3539/3544/4478/4536/4538/4551-DR-MS**
 FCO: Brett H. Howard
 VJFO: Canton, MS
- 4564/4399-DR-FL**
 FCO: Jeffrey L. Coleman
 VJFO: Panama City, FL
- 3532/3537-EM-PR**
 4473/4560-DR-PR
 FCO: Alex Amparo
 JFO: Ponce, PR
 (4473 is 2nd JFO location in Ponce)
- MERS (Bayamon, PR)**



N-IMATs
 2-3 Teams Available

Red	
Blue	
Gold	

R-IMATs
 ≥ 7 Teams Available

I	
II	2
III	3
IV-1	
IV-2	
V	1
VI-1	LA
VI-2	LA
VII	
VIII	
IX-1	CA
IX-2	
X	OR
FMC	PMC
NMG	Deployed

Notes:
 NRCC/RRCCs: COVID-19
 All state EOCs (except IL, OR & SD) activated for COVID-19
 PR: Earthquakes
 AL: TC Sally/Delta
 MS: TC Delta
 IA: Derecho
 UT: Flooding
 CA, WA, ID: Wildfires

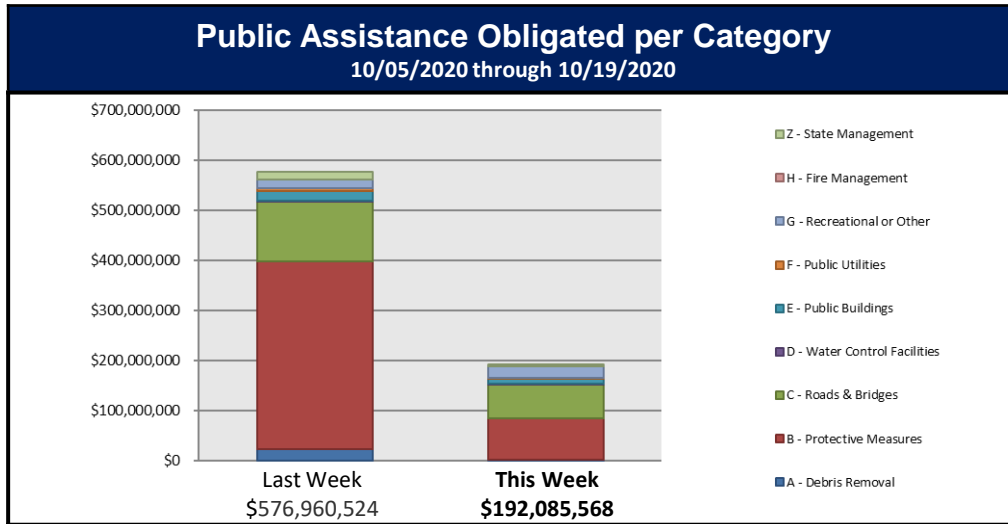
Team:	US&R	MERS	FCOs	FDRCS	IM WORKFORCE
Status	33-65%	> 66%	≤ 1 Type I	= 2	
Assigned:	28	36	48	10	14,012 ▲
Unavailable:	1	0	1	0	3,230 ▲
Deployed:	0	1 (+1)	47 (+1)	8	6,594 ▲
Available:	27	35 (-1)	0 (-1)	2	4,188 / 30% ▼

IM CADRE AVAILABILITY SUMMARY
 Cadres with 25% or Less Availability

CVR 18% (15/84); EA 17% (80/465); EHP 24% (158/666); FL 15% (24/160); HM 23% (288/1,243); LOG 22% (299/1,358); OPS 14% (45/327); PA 17% (543/3,148); SAF 13% (7/55)

Public Assistance Grant Program

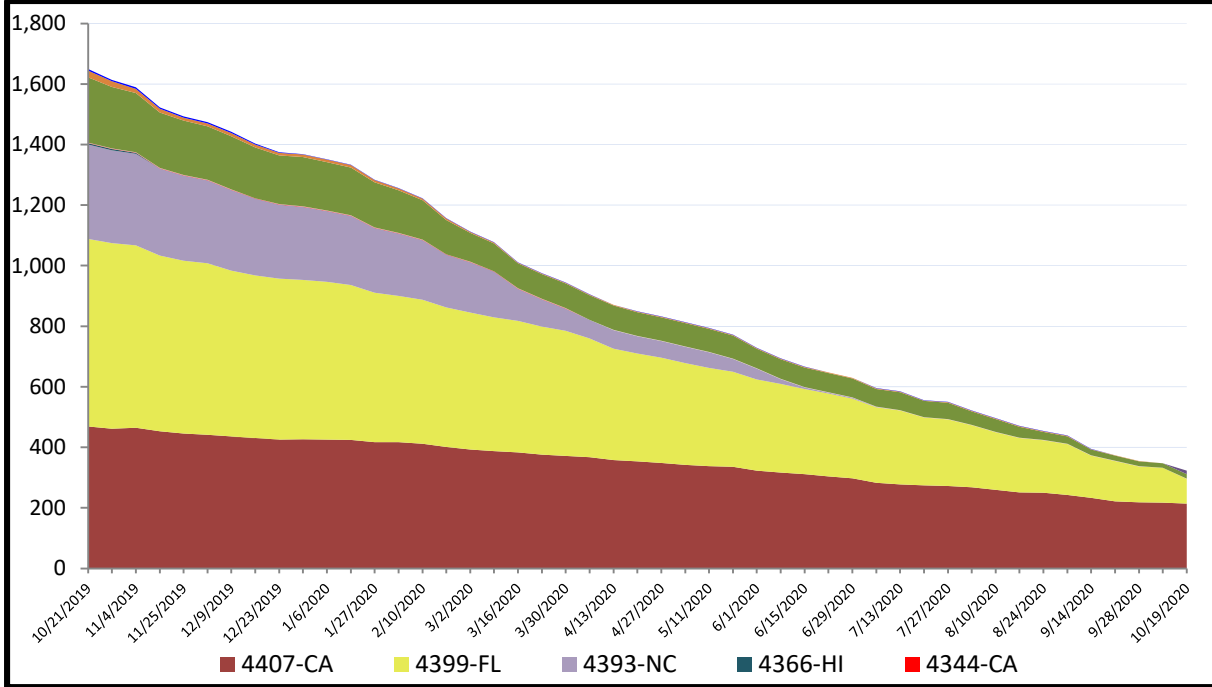
PA Project Worksheets Obligated in past week, as of 10/19/2020 at 1500 EDT										
PA Category	Emergency Work		Permanent Work					H - Fire Management	Z - State Management	Total
	A - Debris Removal	B - Protective Measures	C - Roads & Bridges	D - Water Control Facilities	E - Public Buildings	F - Public Utilities	G - Recreational or Other			
Number Of PWs Obligated	11	108	112	7	64	12	33	0	54	401
Federal Share Obligated	\$1,456,431	\$84,397,500	\$67,100,013	\$1,620,239	\$9,959,164	\$1,360,772	\$22,089,441	\$0	\$4,102,008.30	\$192,085,567.82



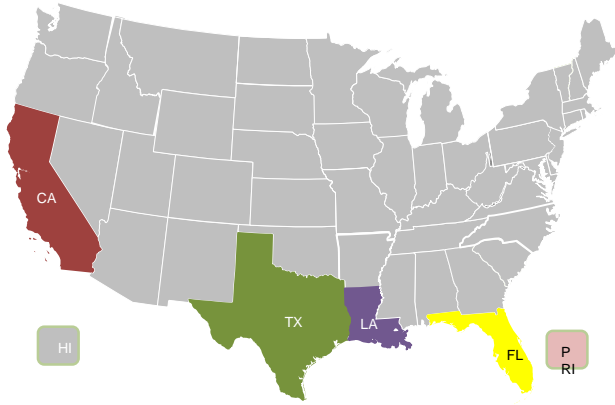
- ### This weeks PA Highlights
- In 4484-LA
 - \$34 Million obligated for Category B – Protective Measures
 - In 4263-LA
 - \$24 Million obligated for Category C – Roads and Bridges
 - In 4339-PR
 - \$19 Million obligated for Category G – Recreational or Other

Direct Housing

Total Households in FEMA Direct Housing per State
 Past Year per Week, 10/21/2019 – 10/19/2020, There are currently **323** Households Occupying **323** Temporary Units



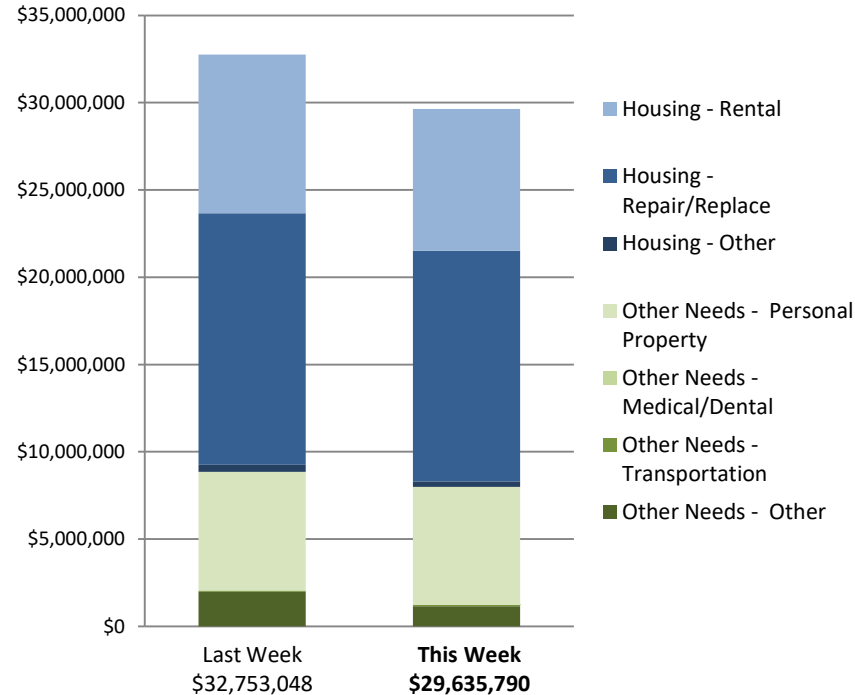
DR	IA Declaration Date	Program End Date	Current # of Households in Direct Housing (Weekly Change)
4559-LA	8/28/2020	2/28/2022	12
4407-CA	11/12/2018	5/12/2020	214 (-3)
4399-FL	10/11/2018	4/11/2020	82 (-33)
4339-PR	9/20/2017	9/20/2019	1 (0)
4332-TX	8/25/2017	8/25/2019	14 (0)



States with Currently Occupied Units

Individual Assistance Activity

IHP Approved per Category in the Past
2 Weeks – 10/05/2020 through 10/19/2020





FEMA

FEMA's mission is helping people before, during, and after disasters.

Click [here](#) to subscribe to this briefing
[FEMA.GOV](https://www.fema.gov)