

The Disaster Center is dedicated to the idea that disaster mitigation is cost effective and individuals pursuing their own interest are the greatest potential force for disaster reduction.

Please consider making a small donation to the Disaster Center



When disaster mitigation is cost effective, we are on the road to bringing disasters to an end.



FEMA

Daily Operations Briefing

Friday, November 01, 2019

8:30 a.m. EDT

National Current Operations & Monitoring



Significant Incidents or Threats:

- CA Wildfires - Kincade, Getty, Easy, and Hill Fires
- Severe weather – East Coast
- Critical fire weather – CA

Tropical Activity:

- Atlantic: Post-Tropical Cyclone Rebekah (FINAL); Disturbance 1: Near 10%
- Eastern Pacific: No new tropical cyclones expected during the next five days
- Central Pacific: No new tropical cyclones expected during the next five days
- Western Pacific: No activity affecting U.S. interests

Declaration Activity:

- FMAG FEMA-5301-FM-CA approved for Hillside Fire
- FMAG FEMA-5300-FM-CA approved for 46 Fire

Severe Weather



Situation:

- Severe storms moved through the Southeast U.S. to the Northeast October 31, 2019.
- No major/widespread damage yet reported; impacts appear to be primarily downed trees and power lines.

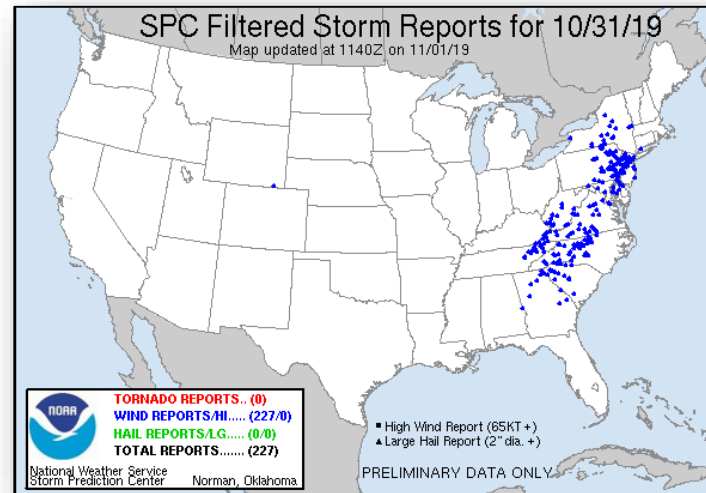
Lifeline Impacts

Energy: (Eagle-I as of 8:15 a.m.)

- Power outages (Total of 786k customers, peak of 998k)
 - NY: 232k customers, Peak of 235k
 - PA: 169k customers, peak of 232k
 - CT: 87k customers, peak of 91k
 - VA: 52k customers, peak of 114k
 - ME: 45k customers, peak of 46k
 - RI: 38k customers, peak of 40k
 - MA: 31k customers, peak of 40k

Response:

- VA EOC is at Monitoring; all other SEOCs remain at Normal Ops
- Region I, II, III and IV RWC at Steady State, monitoring
- NWC at Steady State, continues to monitor



California Statewide Wildfires



Situation:

- Wildfires burning in northern CA (Kincade Fire, Sonoma County) and southern CA (Getty Fire, Los Angeles County; Easy Fire, Ventura County; 46 Fire, Riverside County; and Hillside Fire, San Bernardino County)
- Conditions becoming less favorable for the spreading of wildfires today into Saturday; however, Elevated Fire Weather conditions and Red Flag Warnings remain in effect through this evening in portions of southern CA

Lifeline Impacts: (Region IX SLB as of 9:30 p.m. EDT Oct 31)

Safety and Security:

- Mandatory evacuations:
 - Kincade Fire: 3.7k (-1.3k); Getty Fire: 5k (-14k); Easy Fire: Lifted (-25k); 46 Fire: Lifted (-3.5k); Hillside Fire: 1.3k (+1.3k)

Food, Water, Shelter: (ESF-6 as of 6:00 a.m. EDT Nov 1)

- Shelters:
 - Kincade Fire: 8 (-9) open / 182 (-677) occupants
 - Getty Fire: 4 open / 10 (-52) occupants
 - Easy Fire: 2 (+1) open / 52 (+47) occupants
 - 46 Fire: 1 shelter open / 13 occupants
 - Hillside Fire: 1 shelter / 17 occupants

Health and Medical: (Region IX SLB as of 9:30 p.m. EDT Oct 31)

- 51 (+1) facilities impacted / 14 (+1) facilities evacuated

Energy: (Eagle-I as of 7:00 a.m.)

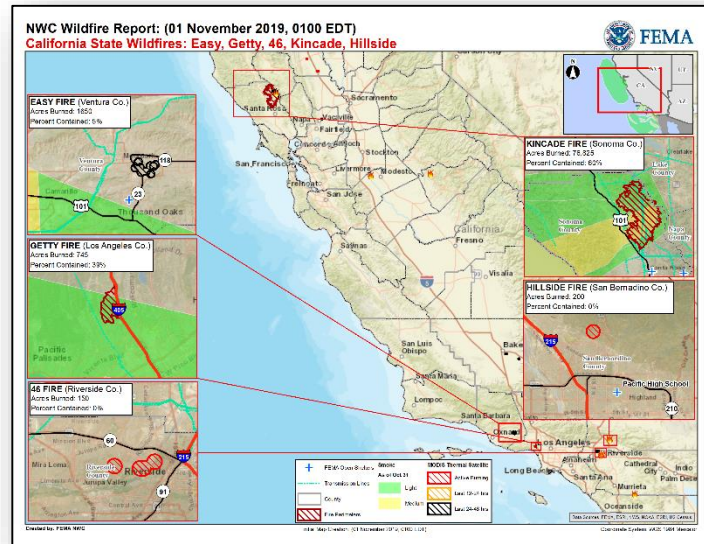
- Statewide: Approx. 77k (-326k) customers (.54%) without power

Communication: (Region IX SLB as of 9:30 p.m. EDT Oct 31)

- Cell towers: 211 (-70) sites offline and 671 (-296) sites on generators

State/Local Response:

- CA EOC at Full Activation
- Governor declared a state emergency; National Guard activated



FEMA/Federal Response:

- FMAG FEMA-5301-FM-CA approved for Hillside Fire (10/31)
- FMAG FEMA-5300-FM-CA approved for 46 Fire (10/31)
- FMAG FEMA-5299-FM-CA approved for Hill Fire (10/30)
- FMAG FEMA-5298-FM-CA approved for Easy Fire (10/30)
- FMAG FEMA-5297-FM-CA approved for Getty Fire (10/28)
- FMAG FEMA-5295-FM-CA approved for Kincade Fire (10/24)
- Region IX RWC at Steady State, monitoring
 - IMAT-1, select ESFs, and 2 LNOs deployed to CA EOC
- ISB/SMT and MERS deployed to CA
- NWC at Steady State, continues to monitor

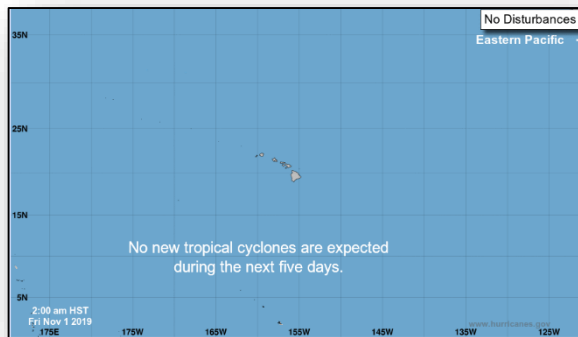
Wildfire Summary



| Fire Name (County, ST) | FMAG # | Acres Burned | Percent Contained | Evacuations | Structures (Homes / Other) | | | Fatalities / Injuries |
|----------------------------------|------------|------------------|----------------------|-----------------|----------------------------|-------------|--------------|--------------------------|
| | | | | | Threatened | Damaged | Destroyed | |
| Kincade (Sonoma, CA) | 5295-FM-CA | 77,758 (+933) | 65% (+20) | M: 3.7k (-1.3k) | H: 1.5k (-78k) | H: 33 (+1) | H: 166 (+34) | F: 0 |
| | | | | V: 0 | O: 110 (-9.3k) | O: 22 (+7) | O: 183 (+59) | I: 4 |
| Getty (Los Angeles, CA) | 5297-FM-CA | 745 | 52% (+13) | M: 5k (-14k) | H: 7,092 | H: 15 (+10) | H: 10 (-2) | F: 0 |
| | | | | V: 0 | O: 1 | O: 4 | O: 3 (+3) | I: 4 (+4) |
| Easy (Ventura, CA) | 5298-FM-CA | 1,806 (+156) | 60% (+55) | M: Lifted | H: 7k (+500) | H: 0 | H: 1 (-1) | F: 0 |
| | | | | V: 0 | O: 3 | O: 0 | O: 0 | I: 0 |
| Hill - FINAL (Riverside, CA) | 5299-FM-CA | 628 (+328) | 90% (+85) | M: Lifted | H: 0 (-2.2k) | H: 2 (-2) | H: 0 | F: 0 |
| | | | | V: Unknown | O: 1 | O: 0 | O: 0 | I: 1 |
| 46 (Riverside, CA) | 5300-FM-CA | 300 | 50% | M: Lifted | H: 0 (-100) | H: 0 | H: 2 | F: 0 |
| | | | | V: 0 | O: 0 | O: 7 | O: 4 | I: 0 |
| Hillside (San Bernardino, CA) | 5301-FM-CA | 200 | 50% | M: 1,300 | H: 1,000 | H: 0 | H: 0 | F: 0 |
| | | | | V: Unknown | O: 1 | O: 0 | O: 0 | I: 0 |

Region IX Senior Leadership Brief as of 10:00 p.m. October 31

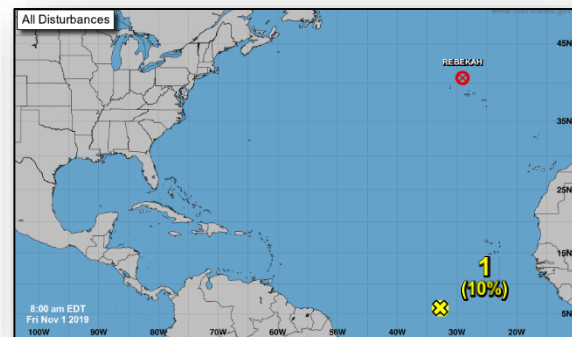
Tropical Outlook – Five Day



Central Pacific



Eastern Pacific



Atlantic

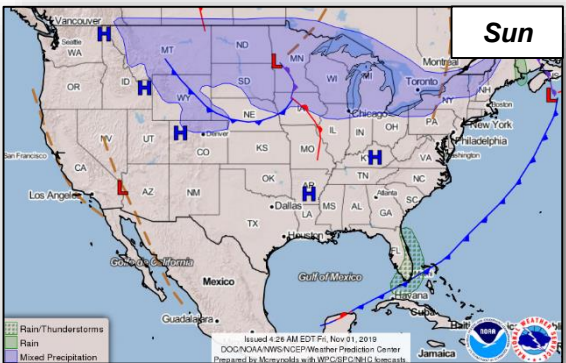
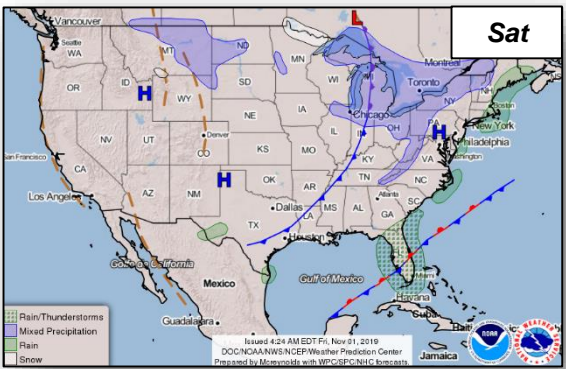
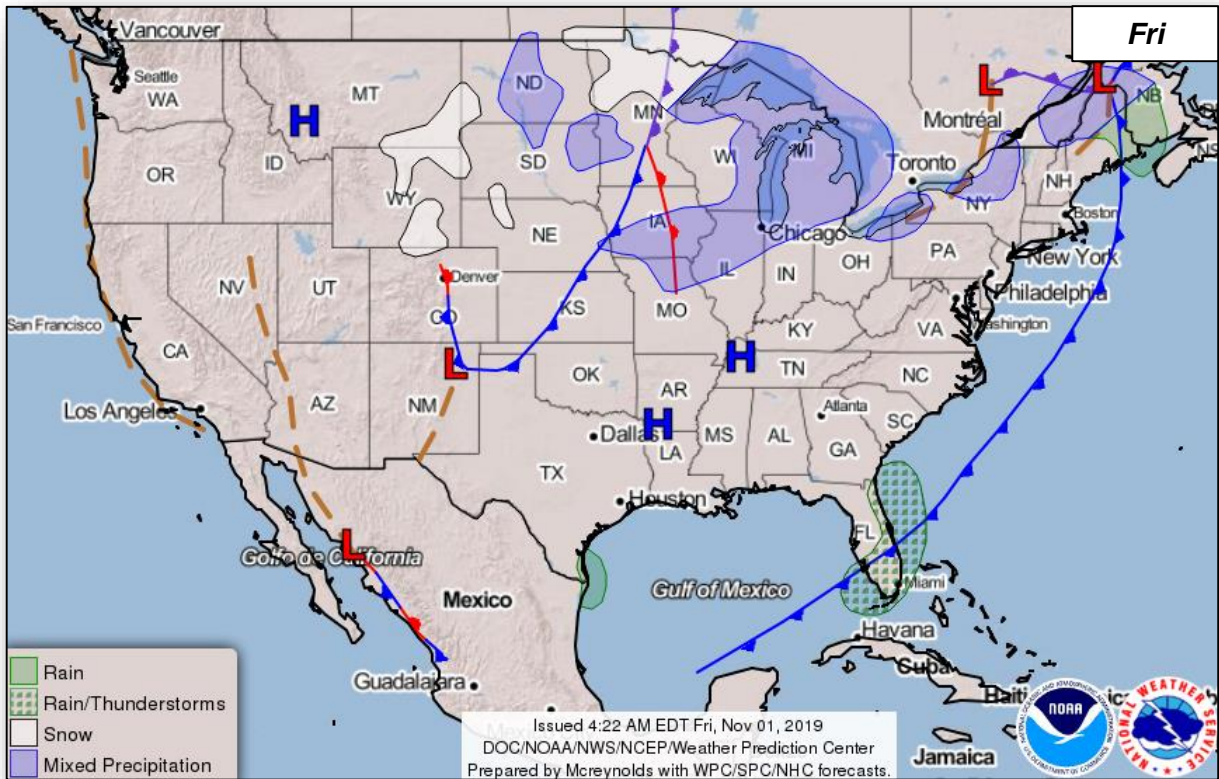
Post-Tropical Cyclone Rebekah (*Advisory #7 as of 5:00 a.m. EDT) FINAL*

- 140 miles N of the Azores; moving E at 20 mph
- Maximum sustained winds 55 mph

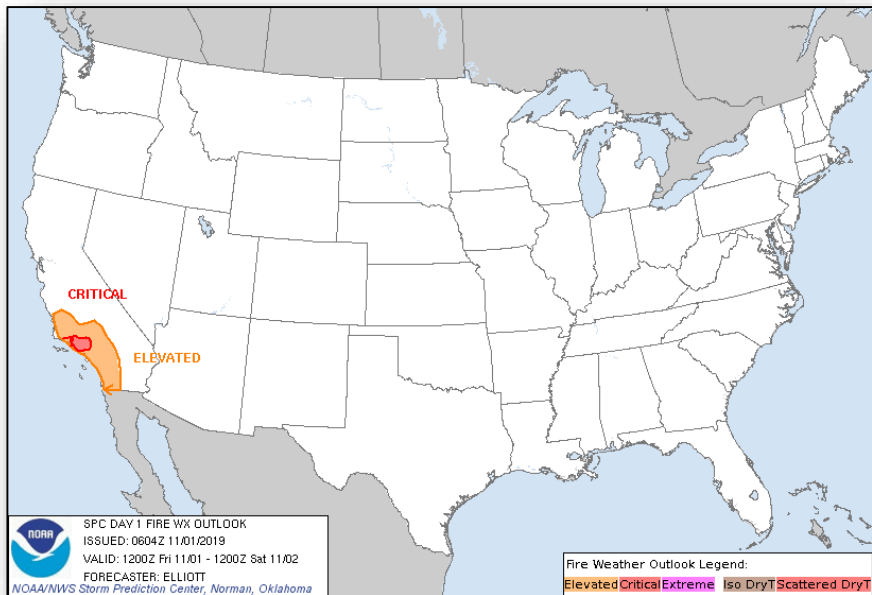
Disturbance 1 (*As of 8:00 a.m. EDT*)

- 1,000 miles SW of Cabo Verde Islands
- Formation chance through 48 hours: Low (near 0%)
- Formation chance through 5 days: Low (near 0%)

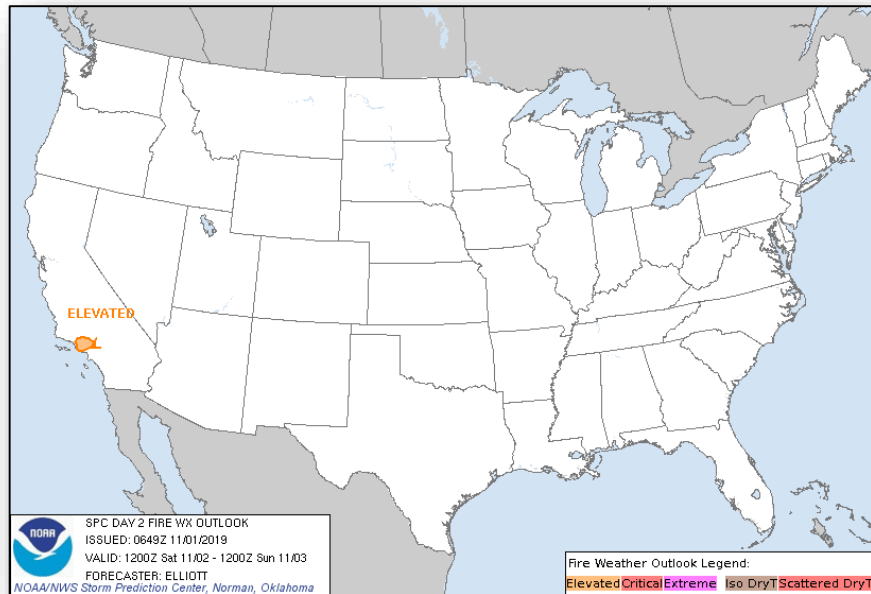
National Weather Forecast



Fire Weather Outlook



Today

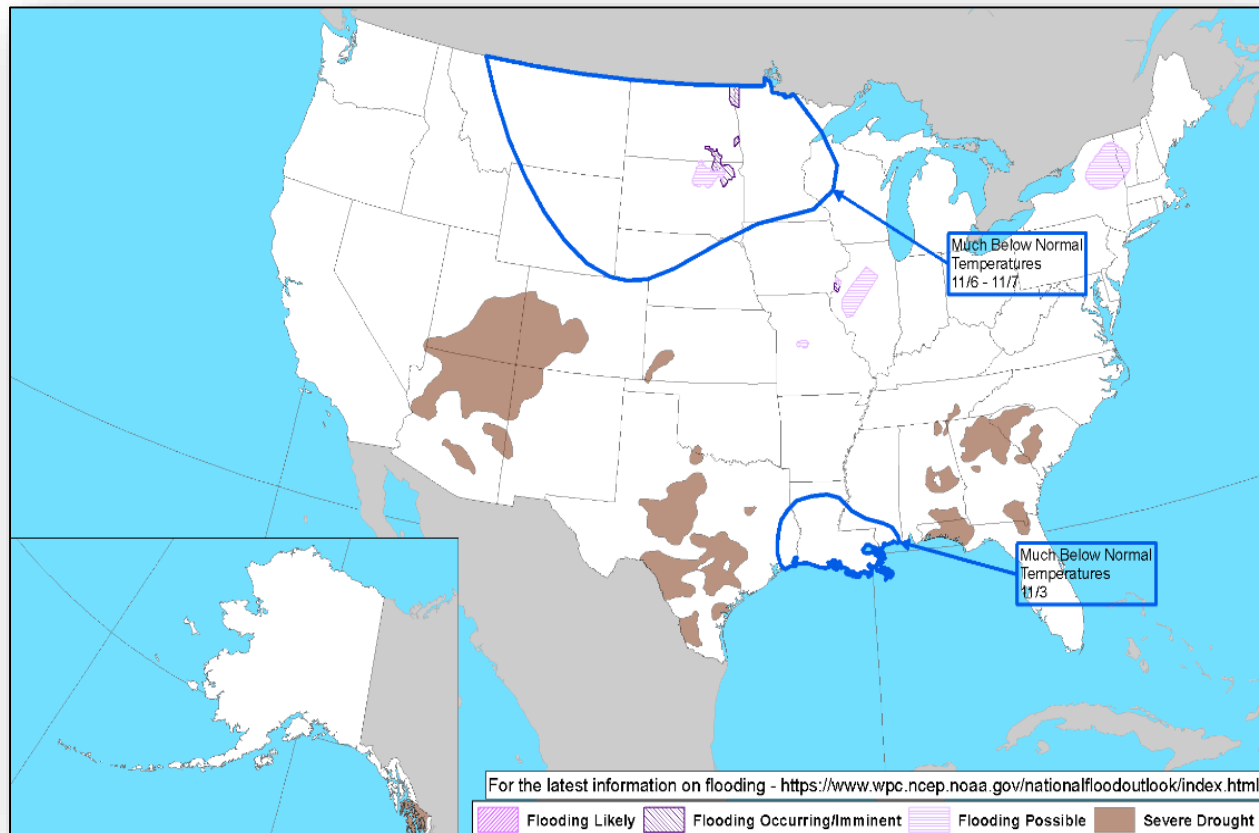


Tomorrow

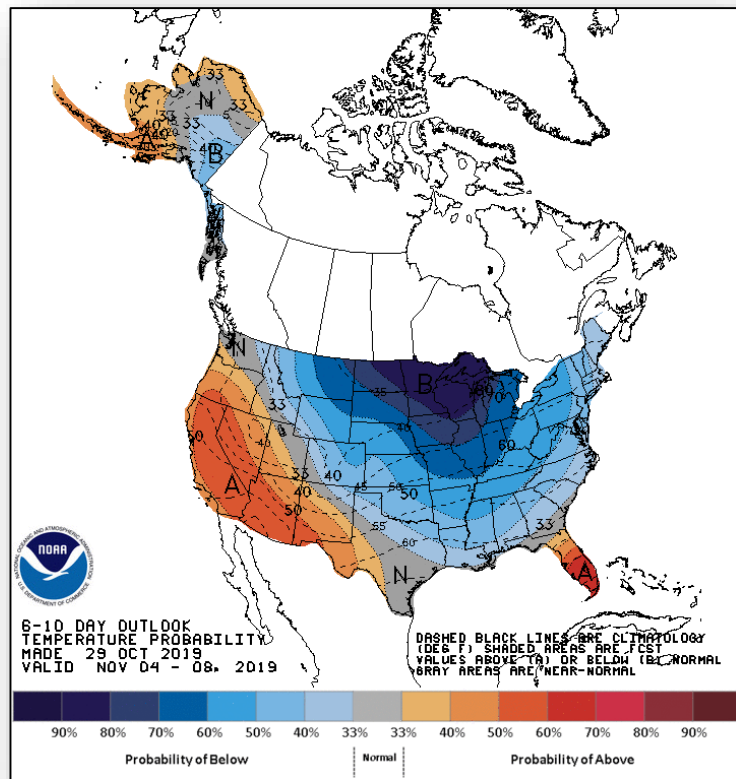
Hazards Outlook – Nov 3-7



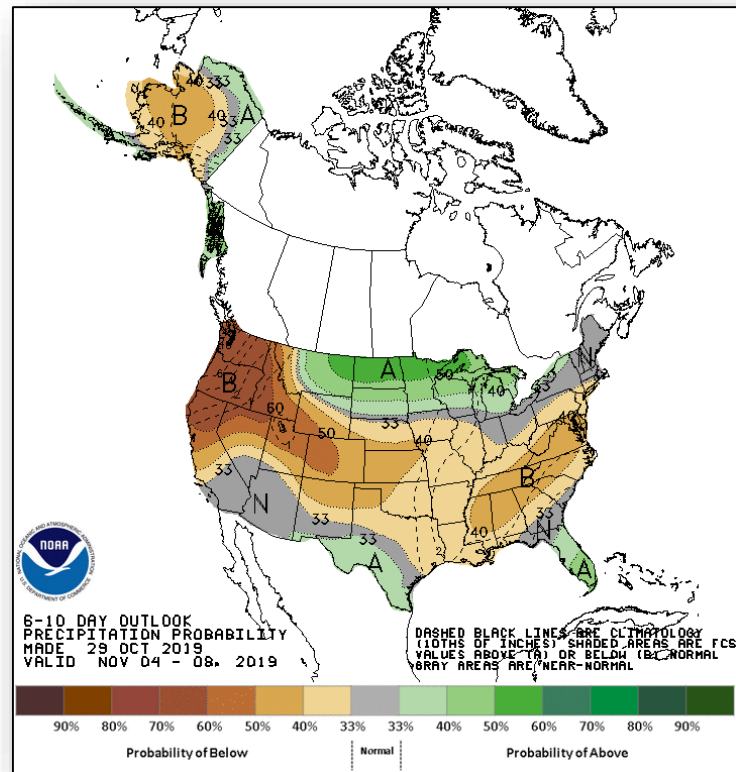
FEMA



Long Range Outlooks – Nov 4-8



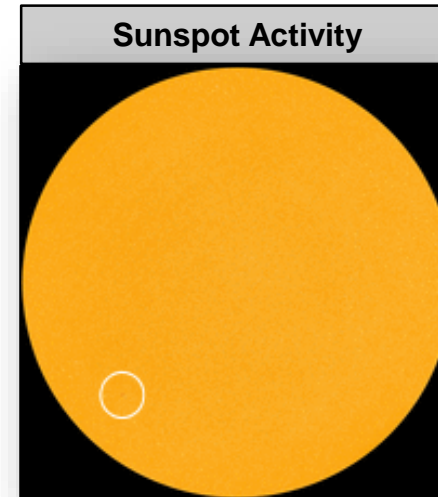

6-10 Day Temperature Probability



6-10 Day Precipitation Probability

Space Weather

| | Space Weather Activity | Geomagnetic Storms | Solar Radiation | Radio Blackouts |
|--------------------------------------------------------------------------------------------------------------------------------------------------------------------------------|------------------------|--------------------|-----------------|-----------------|
| Past 24 Hours | None | None | None | None |
| Next 24 Hours | None | None | None | None |
| For further information on NOAA Space Weather Scales refer to: http://www.swpc.noaa.gov/noaa-scales-explanation | | | | |



Joint Preliminary Damage Assessments

| Region | State / Location | Event | IA/PA | Number of Counties | | Start – End |
|--------|------------------|----------------------------------------|-------|--------------------|-----------|-------------|
| | | | | Requested | Completed | |
| VI | TX | Severe Weather and Tornadoes Oct 21 | IA | 0 | 0 | N/A |
| | | | PA | 3 (+1) | 1 | 10/25 – TBD |

Declaration Requests in Process – 2



| State / Tribe / Territory – Incident Description | Type | IA | PA | HM | Requested |
|------------------------------------------------------------------|------|----|----|----|-----------|
| NE - Severe Storms, Straight-line Winds, Tornadoes, and Flooding | DR | X | X | X | Oct 21 |
| SD - Severe Storms, Tornadoes, and Flooding | DR | X | X | X | Oct 25 |

FEMA Common Operating Picture



FEMA HQ

NWC

Monitoring

NRCC

Blue

FEMA REGIONS

WATCH

Monitoring

RRCC

I

Rostered

Monitoring

II

Rostered

Monitoring

III

Rostered

Monitoring

IV

Rostered

Monitoring

V

Rostered

Monitoring

VI

Rostered

Monitoring

VII

Rostered

Monitoring

VIII

Rostered

Monitoring

IX

Rostered

Monitoring

X

Rostered

Notes:

CA: Wildfires
CO: Wildfires
TN: Severe Weather
VA: Severe Weather
ME: Severe Weather
VT: Severe Weather

Major Disasters (DR): 63
Emergency Disasters (EM): 4
★ JFOs: 20 / VJOs: 8
● Staging Area
■ Declared County
■ Fully Activated
■ Partially Activated
■ Monitoring

As of 8:30 a.m. EDT November 1, 2019
Created by: FEMA NWC

N-IMATS
3 Teams

Red

Blue

Gold

R-IMATS
4 – 6 Teams

I

II

III

IV-1

IV-2

V

VI-1

VI-2

VII

VIII

IX-1

IX-2

X

FMC

NMC

Reconstituting

IL

TX

1

2

CA

3

PMC

Deployed

| Team: | US&R | MERS | FCOs | FDRCs | IM WORKFORCE | IM CADRE AVAILABILITY SUMMARY | |
|-------------|------|------|-----------|-------|---------------|--------------------------------------|--|
| Status | >66% | >66% | ≤1 Type 1 | =2 | | Cadres with 25% or Less Availability | |
| Assigned: | 28 | 36 | 41 | 12 | 13,740 ▲ | | |
| Unavailable | 0 | 0 | 2 (+1) | 0 | 3,457 ▼ | | |
| Deployed: | 0 | 0 | 35 | 10 | 5,734 ▲ | | |
| Available: | 28 | 36 | 4 (-1) | 2 | 4,549 / 33% ▲ | | |

EHP 9% (54/570); FL 11% (18/160); IT 21% (131/620); PA 10% (270/2740); SAF 15% (8/54)



FEMA

**FEMA's mission is helping people
before, during, and after disasters.**

Click [here](#) to subscribe to this briefing.