

The Disaster Center is dedicated to the idea that disaster mitigation is cost effective and individuals pursuing their own interest are the greatest potential force for disaster reduction.

Please consider making a small donation to the Disaster Center



When disaster mitigation is cost effective, we are on the road to bringing disasters to an end.



FEMA

Daily Operations Briefing

Friday, November 9, 2018

8:30 a.m. EST

Significant Activity – Nov 8-9



FEMA

Significant Events:

- CA Wildfires
- Tropical Cyclone Yutu Recovery

Tropical Activity:

- Atlantic – No new tropical cyclones are expected during the next 5 days
- Eastern Pacific – No new tropical cyclones are expected during the next 5 days
- Central Pacific – No new tropical cyclones are expected during the next 5 days
- Western Pacific – No activity affecting U.S. interests

Significant Weather:

- Heavy rain and flash flooding possible – NY to New England
- Heavy snow – Great Lakes into the Northeast
- Extremely Critical fire weather event continues – CA
- Red Flag Warnings – CA

Declaration Activity:

- FMAGs approved – Camp Fire, Hill Fire, and Woolsey Fire, CA
- Request for Major Disaster Declaration – Tohono O’odham Nation
- Request for Emergency Disaster – California

Camp Fire, CA



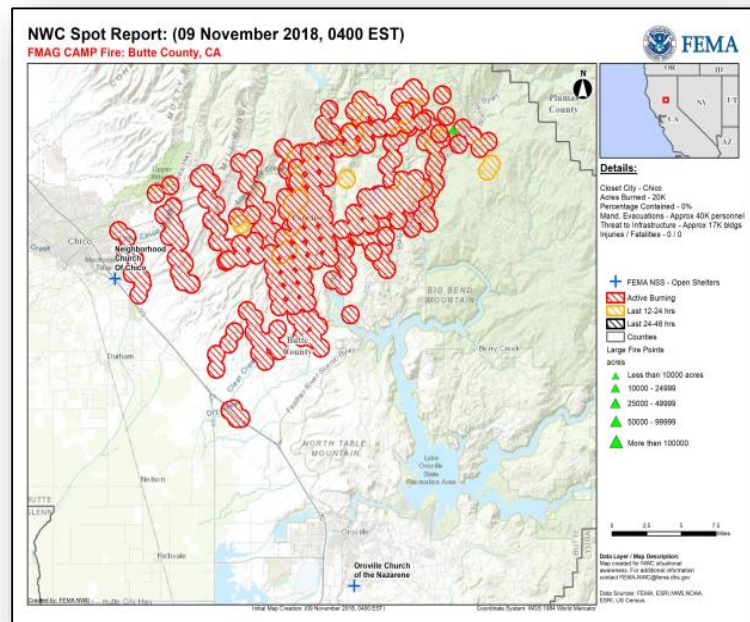
Fire Name (County)	FMAG # / Approved	Acres burned	Percent Contained	Evacuations (Residents)	Structures			Fatalities / Injuries
					Threatened	Damaged	Destroyed	
Camp Fire (Butte)	5278-FM- CA Nov 8, 2018	10,000	0%	Mandatory	14,000 homes	unknown	unknown	0 / 0

Current Situation

- Fire began November 8, 2018 and is burning on State and private land in and around the communities of Paradise, Pulga, Concow and Maglia (combined pop. 39k)
- Also threatening 1,000 businesses, infrastructure, utilities, schools, hospitals, and railroad assets
- Mandatory evacuations for 30k people, with potential for further evacuations

Response

- CA EOC at Full Activation
- FEMA Region IX at Steady State but continues to monitor
- National IMAT West deployed to Region IX
- FMAG approved November 8, 2018



Hill Fire, CA



FEMA

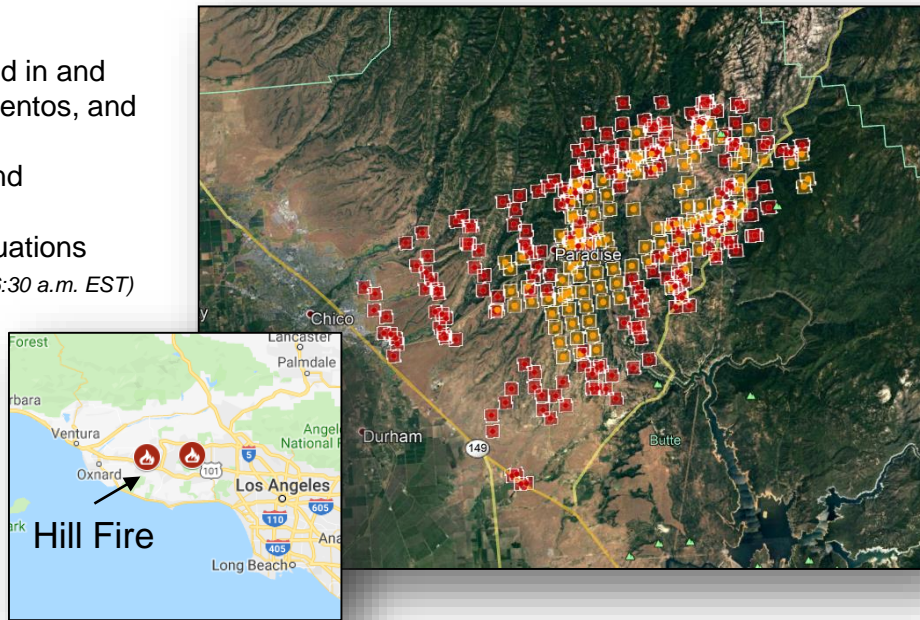
Fire Name (County)	FMAG # / Approved	Acres burned	Percent Contained	Evacuations (Residents)	Structures			Fatalities / Injuries
					Threatened	Damaged	Destroyed	
Hill Fire (Ventura)	5279-FM-CA Nov 8, 2018	10,000	0%	Mandatory	1,000 homes	unknown	unknown	0 / 0

Current Situation

- Fire began November 8, 2018 and is burning on State and private land in and around the communities of Camarillo Springs, Newberry Park, Dos Vientos, and California State University Channel Islands (combined pop. 15k)
- Also threatening 50 buildings, Highway 101, infrastructure, utilities, and watershed
- Mandatory evacuations for 500 people, with potential for further evacuations
- Eight shelters open in Ventura County with 917 occupants (ESF 6 as of 6:30 a.m. EST)

Response

- CA EOC at Full Activation; Governor declared a State of Emergency
- FEMA Region IX at Steady State but continues to monitor
 - LNOs deployed to CA EOC
- National IMAT West deployed to CA EOC
- FMAG approved November 8, 2018



Woolsey Fire, CA



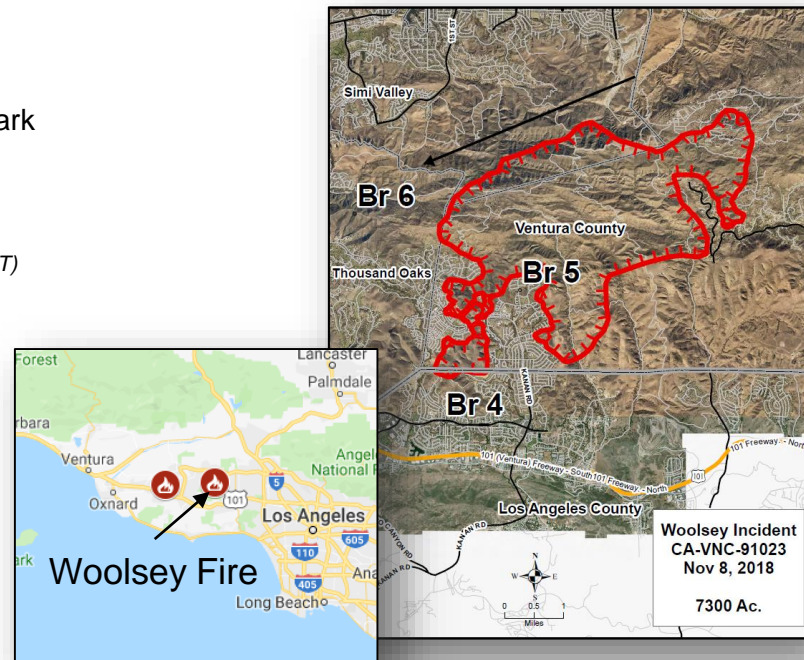
Fire Name (County)	FMAG # / Approved	Acres burned	Percent Contained	Evacuations (Residents)	Structures			Fatalities / Injuries
					Threatened	Damaged	Destroyed	
Hill Fire (Ventura & Los Angeles)	5280-FM-CA Nov 9, 2018	10,000	0%	Mandatory	30,000 homes	unknown	unknown	0 / 0

Current Situation

- Fire began November 8, 2018 and is burning on State and private land in and around the communities of Thousand Oaks, Bell Canyon, Agoura Hills, Oak Park and Hidden Hills (combined pop. 100k)
- Also threatening Highway 101, infrastructure, utilities, and oil pipelines
- Mandatory evacuations for 40k people, with potential for further evacuations
- Eight shelters open in Ventura County with 917 occupants *(ESF 6 as of 6:30 a.m. EST)*

Response

- CA EOC at Full Activation; Governor declared a State of Emergency
- FEMA Region IX at Steady State but continues to monitor
 - LNOs deployed to CA EOC
- National IMAT West deployed to CA EOC
- FMAG approved November 9, 2018



Woolsey Incident
CA-VNC-91023
Nov 8, 2018
7300 Ac.

Tropical Cyclone Yutu Recovery – CNMI



FEMA

Total Individual Assistance Registrations to date: 6,229 (Sitrep #12 4396/4404 DR, Nov 9)

Safety and Security: Stabilized

Food, Water, Sheltering:

- Shelters / Occupants: 8 (-4) / 684 (-56) across CNMI
- Saipan: 3 shelters transitioned to a congregate shelter in San Roque on Nov 7; [three existing shelters transitioning to a congregate shelter in Tanapag](#)
- Saipan: 47 (+10) tents installed; Tinian: 37 tents installed
- Saipan: 58 of 130 water wells or 53% water capacity restored
- Commercial vendors: 11 out of 18 (61%) of water companies are open; 14 out of 31 (45%) of grocery stores are open

Health and Medical:

- Saipan: 97 bed expansion plan completed at the Commonwealth Health Care Center (CHCC); second clinic established in Dandan Village
- Tinian: Tinian Health Clinic Emergency Room operational but on generator power

Energy:

- Saipan: 6 of 9 power feeders are non-mission capable; downtown commercial district at 90% CUC power
- Tinian: all 4 power feeders are non-mission capable
- Saipan: 56 generators installed; Tinian: 11 generators installed
- Saipan: 12 of 19 fuel pumping stations operational; Tinian: 1 of 2 operational

Communication:

- Saipan: cellular service [73% \(+5\)](#); 41 of 60 cell towers operational
- Tinian: cell service 50%; 3 of 6 cell towers operational; 911 service operational

Saipan



Tinian

Rota

Transportation:

- Saipan: airport grid power estimated to be restored by Nov 17; road debris clearance at 80% of major highways
- Tinian: all transportation infrastructure functional; runway lights and fuel station dispenser need to be repaired (night operations)

Hazardous Waste: Stabilized

State/Local Response:

- CNMI EOC at Full Activation; Governor declared a State of Emergency
- Guam National Guard supporting

FEMA HQ/Federal Response:

- FEMA NWC at Steady State and monitoring
- FEMA Region IX RWC at Steady State, and monitoring; LNOs deployed to CNMI and Guam
- FEMA Region VII and Region IX-2 IMATs deployed to CNMI
- FEMA ISB team and MERS assets deployed
- HHS medical teams and assets deployed
- USACE 249th Prime Power, Planning and Response Team (PRT), and contractor assets deployed

Tropical Outlook – Five Day



FEMA



Central Pacific

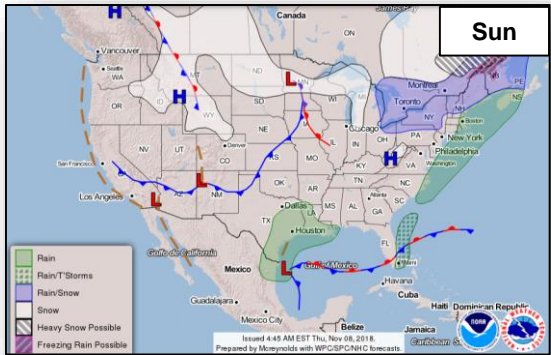
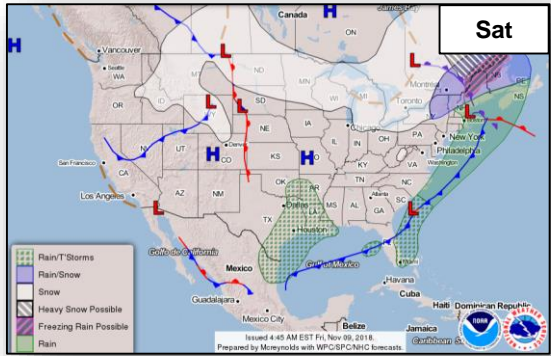
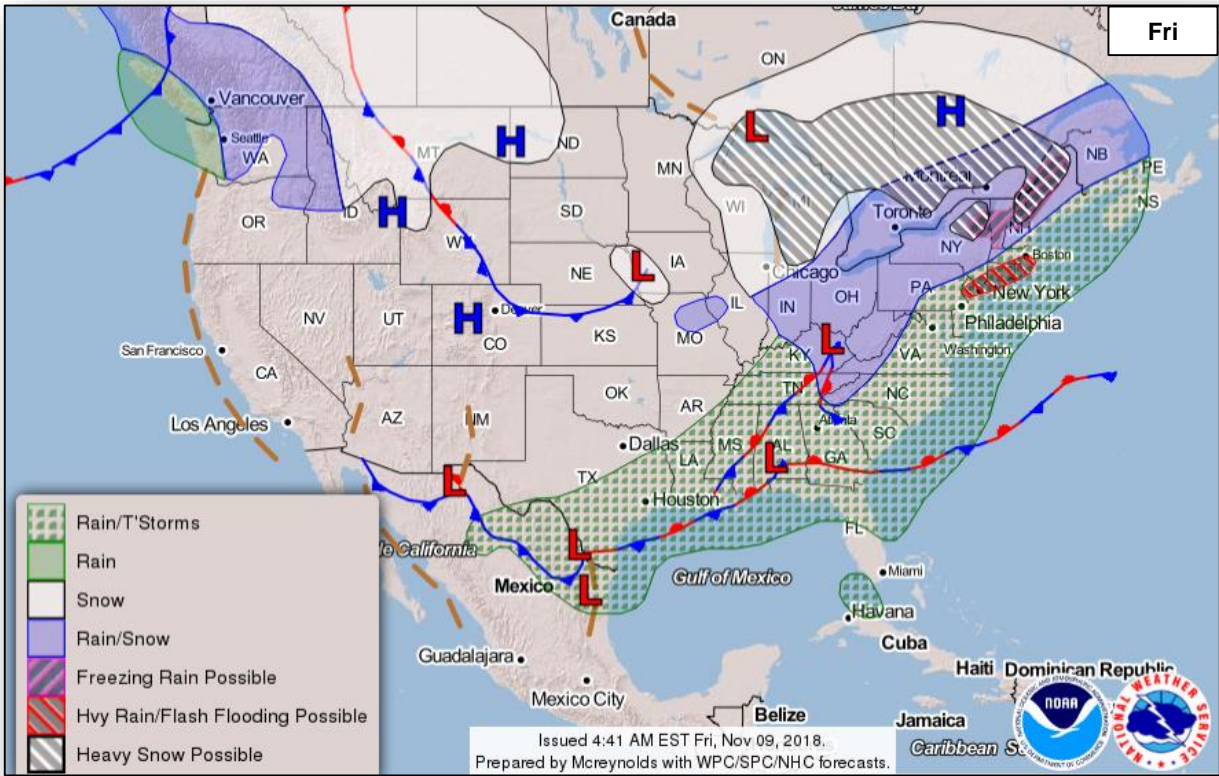


Eastern Pacific



Atlantic

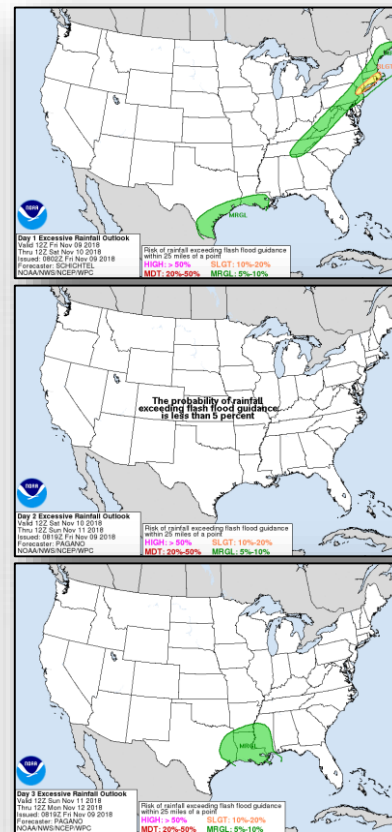
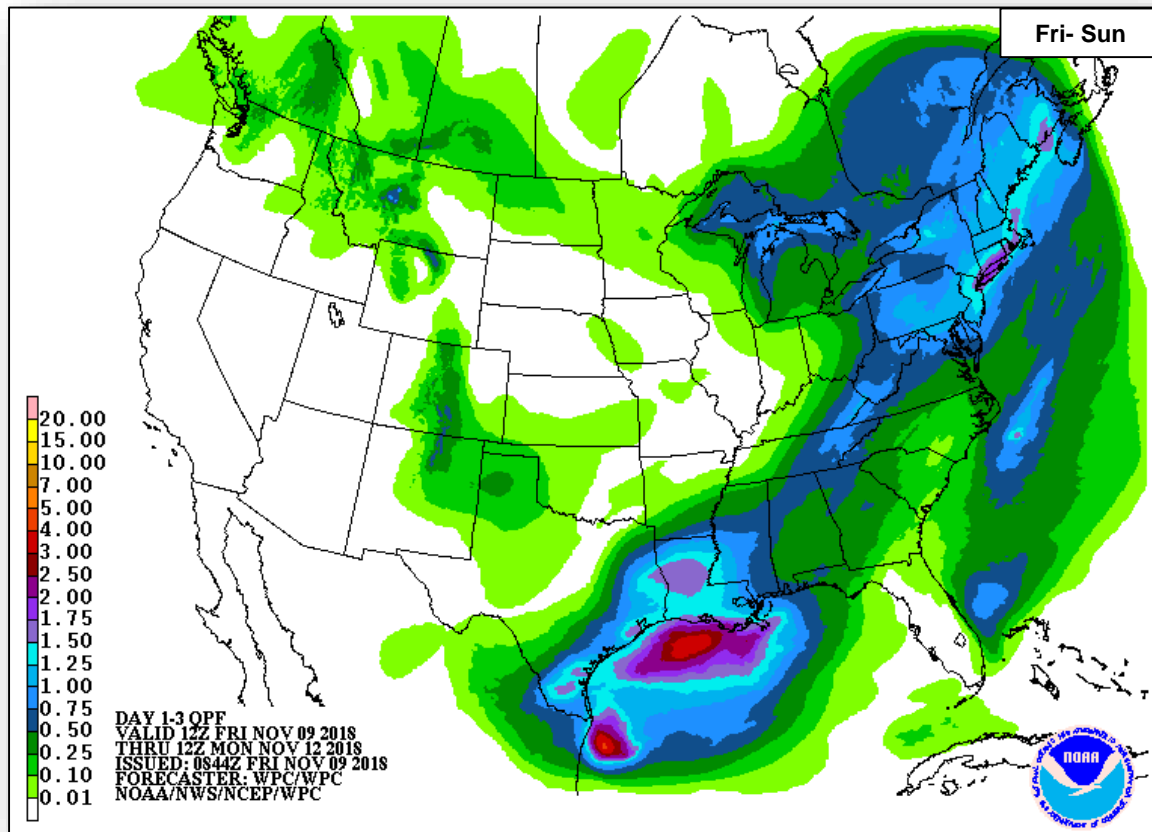
National Weather Forecast



Precipitation / Excessive Rainfall Forecast



FEMA



Fri

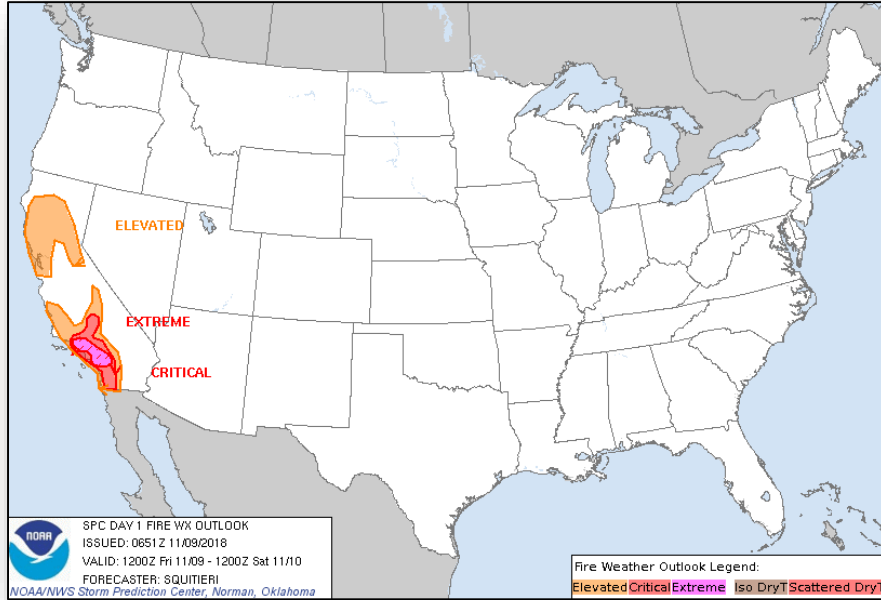
Sat

Sun

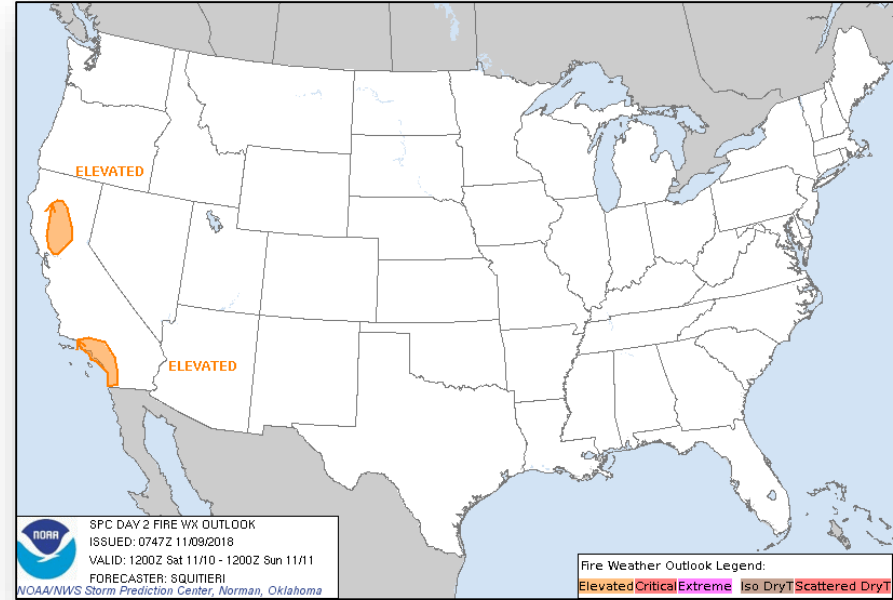
Fire Weather Outlook



FEMA



Friday

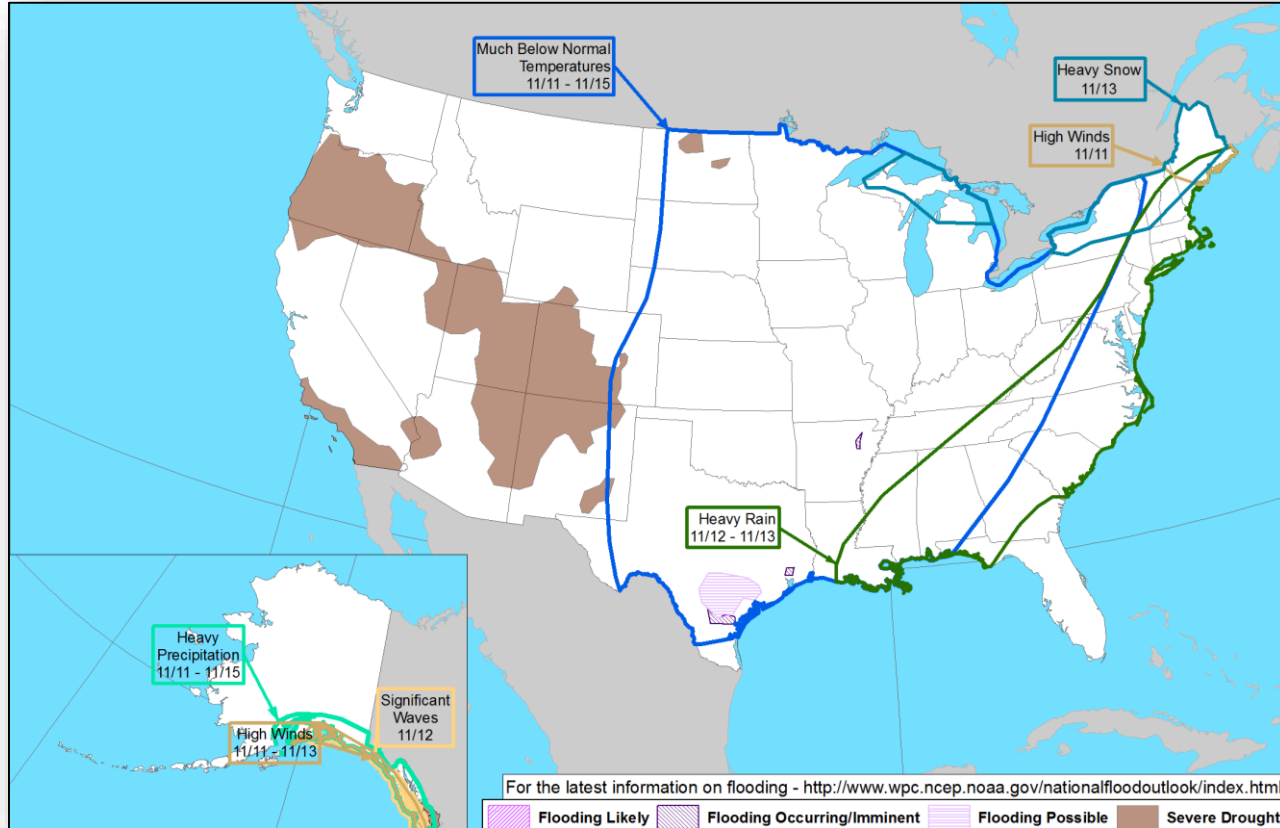


Saturday

Hazards Outlook – Nov 11-15



FEMA

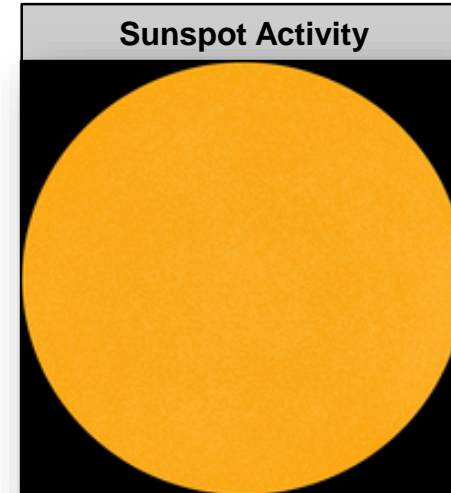



Space Weather



FEMA

	Space Weather Activity	Geomagnetic Storms	Solar Radiation	Radio Blackouts
Past 24 Hours	None	None	None	None
Next 24 Hours	Minor	G1	None	None
For further information on NOAA Space Weather Scales refer to: http://www.swpc.noaa.gov/noaa-scales-explanation				



Joint Preliminary Damage Assessments



FEMA

Region	State / Location	Event	IA / PA	Number of Counties		Start – End
				Requested	Completed	
III	VA	Hurricane Michael October 10-11, 2018	IA	0	0	N/A
			PA	38	21	10/29 – TBD
V	MN	Flooding October 10, 2018	IA	0	0	NA
			PA	1	0	10/29 – TBD
VII	KS	Severe Storms, High Winds, and Flooding October 4, 2018	IA	0	0	N/A
			PA	13	6 (+1)	10/29 – TBD

Declaration Request



FEMA

California

- On November 8, 2018 the Governor requested an Emergency Declaration for the State of California
- For wildfires beginning on November 8, 2018, and continuing
- Requesting:
 - Emergency protective measures (Cat B), limited to direct federal assistance under the Public Assistance program, for the entire State of California



■ PA

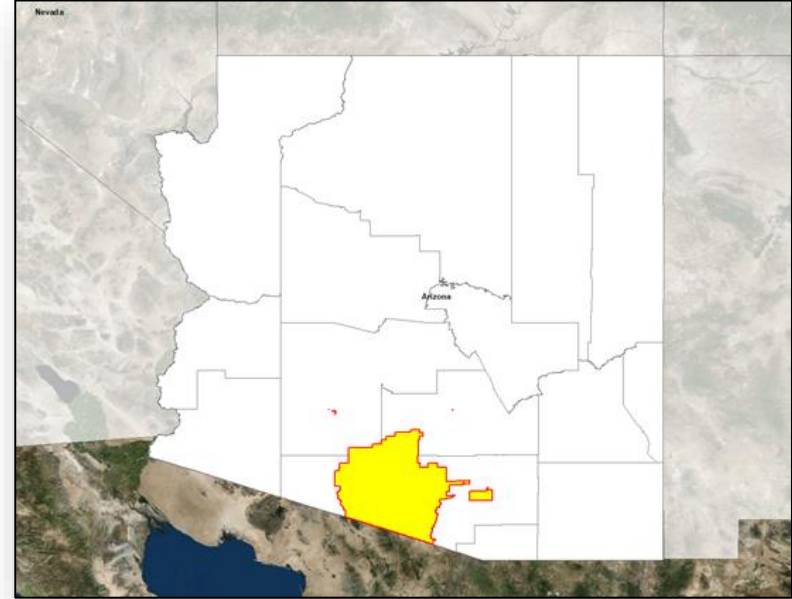
Declaration Request



FEMA

Tohono O'odham Nation, Arizona

- On November 8, 2018 the Chairman requested a Major Disaster Declaration
- For remnants of Tropical Storm Rosa during the period of October 2-3, 2018
- Requesting:
 - Individual Households Program (IHP) and Disaster Case Management under the Individual Assistance program
 - Public Assistance
 - Hazard Mitigation for the Tohono O'odham Nation



■ IA/PA

Disaster Requests & Declarations



FEMA

Declaration Requests in Process					Requests APPROVED (since last report)	Requests DENIED (since last report)
5	IA	PA	HM	Date Requested	0	0
NC – DR (Appeal) Severe Storms, Flooding, Landslides, and Mudslides	X	X	X	September 19, 2018		
TX – DR Severe Storms and Flooding	X	X	X	October 30, 2018		
PA – DR Severe Storms and Flooding	X	X	X	November 2, 2018		
AZ – DR Remnants of Tropical Storm Rosa *	X	X	X	November 8, 2018		
CA – EM Wildfires		X		November 8, 2018		

* Tohono O'odham Nation

FEMA

* **B-2 Status:** Assemble ≤ 2 -hrs, On Site ≤ 18 -hrs; **B-48 Status:** Assemble and deploy ≤ 48 hrs; **Charlie Status:** No team assemble time requirement

FEMA Readiness – Activation Teams



FEMA

Status		Activated Team	Activation Level	Activation Times	Reason / Comments
NWC (5 Teams)	Steady State				
NRCC (2 Teams)	Steady State				
HLT	Activated				
RWC / MOCs (10 Regions)	Steady State				
RRCCs (10 Regions)	Steady State				

Backup Regions: **VI, X, and VIII**



FEMA

**FEMA's mission is helping people
before, during, and after disasters.**

Click [here](#) to subscribe to this briefing.