



FEMA

Daily Operations Briefing

Wednesday, November 11, 2020

8:30 a.m. ET

National Current Operations and Monitoring



FEMA

Significant Incidents or Threats:

- Heavy Rain and Flash Flooding – Southeastern U.S. and Mid-Atlantic
- Slight Risk of Severe Thunderstorms – Southern FL
 - Tornadoes possible
- Heavy Snow possible – Pacific Northwest to the Rockies
- COVID-19

Tropical Activity:

- Atlantic:
 - Hurricane Eta
 - Tropical Storm Theta
 - Disturbance 1: High (80%)
- Eastern Pacific:
 - Disturbance 1: Low (20%)
- Central and Western Pacific: No current activity

Declaration Activity: None

Hurricane Eta – Atlantic



Hurricane Eta (Advisory #44A as of 7:35 a.m. ET)

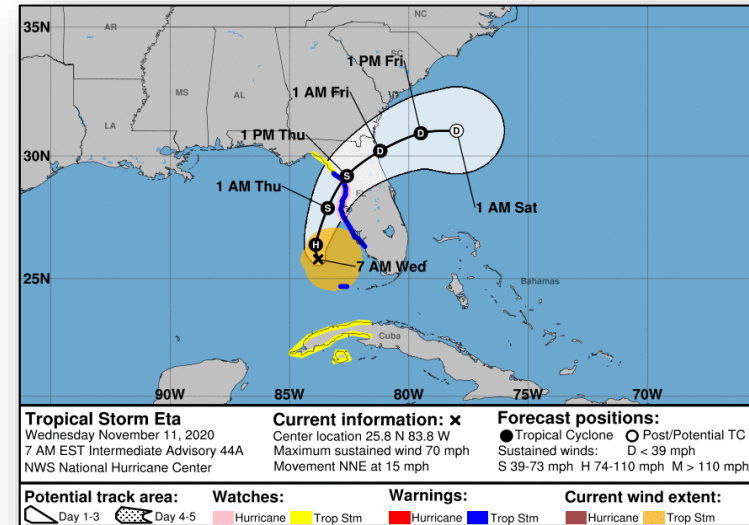
- 130 miles WSW of Fort Myers, Florida
- Moving NNE at 15 mph
- Maximum sustained winds 75 mph
- Tropical-storm-force winds extend out up to 115 miles

Watches and Warnings

- Hurricane Watch in effect from Anna Maria Island to Yankeetown, FL
- Tropical Storm Warnings in effect from Bonita Beach to Suwannee River, FL
- Storm Surge Watch in effect from Bonita Beach to Steinhatchee River, FL, including Tampa Bay and Charlotte Harbor
- Tropical Storm Watch in effect from north of the Suwannee River to Aucilla River, FL

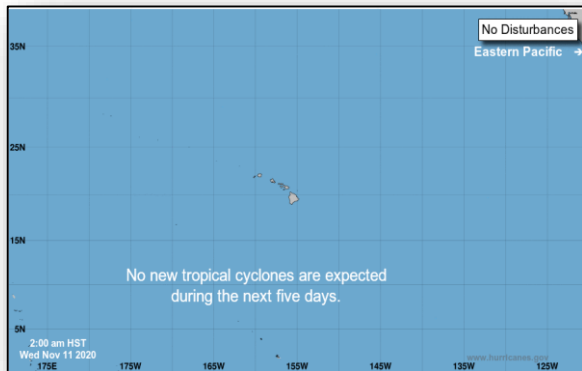
Hazards Affecting Land

- Storm Surge: 2 to 4 feet possible from Steinhatchee Rive to Bonita Beach, FL, including Tampa Bay and Charlotte Harbor and 1 to 2 feet possible from Bonita Beach to Flamingo. FL
- Rainfall: 2-4 inches with isolated amounts of 6 inches for western FL; 1-2 inches with isolated amounts of 4 inches for northern FL and 20 inches for southern FL
- Flash / urban flooding, across previously inundated areas, possible for south FL today and tonight
- Swells likely to cause life-threatening surf and rip current conditions expected for southern and western Florida, and the Florida Keys



[Graphic will Update 10:00 a.m. ET](#)

Tropical Outlook



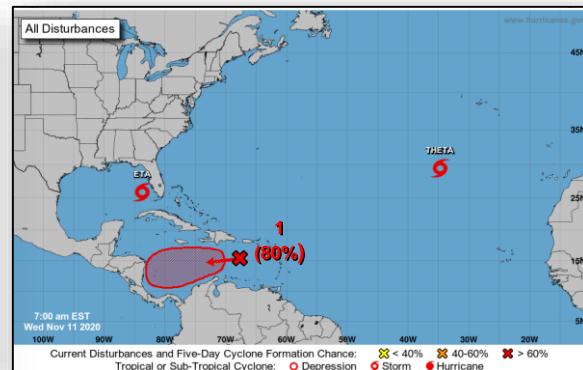
Central Pacific



Eastern Pacific

Disturbance 1 (as of 7:00 a.m. ET)

- Could form several hundred miles SW of Mexico
- Forecast for slow development through the weekend
- Formation chance through 48 hours: Low (0%)
- Formation chance through 5 days: Low (20%)



Atlantic

Tropical Storm Theta (Advisory 6 as of 4:00 a.m. ET)

- 740 miles SW of the Azores
- Moving ENE at 8 mph
- Maximum sustained winds 65 mph
- Tropical-storm-force winds extend out 205 miles
- Slow weakening forecast over the next 48 hours

Disturbance 1 (as of 7:00 a.m. ET)

- Over the eastern Caribbean Sea
- Tropical depression likely to form late this week
- Formation chance through 48 hours: Low (20%)
- Formation chance through 5 days: High (80%)

COVID-19 Update



Situation: Upward trajectory in COVID-19 case count continues across **50 (+2)** states/territories, with **2 (-3)** jurisdictions in a plateau status, and 3 jurisdictions on a downward trajectory; **1,241 (-13)** FEMA employees deployed. (*COVID-19 SLB, as of Nov 10*)

Nationwide Testing: **157,788,123 (+1,469,603)** cumulative (*COVID-19 SLB, as of Nov 10*)

COVID-19 positive cases continue to increase globally
COVID-19 Confirmed Cases:

- United States: **10,036,463 (+122,910)**
- Worldwide: **50,459,886 (+454,305)**

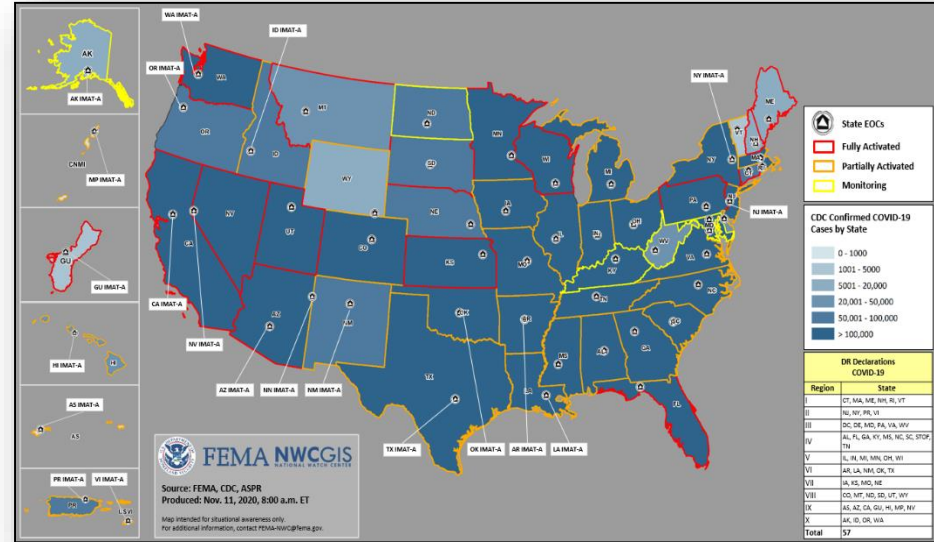
COVID-19 Associated Deaths:

- United States: **237,731 (+704)**
- Worldwide: **1,257,523 (+5,245)**

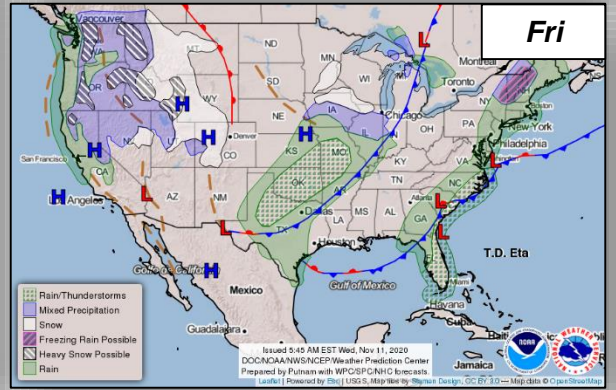
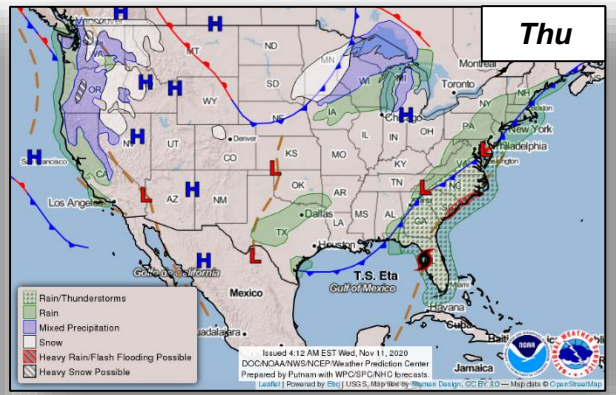
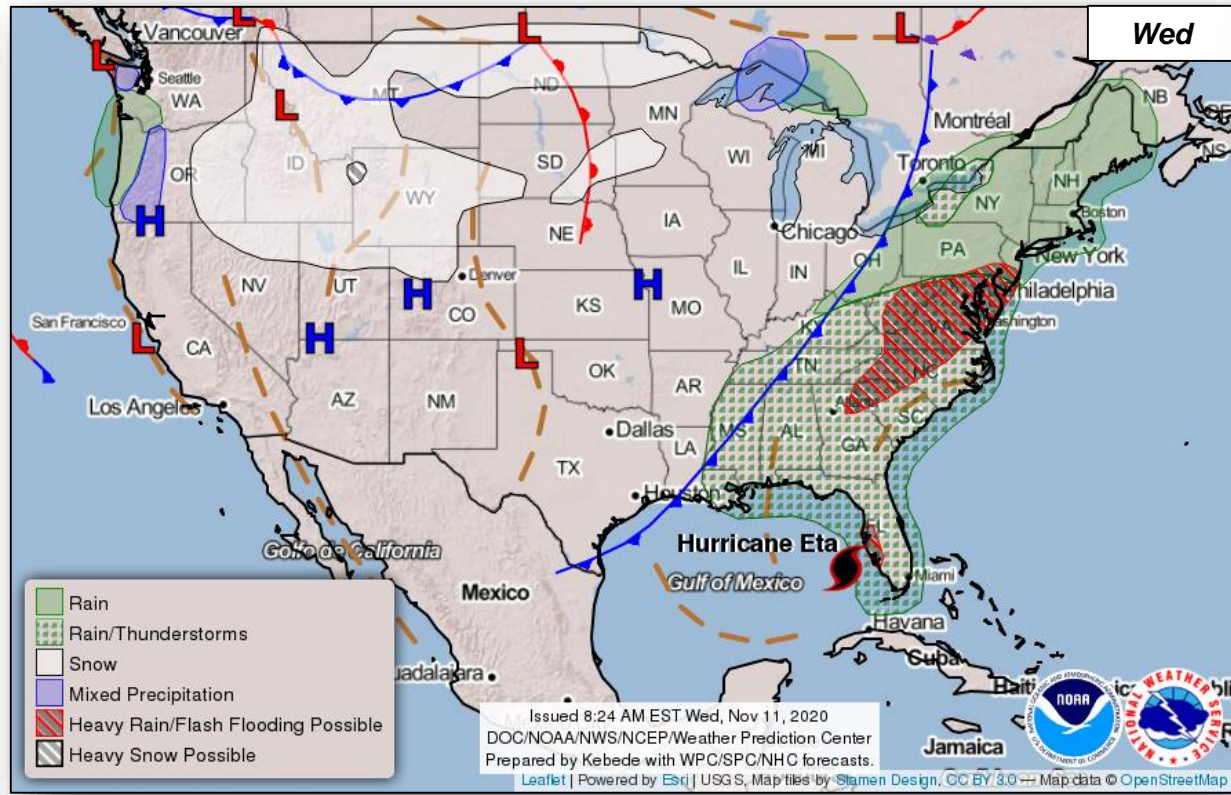
(*COVID-19 SLB, as of Nov 10*)

Response:

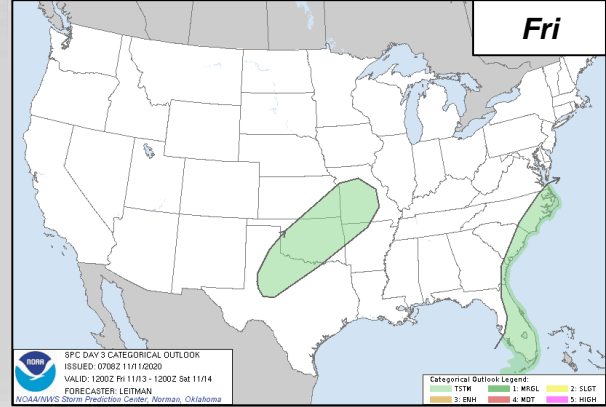
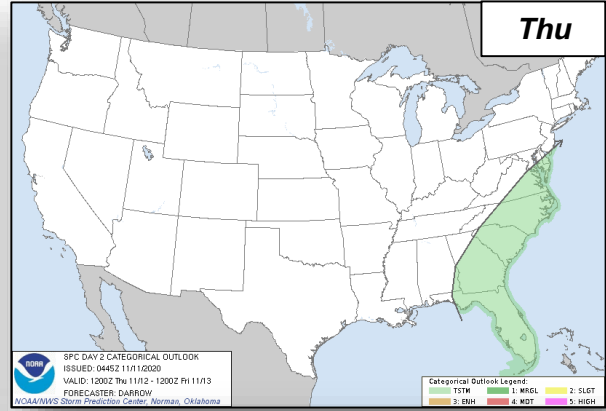
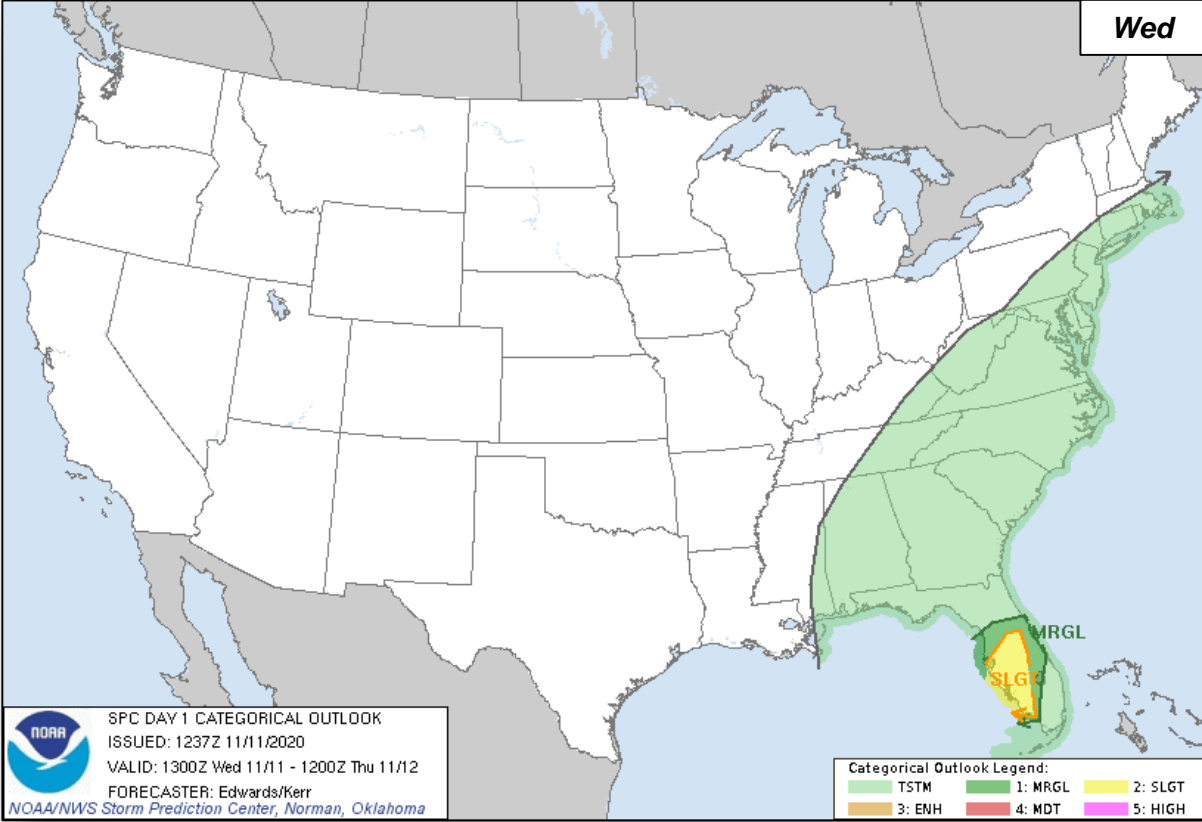
- NRCC conducting COVID response operations
- Regions I, II, III, V, VI, & X RRCCs at Level III
- Regions IV, VII, VIII, & IX RRCCs are rostered
- Regions VII, VIII, & IX COVID-19 working from the Virtual JFO
- NWC, all RWCs, and MOCs are monitoring



National Weather Forecast



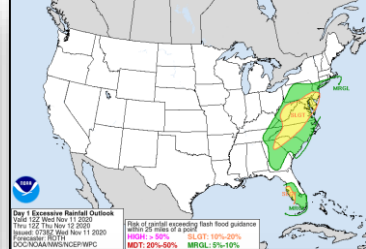
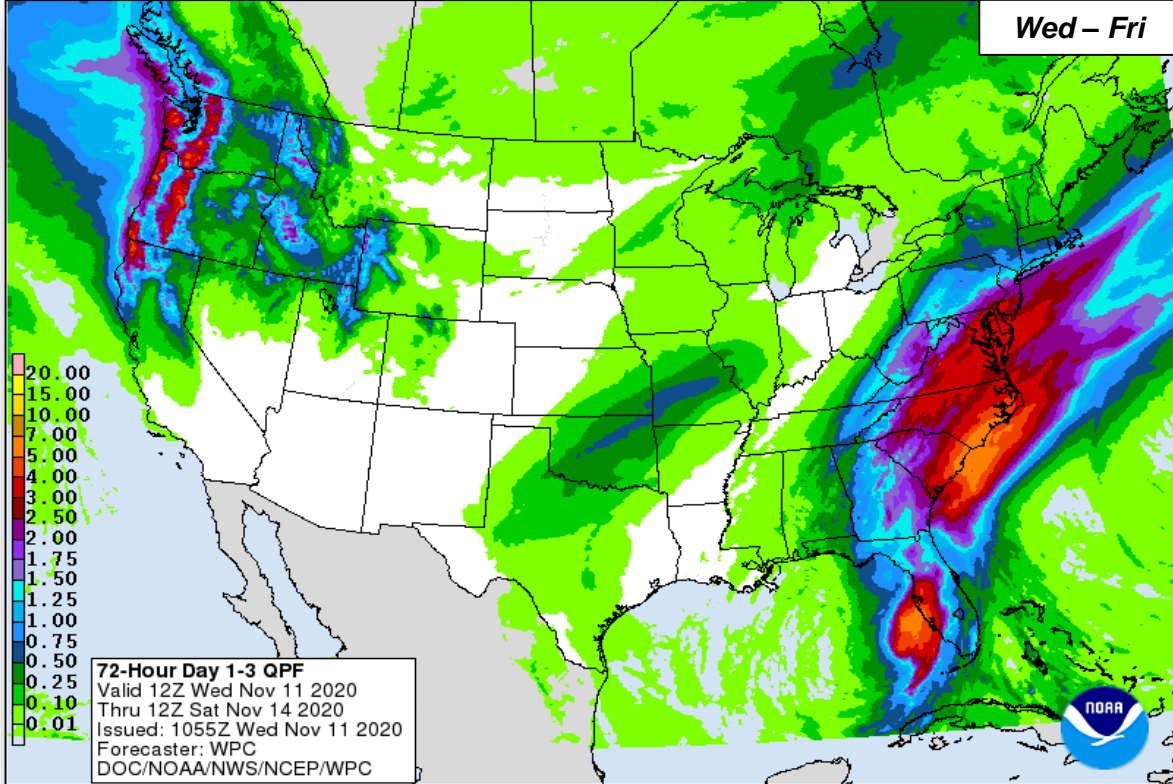
Severe Weather Outlook



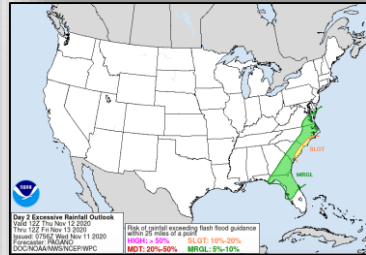
Precipitation & Excessive Rainfall



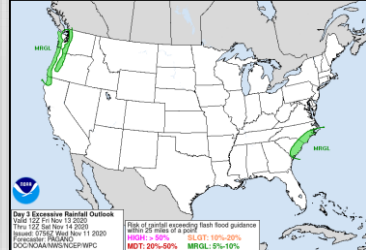
FEMA



Wed



Thu

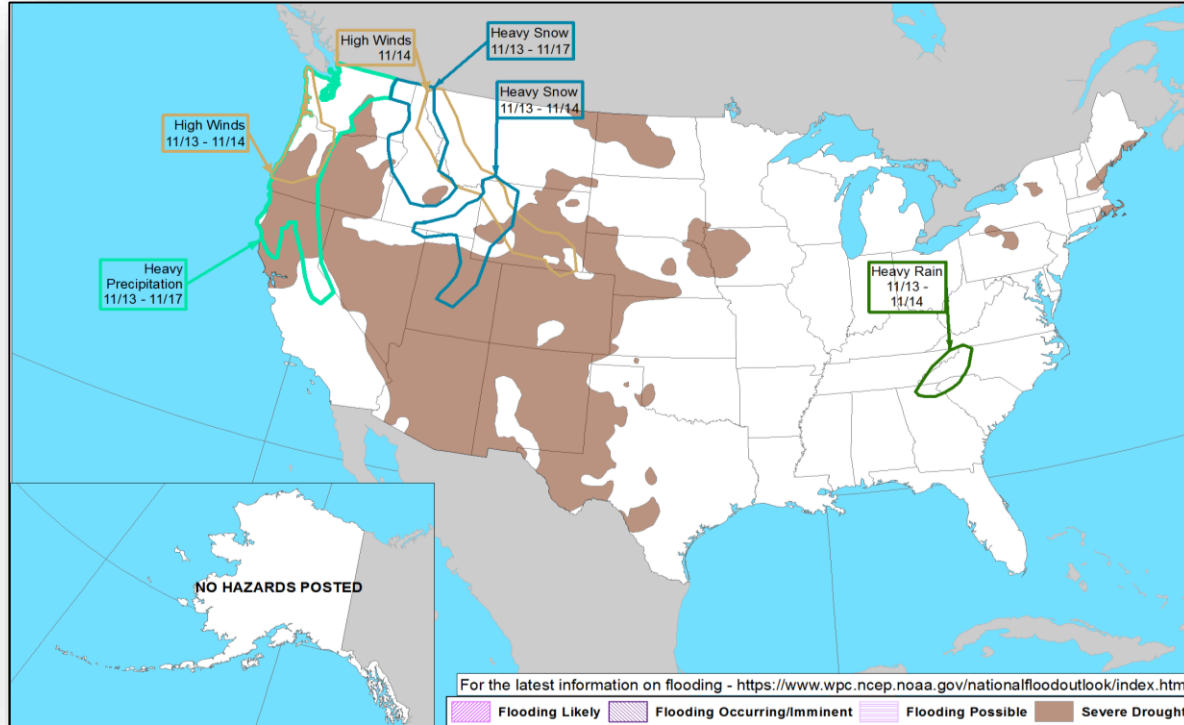


Fri

Hazards Outlook – Nov 13-17



FEMA



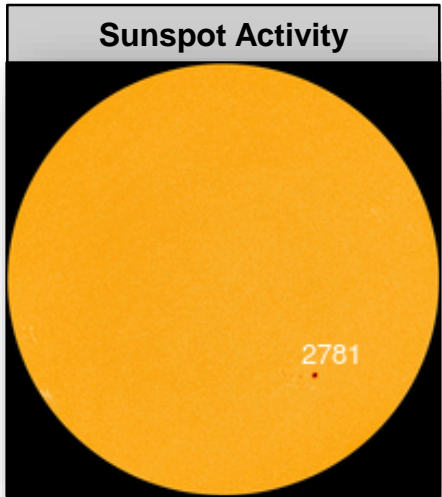

Space Weather



FEMA

	Space Weather Activity	Geomagnetic Storms	Solar Radiation	Radio Blackouts
Past 24 Hours	None	None	None	None
Next 24 Hours	None	None	None	None

For further information on NOAA Space Weather Scales refer to: <http://www.swpc.noaa.gov/noaa-scales-explanation>
 For further information on Sunspot Activity refer to: <https://www.swpc.noaa.gov/phenomena/sunspotssolar-cycle>



Joint Preliminary Damage Assessments



FEMA

Region	State / Location	Event	IA	Number of Counties		Start – End
			PA	Requested	Complete	
III	MD	Tropical Storm Isaias Aug 4-5	IA	0	0	N/A
			PA	21	2	8/21 – TBD
IV	AL	Hurricane Zeta Oct 28	IA	0	0	N/A
			PA	18	0	TBD
	GA	Hurricane Zeta Oct 28	IA	0	0	N/A
			PA	23 (+1)	14 (+14)	11/9 – TBD
	MS	Hurricane Zeta Oct 28	IA	6	0	11/16 – TBD
			PA	9 (+9)	0	11/16 – TBD
VI	TX	Hurricane Laura Aug 23 and continuing	IA	10	10	9/15 – 10/19
			PA	10	0	9/2 – TBD
	OK	Ice Storm Oct 25 and continuing	IA	0	0	N/A
			PA	34	0	11/4 – TBD
VIII	CO	Wildfires Aug 11 and continuing	IA	3	0	11/2 – TBD
			PA	4	0	11/9 – TBD

Declaration Requests in Process – 10



FEMA

State / Tribe / Territory – Incident Description	Type	IA	PA	HM	Requested
Poarch Band of Creek Indians – COVID-19 Pandemic	DR	X	X		5/15
WA – Wildfires and Straight-Line Winds	DR	X	X	X	9/16 & 10/9
NJ – Tropical Storm Isaias	DR		X	X	9/28
CT – Tropical Storm Isaias	DR		X	X	9/30
TX – Hurricane Hanna	DR		X	X	9/30
TX – Hurricane Laura	DR	X	X	X	9/30
PA – Tropical Storm Isaias	DR	X	X	X	10/5
MS – Tropical Storm Cristobal (Appeal)	DR		X	X	10/1
UT – Severe Storm and Straight-line Winds	DR		X	X	10/7
AL – (Expedited) Hurricane Zeta	DR		X	X	10/29

FEMA Common Operating Picture



FEMA

FEMA HQ	
NWC	NRCC
Monitoring	Level III

FEMA REGIONS		
WATCH	RRCC	
Monitoring	I	Level III
Monitoring	II	Level III
Monitoring	III	Level III
Monitoring	IV	Rostered
Monitoring	V	Level III
Monitoring	VI	Level III
Alt Location	VII	Rostered
Monitoring	VIII	Rostered
Monitoring	IX	Rostered
Monitoring	X	Level III

Notes:
 NRCC / RRCCs: All State EOCs, activated for COVID-19 (except IL,OR, SD)
 PR: Earthquakes
 AL: Sally/Delta/Zeta
 MS: Delta/Zeta
 LA: Laura/Delta/Zeta
 IA: Derecho
 CA: Wildfires
 OK: Winter Weather
 PA: Civil Unrest
 FL: Eta

Major Disasters (DR): 108
 Emergency Disasters (EM): 58
 JFOs: 11 / VJFOs: 17
 Staging Area
 Declared County (non-COVID-19 Declarations)
 Fully Activated
 Partially Activated
 Monitoring
 As of 8:00 a.m. ET November 11, 2020
 Created by FEMA NWC

Region X COVID DRs
 4481-DR-WA/4499-DR-OR
 4533-DR-AK/4534-DR-ID
 FCO: Michael F. O'Hare
 VJFO: Bothell, WA

4539-DR-WA
 FCO: Timothy B. Manner
 VJFO: Camp Murray, WA

4519/4562-DR-OR
 FCO: Dohia A. Diemont
 JFO: Salem, OR
RX IMAT (Salem, OR)

4558/4569-DR-CA
 FCO: Willie G. Nunn
 JFO: Rancho Cordova, CA
 MERS (Mather, CA)
 RIX IMAT-2 (Mather, CA)

Region VIII COVID DRs
 4498-DR-CO/4508-DR-MT
 4509-DR-ND/4525-DR-UT
 4527-DR-SD/4535-DR-WY
 FCO: Lee K. dePalo
 VJFO: Denver, CO

Region VII COVID DRs
 4483-DR-IA/4490-DR-MO
 4504-DR-KS/4521-DR-NE
 FCO: Paul Taylor
 VJFO: Kansas City, MO

4557-DR-IA
 4561-DR-SM
 FCO: DuWayne Tewes
 JFO: Windsor Heights, IA

4414/4442-DR-MN
 4477-DR-WI
 FCO: John F. Boyle
 4424/4447-DR-OH
 4461-DR-IL
 FCO: Steven W. Johnson
 VJFO: Springfield, IL

Region V COVID DRs
 4489-DR-IL/4494-DR-MI
 4507-DR-OH/4515-DR-WI
 4520-DR-WV/4531-DR-MN
 FCO: Kevin M. Slight
 VJFO: Chicago, IL

4472-DR-NY
 FCO: Seamus K. Leary
 JFO: Albany, NY

Region I COVID DRs
 4486-DR-WA/4500-DR-CT
 4505-DR-RV/4516-DR-NH
 4522-DR-ME/4532-DR-VT
 FCO: W. Russell Webster
 VJFO: Maynard, MA

4372/4379-DR-MA
 4410-DR-CT
 4445/4474-DR-VT
 4457-DR-NH
 FCO: James McPherson
 JFO: Dover, NH

3535-EM-CT
 FCO: Robert V. Fogel
 JFO: TBD

Region II COVID DRs
 4480-DR-NY
 FCO: Thomas Von Essen
 JFO: Albany, NY
 4488-DR-NJ
 FCO: Thomas Von Essen
 VJFO: West Trenton, NJ
 4493-DR-PR
 FCO: Thomas Von Essen
 VJFO: Guaynabo, PR
 4513-DR-VI
 FCO: Thomas Von Essen
 VJFO: Christiansted, VI

Region III COVID DRs
 4491-DR-MD/4502-DR-DC
 4506-DR-PA/4512-DR-VA
 4517-DR-WV/4528-DR-DE
 FCO: MaryAnn Tierney
 VJFO: Philadelphia, PA

Region IV COVID DRs
 4486-DR-FL/4487-DR-NC
 4492-DR-SC/4497-DR-KY
 4501-DR-GA/4503-DR-AL
 4514-DR-TN/4528-DR-MS
 4545-DR-STOF
 FCO: Gracia B. Szczech
 VJFO: Atlanta, GA

4567-DR-NY
 FCO: Lai Sun Yee
 VJFO: New York, NY

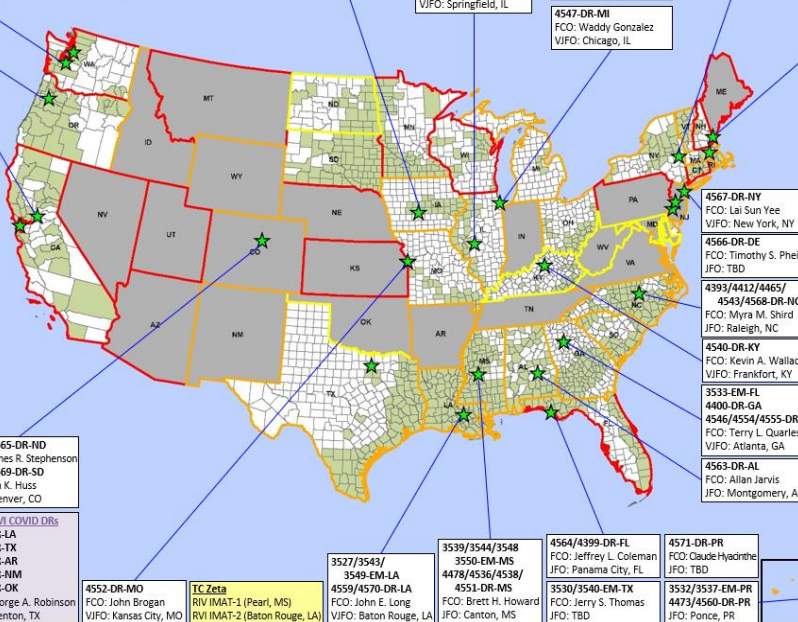
4566-DR-DE
 FCO: Timothy S. Pheil
 JFO: TBD

4393/4412/4465/4543/4568-DR-NC
 FCO: Myra M. Shird
 JFO: Raleigh, NC

4540-DR-KY
 FCO: Kevin A. Wallace
 VJFO: Frankfort, KY

3533-EM-FL
4400-DR-GA
4546/4554/4555-DR-AL
 FCO: Terry L. Quarles
 VJFO: Atlanta, GA

4563-DR-AL
 FCO: Allan Jarvis
 JFO: Montgomery, AL



N-IMATs	
2-4 Teams Available	
Red	
White	Training
Blue	
Gold	

R-IMATs	
≥ 7 Teams Available	
I	2
II	
III	3
IV-1	MS
IV-2	
V	
VI-1	
VI-2	LA
VII	
VIII	1
IX-1	
IX-2	CA
X	OR

FMC	PMC
NMC	Deployed

Team:	US&R	MERS	FCOs	FDRCs	IM WORKFORCE
Status	33-65%	> 66%	1 Type I	≤ 1	
Assigned:	28	36	47	10	14,066 ▼
Unavailable:	1	0	2	0	3,020 ▲
Deployed:	0	0	43	10	6,512 ▼
Available:	27	36	2	0	4,534 / 32% ▲

IM CADRE AVAILABILITY SUMMARY	
Cadres with 25% or Less Availability	
CVR 23% (19/83); EA 21% (96/463); EHP 25% (168/661); FL 19% (31/162); HM 25% (308/1,244); OPS 15% (48/330); PA 17% (542/3,165); SAF 15% (9/60)	



FEMA

FEMA's mission is helping people before, during, and after disasters.

Click [here](#) to subscribe to this briefing
[FEMA.GOV](https://www.fema.gov)