

FEMA National Watch Center

# Daily Operations Briefing

Sunday, December 6, 2020

8:30 a.m. ET



**FEMA**

# National Current Ops / Monitoring

---

## New Significant Incidents/Ongoing Ops:

- COVID-19
- Wildfires - CA

## Hazard Monitoring:

- Heavy snow and sleet - Northeast
- Elevated fire weather - Southern CA

---

## Disaster Declaration Activity:

- None

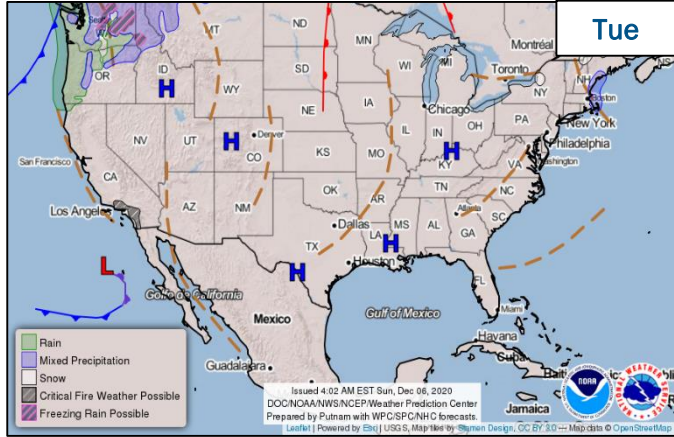
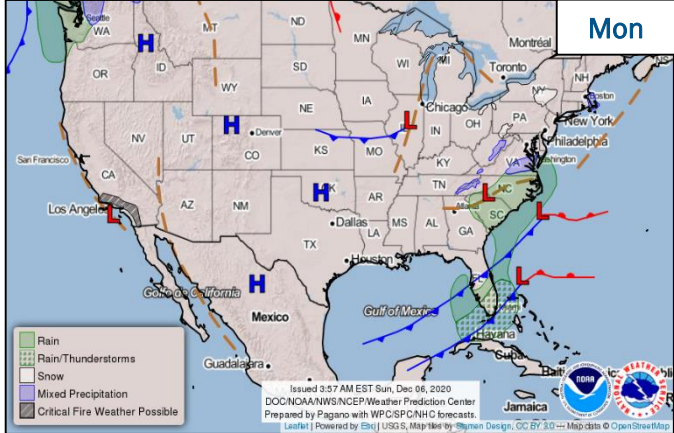
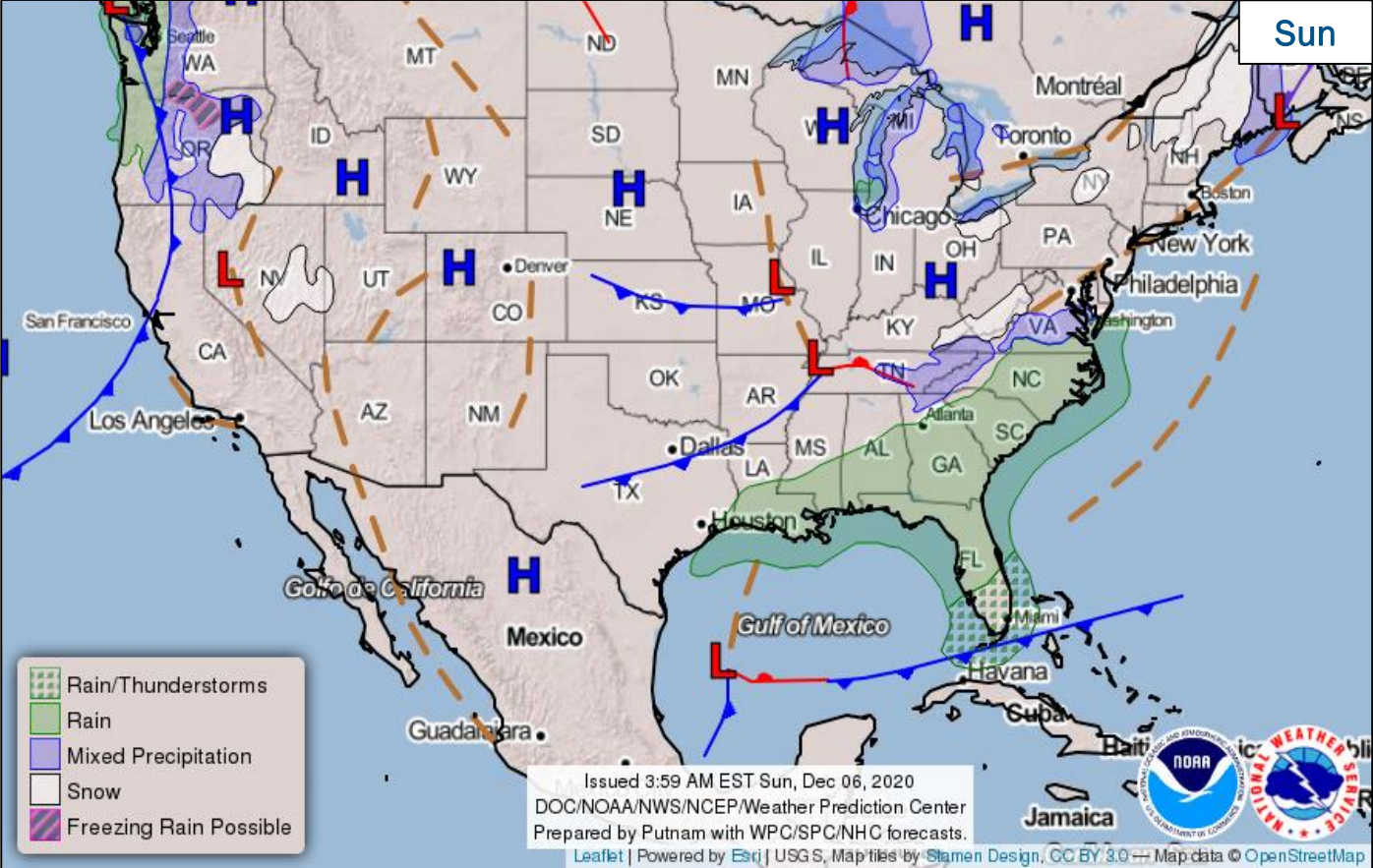
## Event Monitoring:

- No significant scheduled activity



**FEMA**

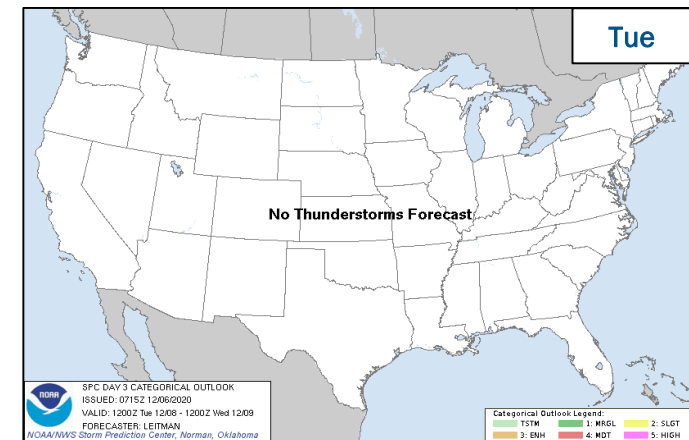
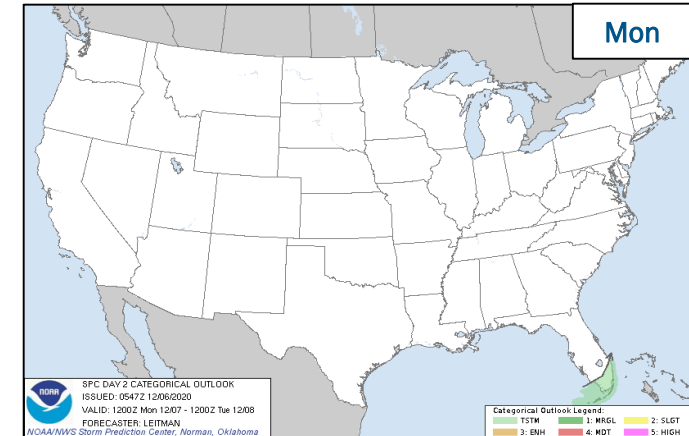
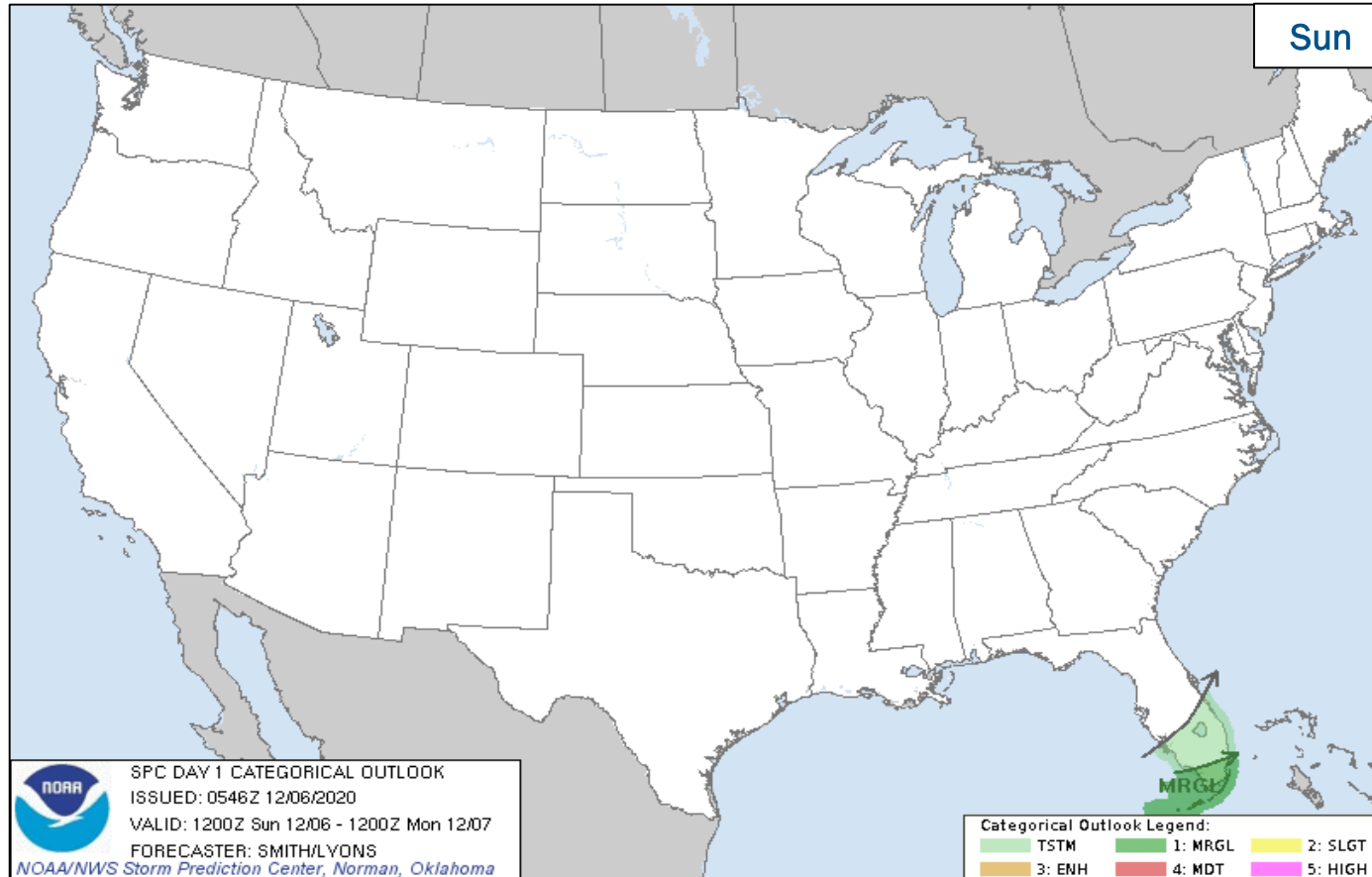
# National Weather Forecast



FEMA

National Watch Center

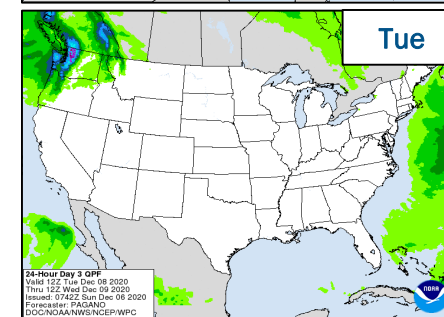
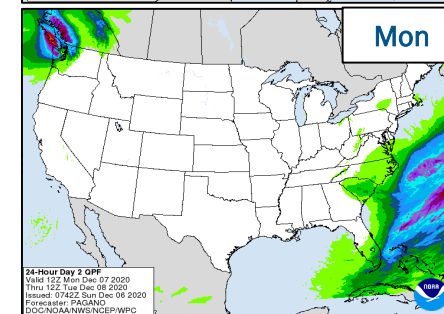
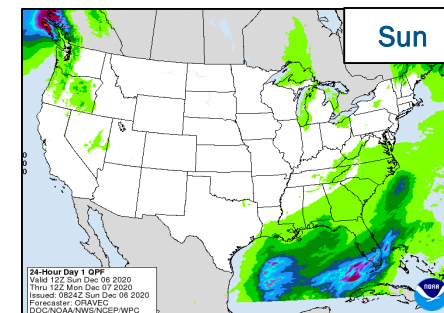
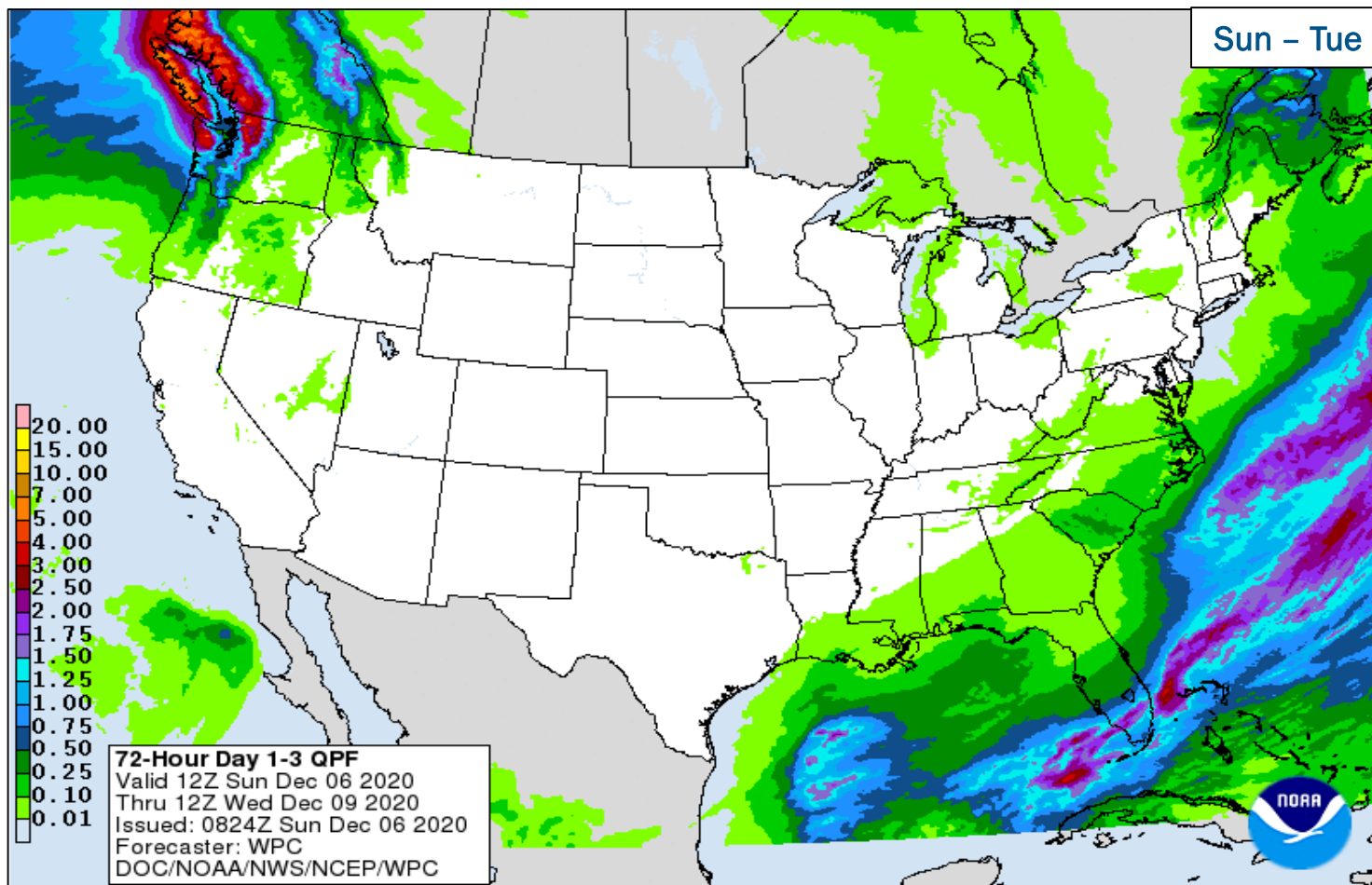
# Severe Weather Outlook



FEMA

National Watch Center

# Precipitation Forecast



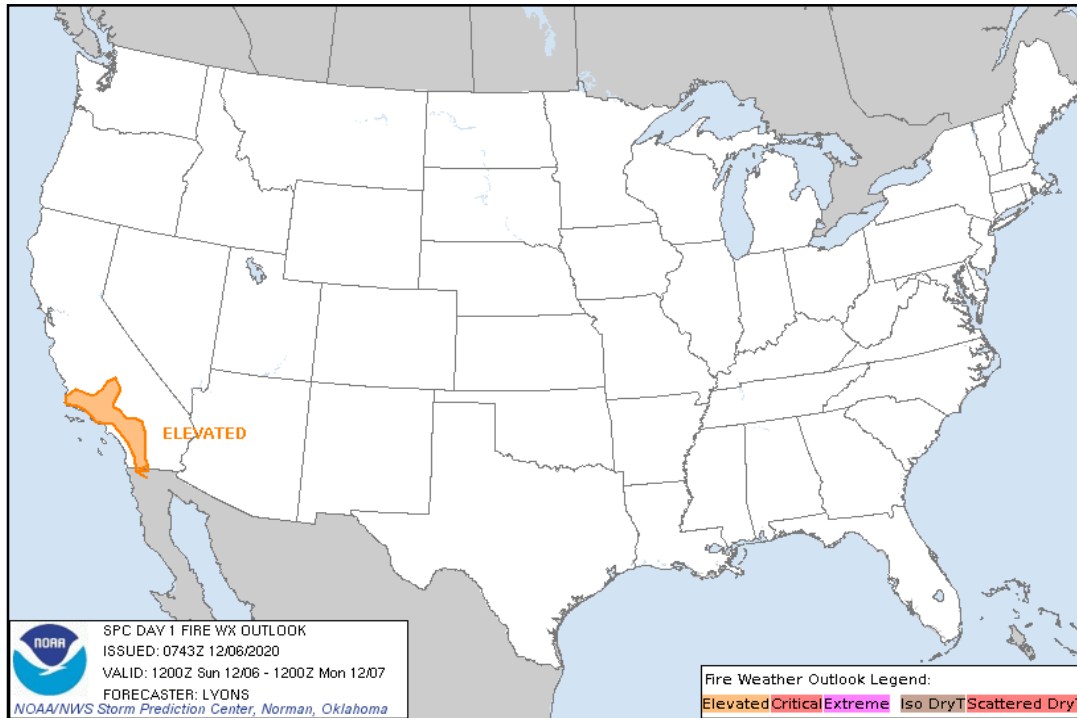
FEMA

# Snowfall Forecast

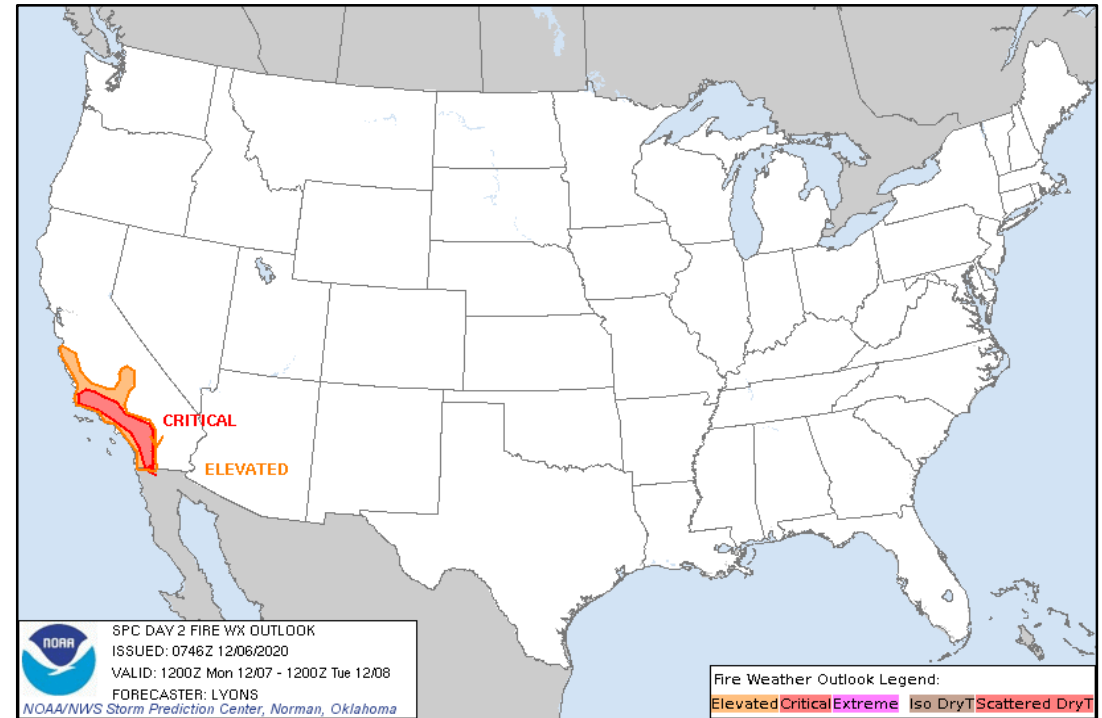


FEMA

# Fire Weather Outlook



Today



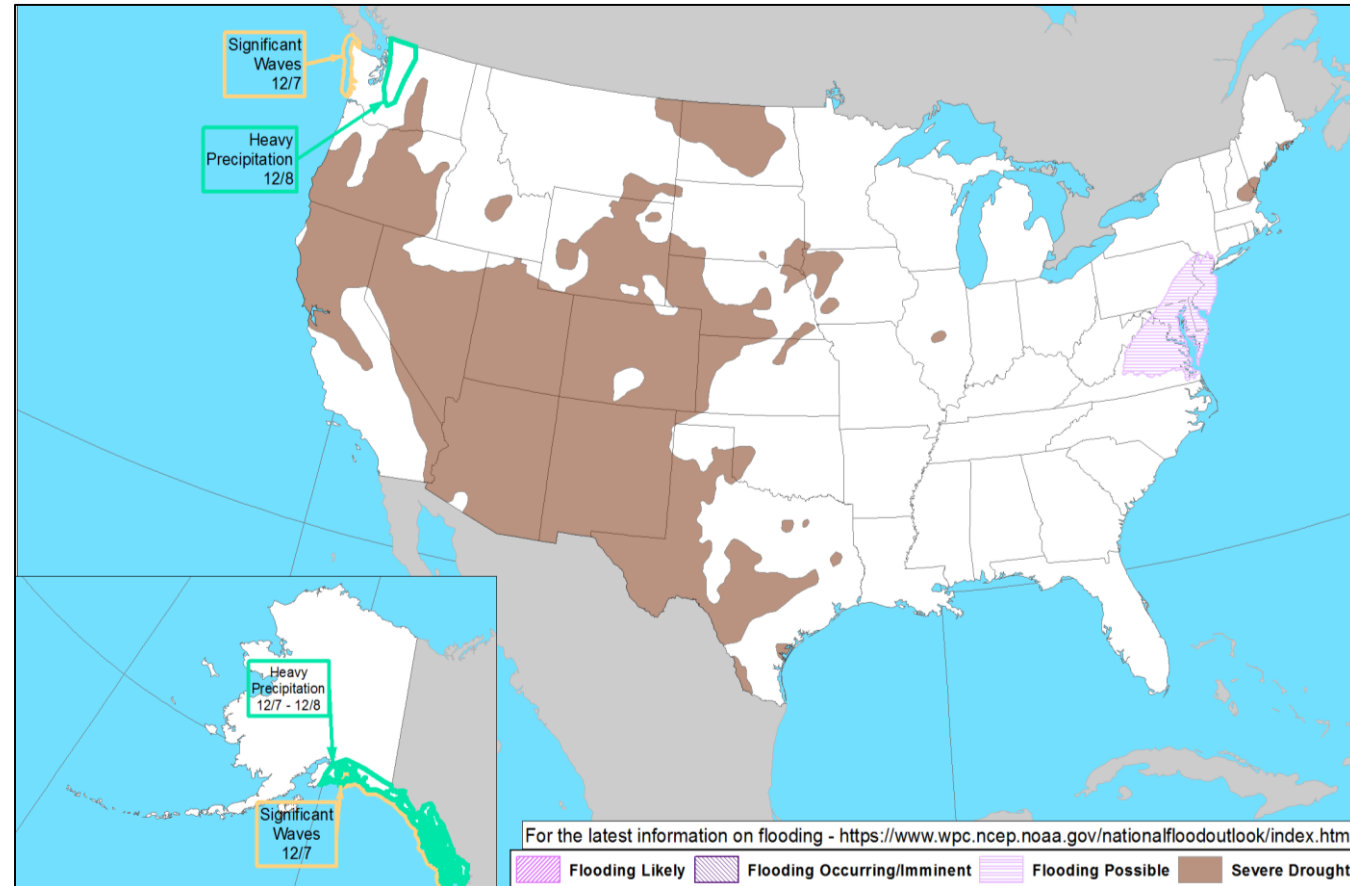
Tomorrow



FEMA

National Watch Center

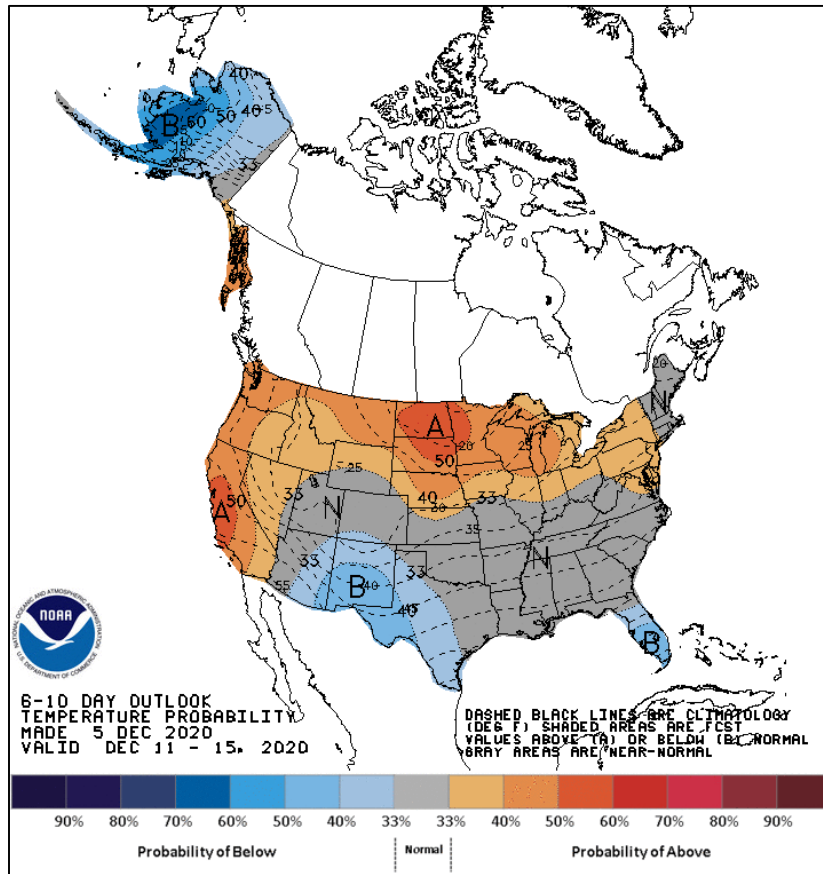
# Hazards Outlook – Dec 7–11



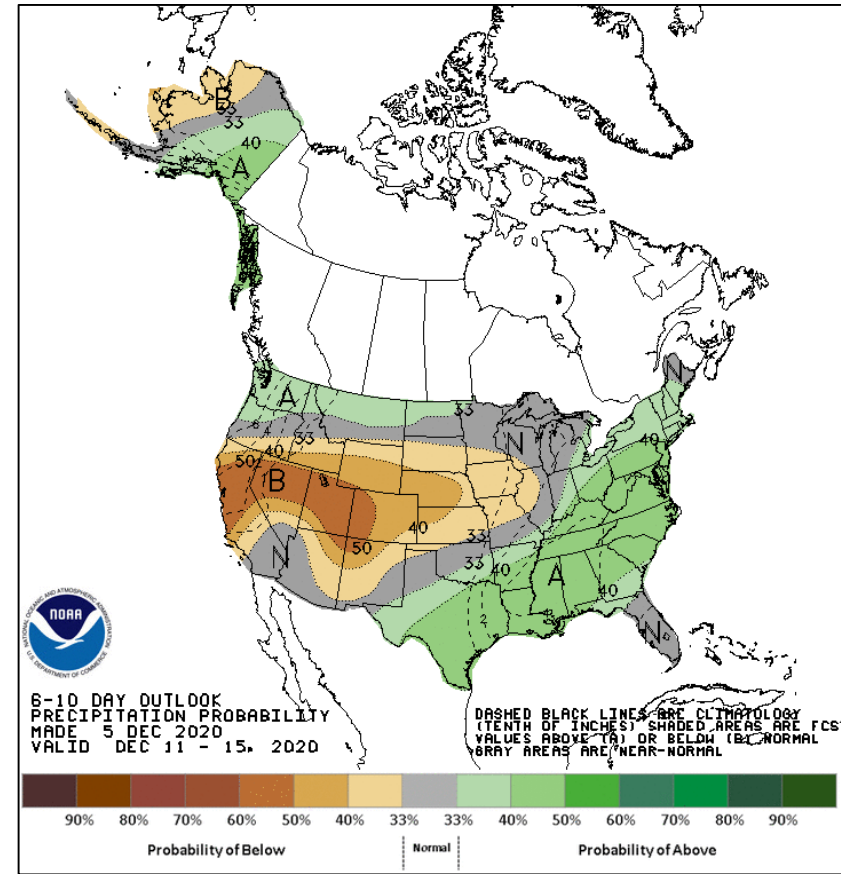
FEMA



# Long Range Outlooks – Dec 11 - 15



6-10 Day Temperature Probability



6-10 Day Precipitation Probability



FEMA

National Watch Center

# Wildfire Summary

Fire Name (County, ST)	FMAG #	Acres Burned	Percent Contained	Evacuations	Structures (Homes / Other)			Fatalities / Injuries
					Threatened	Damaged	Destroyed	
<b>California</b>								
Bond (Orange County, CA)	5383-FM-CA	7,375	45% (+15)	M: 1,730	H: 5,780 (-48,820)	H: 6 (+5)	H: 7 (+6)	0 / 0 (-1)
				V: 0	O: 0	O: 3 (+3)	O: 10 (+10)	

(Evacuations: M = Mandatory / V = Voluntary; Structures: H = Homes and Mixed Commercial/Residential / O = Non-residential Commercial/Other Minor Structures)

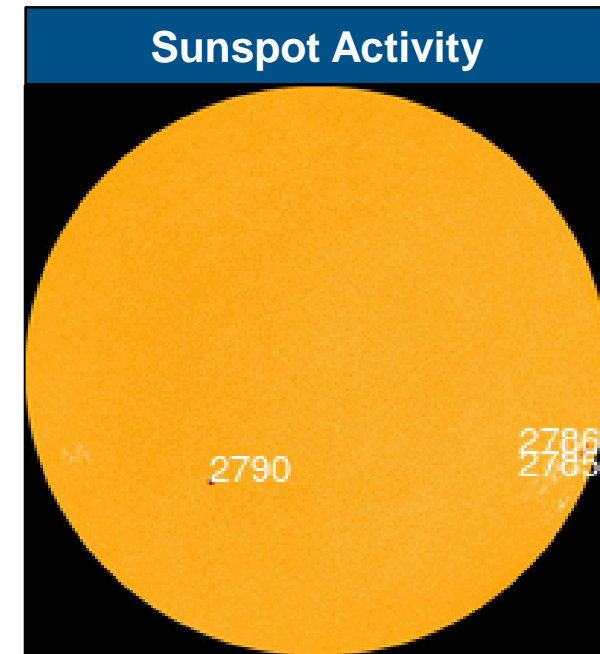



**FEMA**

# Space Weather Outlook

	Space Weather Activity	Geomagnetic Storms	Solar Radiation	Radio Blackouts
Past 24 Hours	None	None	None	None
Next 24 Hours	None	None	None	None

For further information on NOAA Space Weather Scales refer to: <http://www.swpc.noaa.gov/noaa-scales-explanation>  
 For further information on Sunspot Activity refer to: <https://www.swpc.noaa.gov/phenomena/sunspotsolar-cycle>



FEMA

# Joint Preliminary Damage Assessments

Region	State / Location	Event	IA	Number of Counties		Start - End
			PA	Requested	Complete	
IV	NC	Severe Weather/TC Eta Nov 12	IA	0	0	N/A
			PA	15	0	TBD
VI	OK	Ice Storm Oct 25 and continuing	IA	0	0	N/A
			PA	39	26	11/4 - TBD
VIII	CO	Wildfires Aug 11 and continuing	IA	3	3	11/2 - 11/20
			PA	4	0	11/9 - TBD



**FEMA**

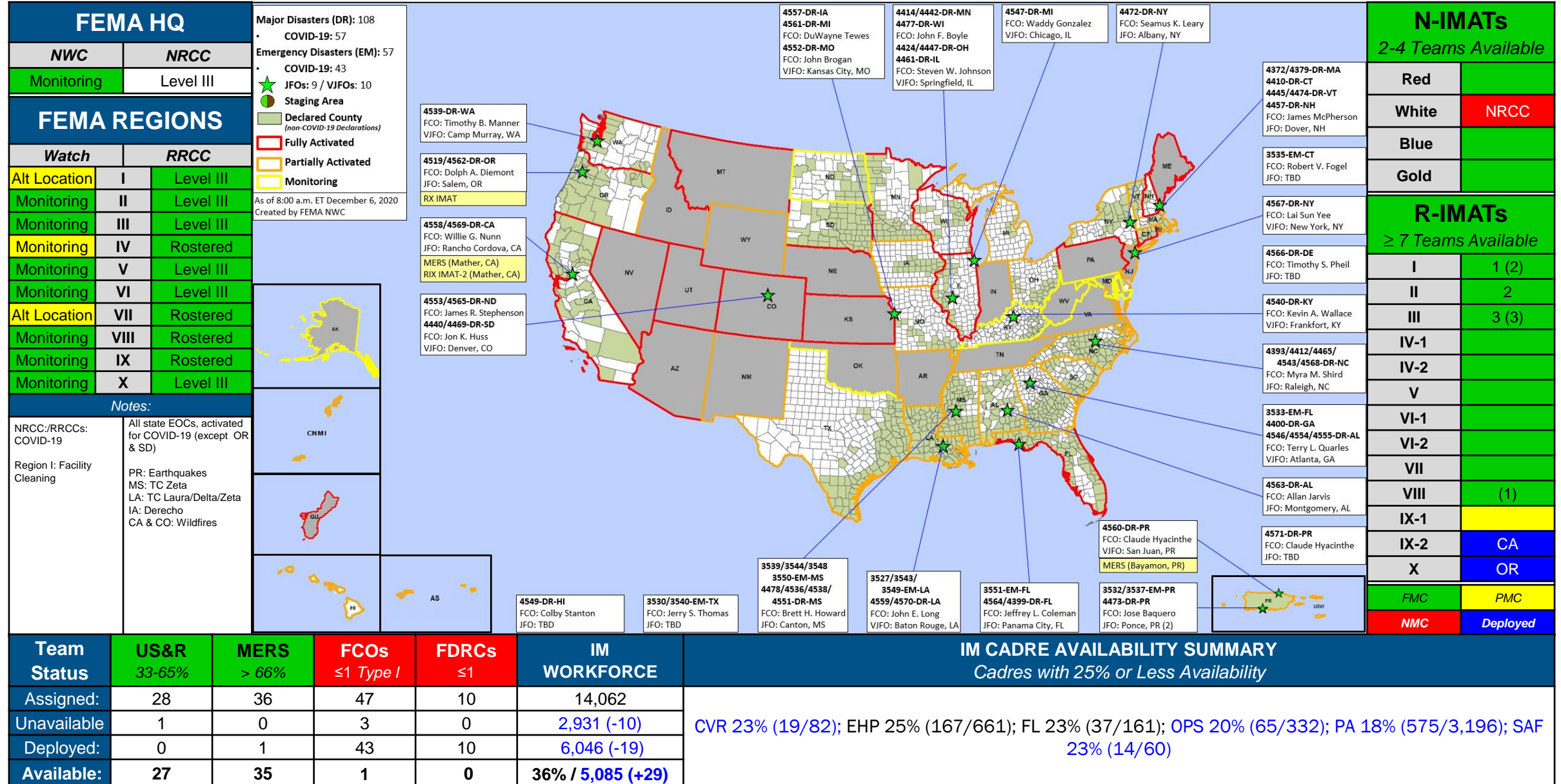
# Declaration Requests in Process – 14

State / Tribe / Territory – Incident Description	Type	IA	PA	HM	Requested
Poarch Band of Creek Indians – COVID-19 Pandemic	DR	X	X		5/15
WA – Wildfires and Straight-Line Winds	DR	X	X	X	9/16
NJ – Tropical Storm Isaias	DR		X	X	9/28
CT – Tropical Storm Isaias	DR		X	X	9/30
TX – Hurricane Hanna	DR		X	X	9/30
TX – Hurricane Laura	DR	X	X	X	9/30
UT – Severe Storm and Straight-line Winds	DR		X	X	10/7
AL – Hurricane Zeta	DR		X	X	10/29
MD – Tropical Storm Isaias (Appeal)	DR		X	X	11/12
OK – Severe Winter Storm and Straight-line Winds	DR		X	X	11/13
LA – Hurricane Zeta	DR	X	X	X	11/24
MS – Hurricane Zeta	DR	X	X	X	11/24
GA – Hurricane Zeta	DR		X	X	11/18
Navajo Nation – COVID-19 Pandemic	DR	X	X	X	12/3



**FEMA**

# FEMA Common Operating Picture





# FEMA

Helping people before, during, and after disasters.

[Click here to subscribe to this briefing](#)