

FEMA National Watch Center

Daily Operations Briefing

Tuesday, December 7, 2021

8:30 a.m. ET



FEMA

National Current Ops / Monitoring

New Significant Incidents / Ongoing Ops

- Water contamination – Joint Base Pearl Harbor-Hickam, HI
- Flooding - HI

Hazard Monitoring

- Winter Weather – Sierra Nevada Mountains, Intermountain West, Great Basin, and Great Lakes

Disaster Declaration Activity

- None

Event Monitoring

- None



FEMA

Flooding – Hawaii

Current Situation: The heaviest rain affected Maui and the Big Island on Monday but will shift to Oahu and Kauai today. Widespread rainfall total amounts of 10-15 inches are anticipated with higher amounts in isolated areas. Flash Flood Warning continues for Oahu through the morning, and a Flood Watch continues for Oahu and Kauai counties

Lifeline Impacts: (Region IX SPOTREP Update #6, as of 10:19 p.m. ET)

Safety & security

- Schools closed in Maui, Oahu, and Big Island of Hawaii
- No dam safety concerns at this time

Food, Water, Shelter

- 5 shelters open / 17 occupants (ARC Midnight Shelter Count; as of 7:00 a.m. ET)

Energy

- 1% of customers without power statewide (DOE Eagle-I as of 7:30 a.m. ET)

Communications

- 10 cellular sites out of service

Transportation

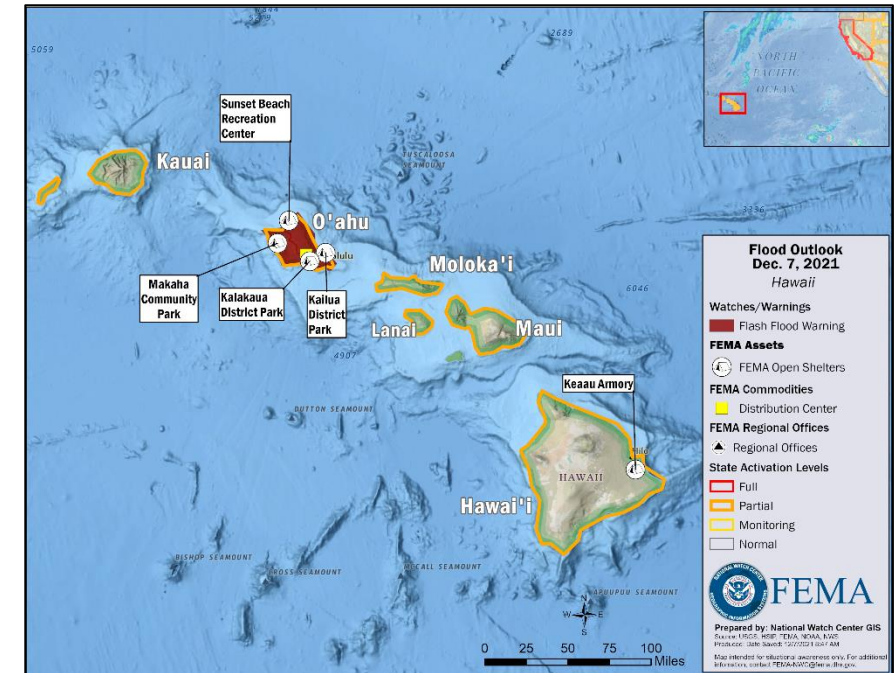
- Road closures: Big Island of Hawaii – Highway 11; Maui – several roads closed; Oahu – Kapaa Quarry Road, one lane closed on Kalanianoʻle Highway

State / Local Response:

- HI EOC at Partial Activation (Severe Weather and COVID-19); State of Emergency declared

FEMA / Federal Response:

- FEMA Region IX RWC and NWC continue to monitor; Region IX IMAT-1 is available
- US&R is prepared to deploy with IST and swift water rescue task force



FEMA

Water Contamination – Joint Base Pearl Harbor-Hickam, HI

Current Situation: Petroleum contamination of water was confirmed on December 3 in the Red Hill Water Shaft (one well within the US Navy closed-loop water system on Oahu) and Joint Base Pearl Harbor-Hickam (JBPHH) on-base community housing. The Red Hill shaft was closed November 28. The Navy continues to flush clean water through the distribution system and conduct testing; it could take 4-10 days to meet EPA drinking standards. *(NOC Note Update NOC 1241-21)*

The Honolulu Board of Water Supply (BWS) reduced production of the Halawa Shaft by 50% as a precautionary measure. The Halawa Shaft provides metro Honolulu with 20% of its drinking water. BWS does not anticipate any shortfalls but will continue monitoring. The water contamination is unrelated to the ongoing flooding (due to a Kona low) occurring over the Hawaiian Islands and is contained to Joint Base Pearl Harbor-Hickam

Lifeline Impacts: *(Region IX SPOTREP Update #5; as of 9:49 p.m. ET)*

Safety & Security:

- JBPHH Security Team increased patrols through neighborhoods as families move to lodging

Health and Medical:

- Hawaii Department of Health (DOH) recommends all Navy water system users avoid using the water for drinking, cooking, or hygiene
- 34 personnel treated at Tripler Army Medical Center
- Navy and DOH are investigating and are performing sampling and analyses

Food, Water, Shelter:

- 22,000 gallons of water was distributed; 73k gallons delivered to date
- Honolulu Board of Water Supply provided 3k 2.5-gallon emergency water containers to the Navy
- Navy has authorized temporary lodging and is providing clean drinking water to affected families; 1,335 (+335) families are in hotels



State /Local Response:

- HI EOC at Partial Activation (Severe Weather & COVID-19)

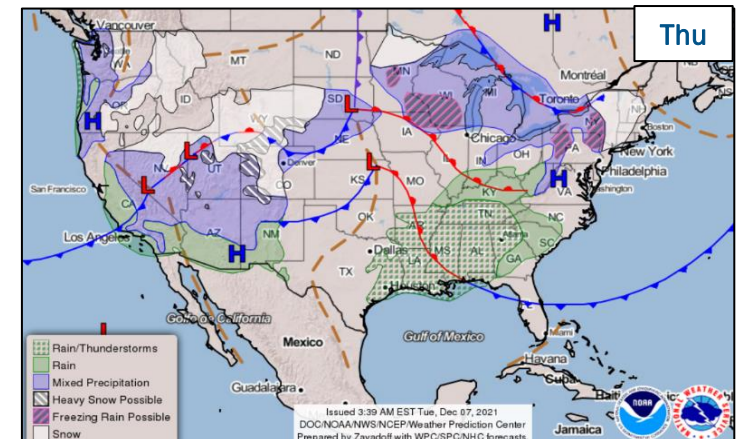
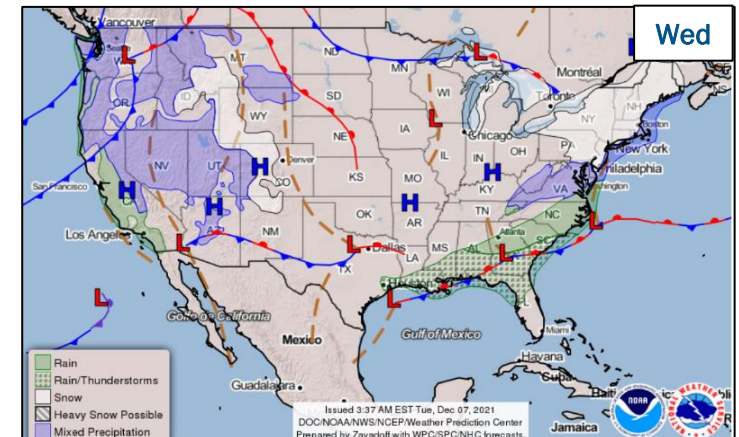
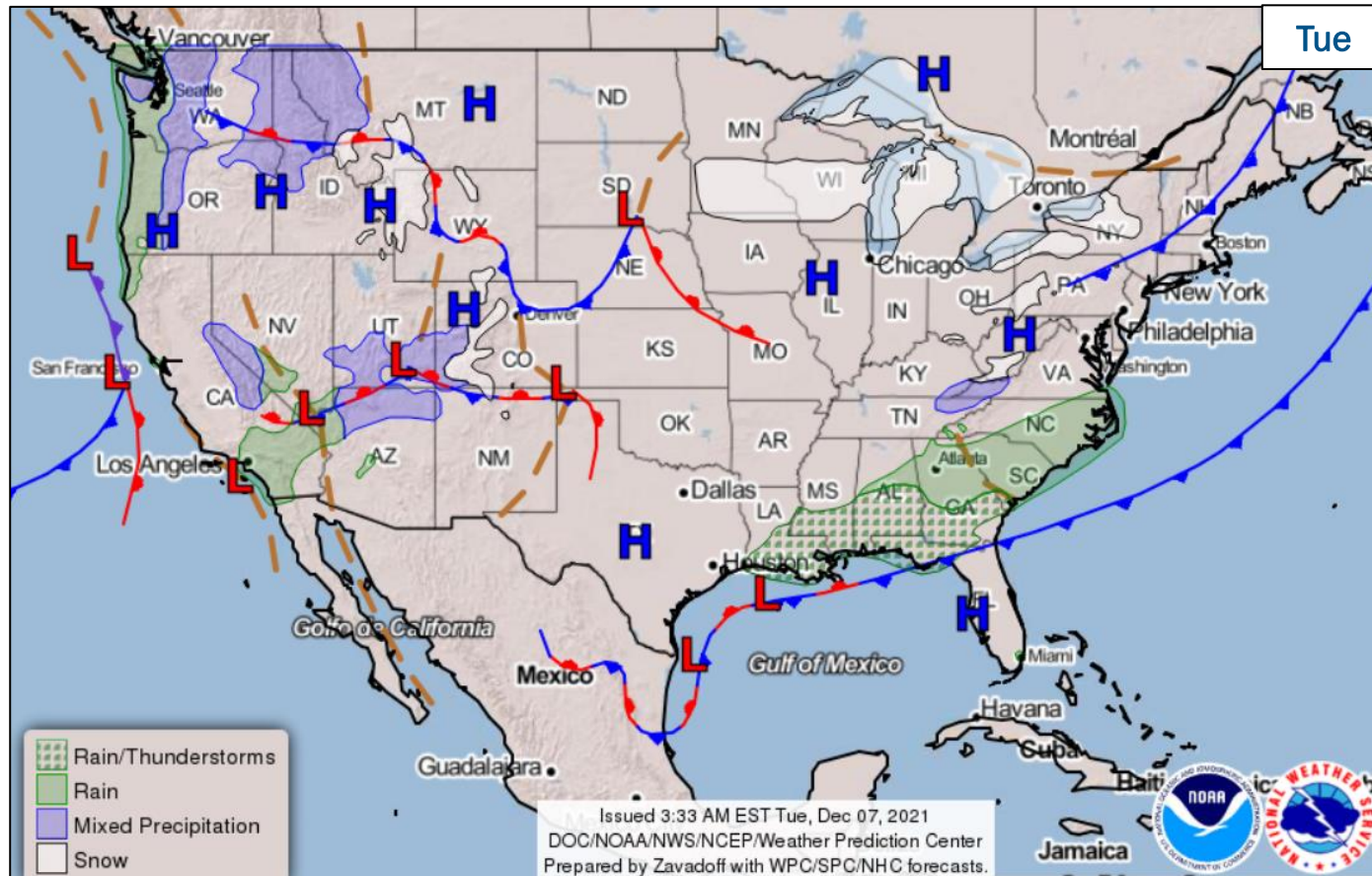
FEMA / Federal Response:

- FEMA Region IX RWC and NWC continue to monitor
- USACE to provide temporary water filtration system
- USCG deployed personnel to the Crisis Action Team to provide incident management support
- EPA deployed two on-scene commanders



FEMA

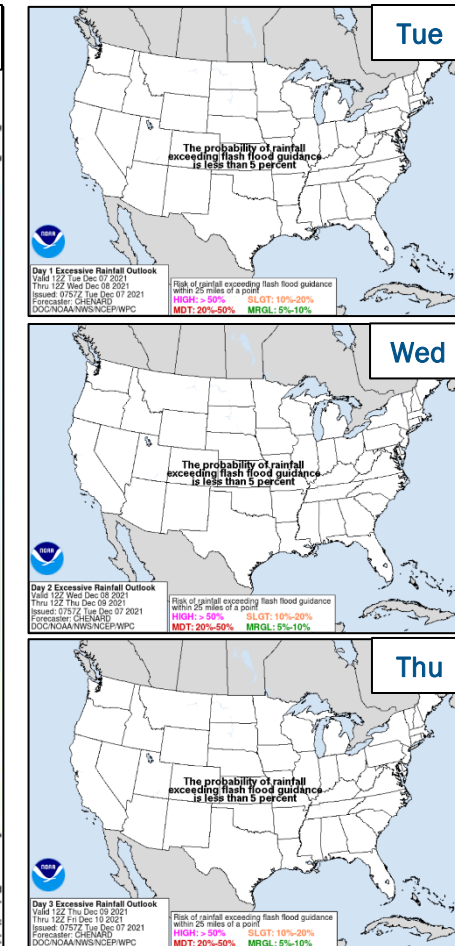
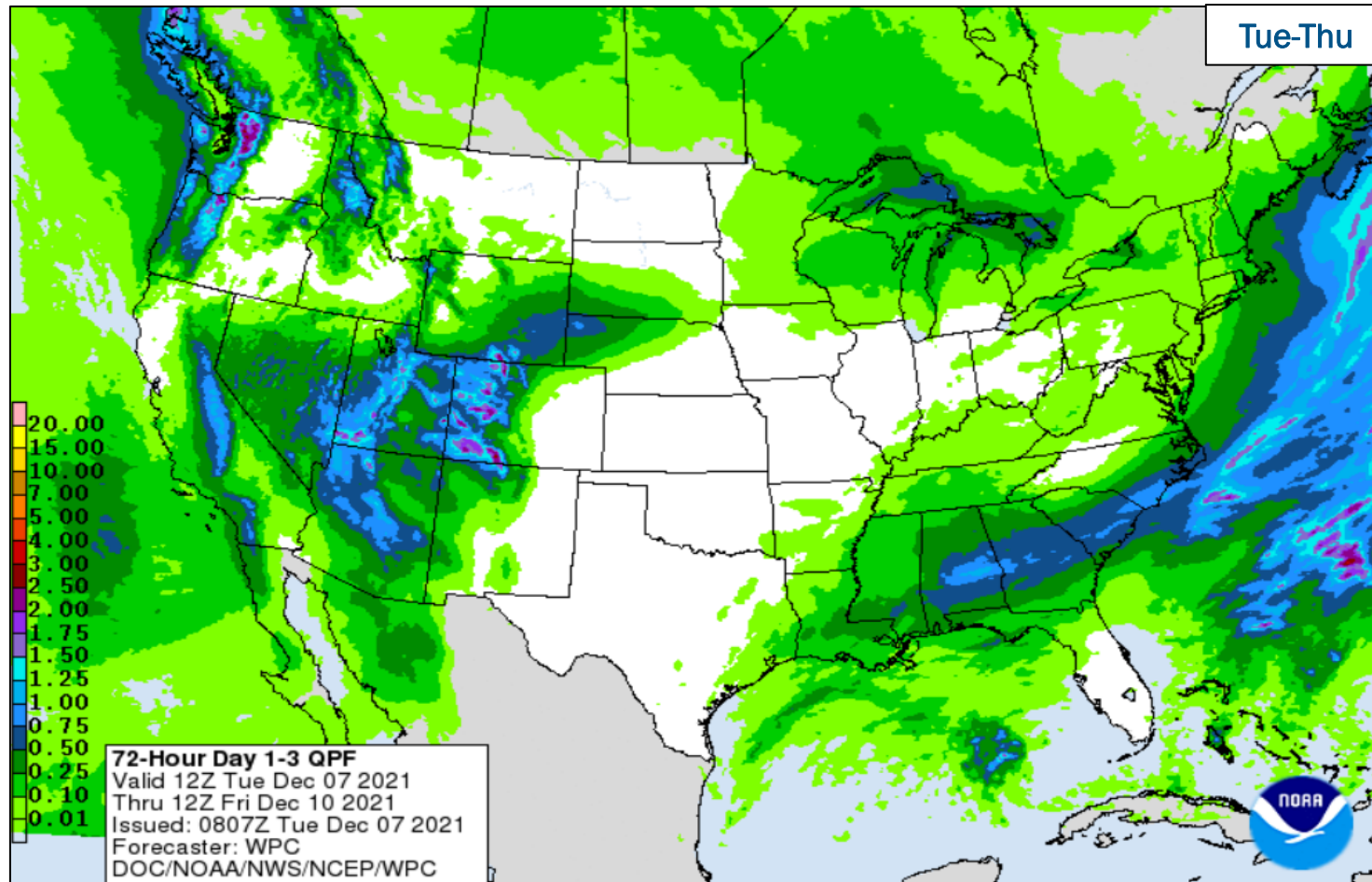
National Weather Forecast



FEMA

National Watch Center

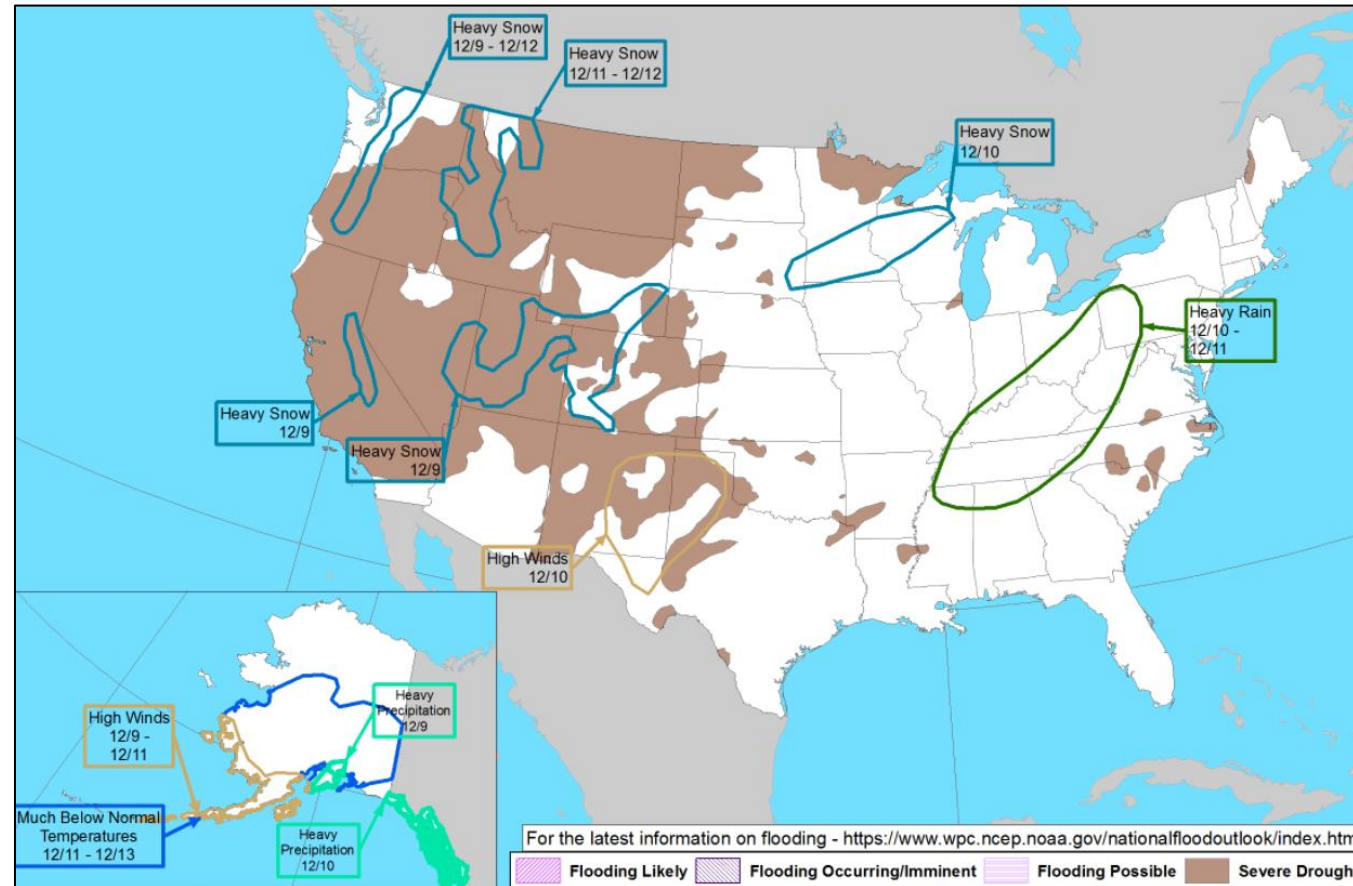
Precipitation & Excessive Rainfall



FEMA

National Watch Center

Hazards Outlook – Dec 9 - 13



FEMA

Joint Preliminary Damage Assessments

Region	State / Location	Incident	IA	Number of Counties		Start – End
			PA	Requested	Complete	
I	ME	Coastal Storm Oct 30-31	IA	0	0	N/A
			PA	4	1	11/8 – TBD
X	WA	Flooding Nov 2-19	IA	3	0	12/1 – TBD
			PA	0	0	N/A
	AK	Severe Storm Oct 28-31	IA	0	0	N/A
			PA	1	0	TBD



FEMA

Declaration Requests in Process – 2

State / Tribe / Territory – Incident Description	Type	IA	PA	HM	Requested
CTCR* – Drought, Fire, and Straight-Line Winds	DR		X	X	Nov 15
AL – Flooding	DR	X		X	Nov 19

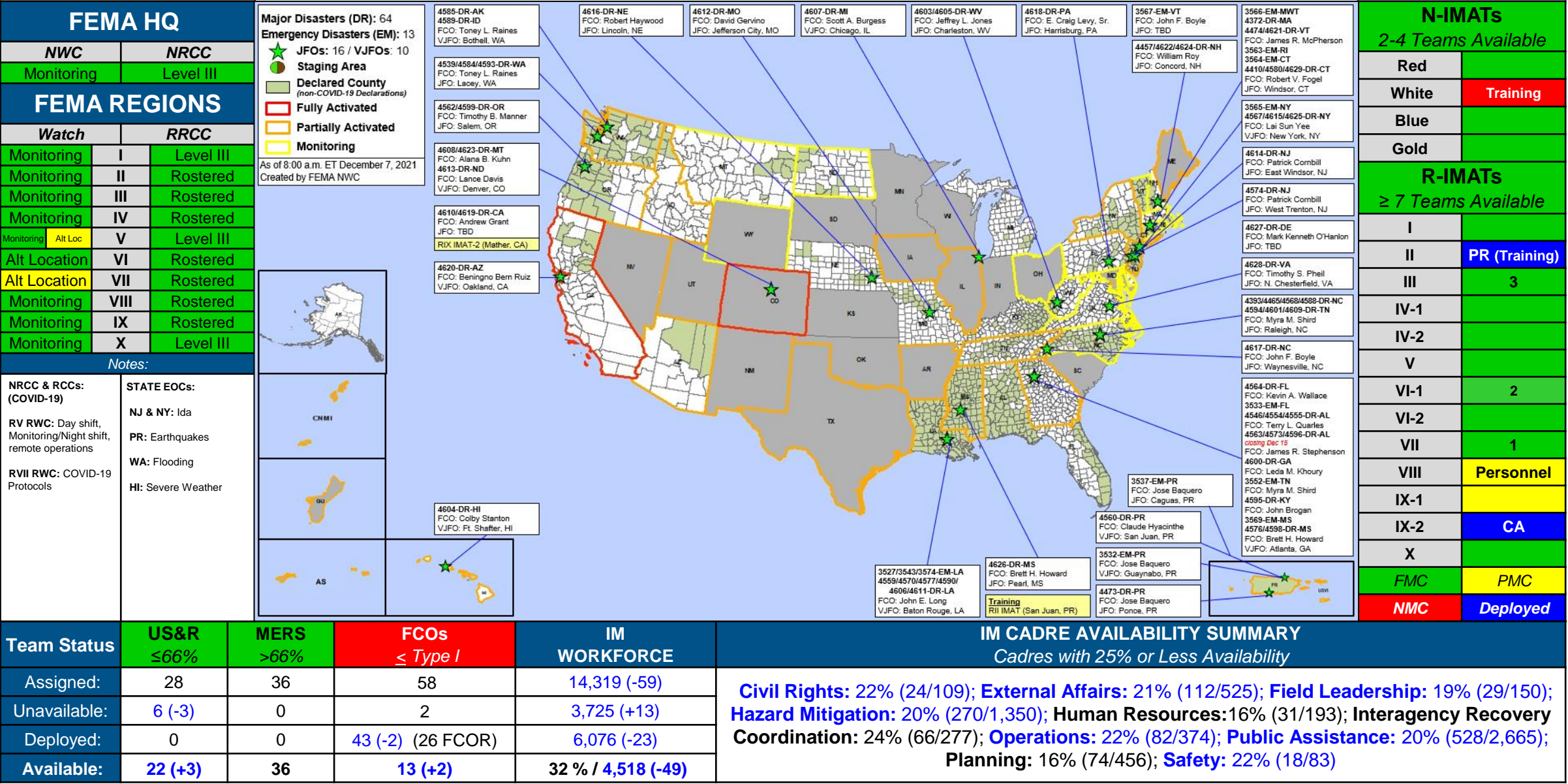
* Confederated Tribes of the Colville Reservation



FEMA

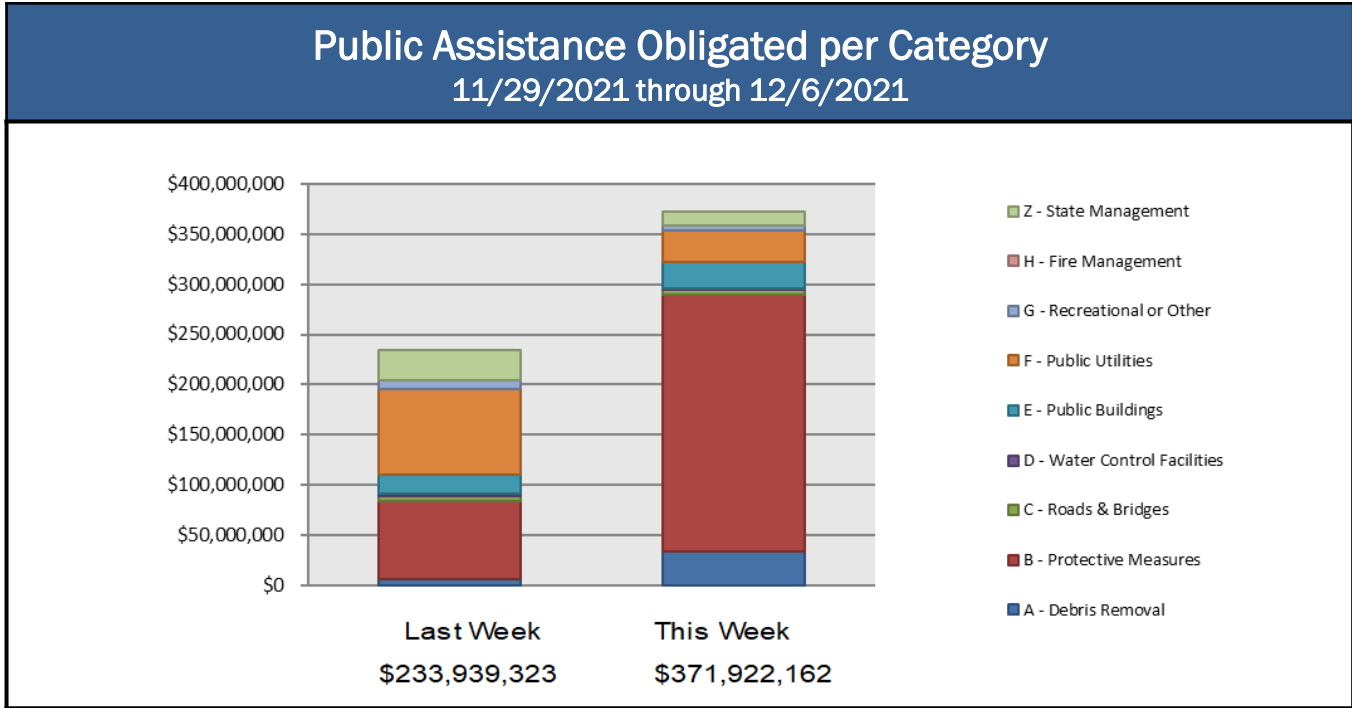
National Watch Center

FEMA Common Operating Picture



Public Assistance Grant Program

PA Project Worksheets Obligated in past week, as of 12/6/21 at 1500 EDT									
PA Category	Emergency Work		Permanent Work						
	A - Debris Removal	B - Protective Measures	C - Roads & Bridges	D - Water Control Facilities	E - Public Buildings	F - Public Utilities	G - Recreational or Other	H - Fire Management	Z - State Management
Number Of PWs Obligated	27	182	45	7	59	17	22	0	38
Federal Share Obligated	\$33,144,257.29	\$256,834,280.92	\$4,051,291.00	\$2,046,749.71	\$25,884,398.12	\$31,687,599.04	\$4,677,530.82	\$0	\$13,596,055.33
Total									
\$371,922,162.23									



COVID-19 Obligated
as of 12/6/2021

- Total Public Assistance Obligated: \$34,165,624,989

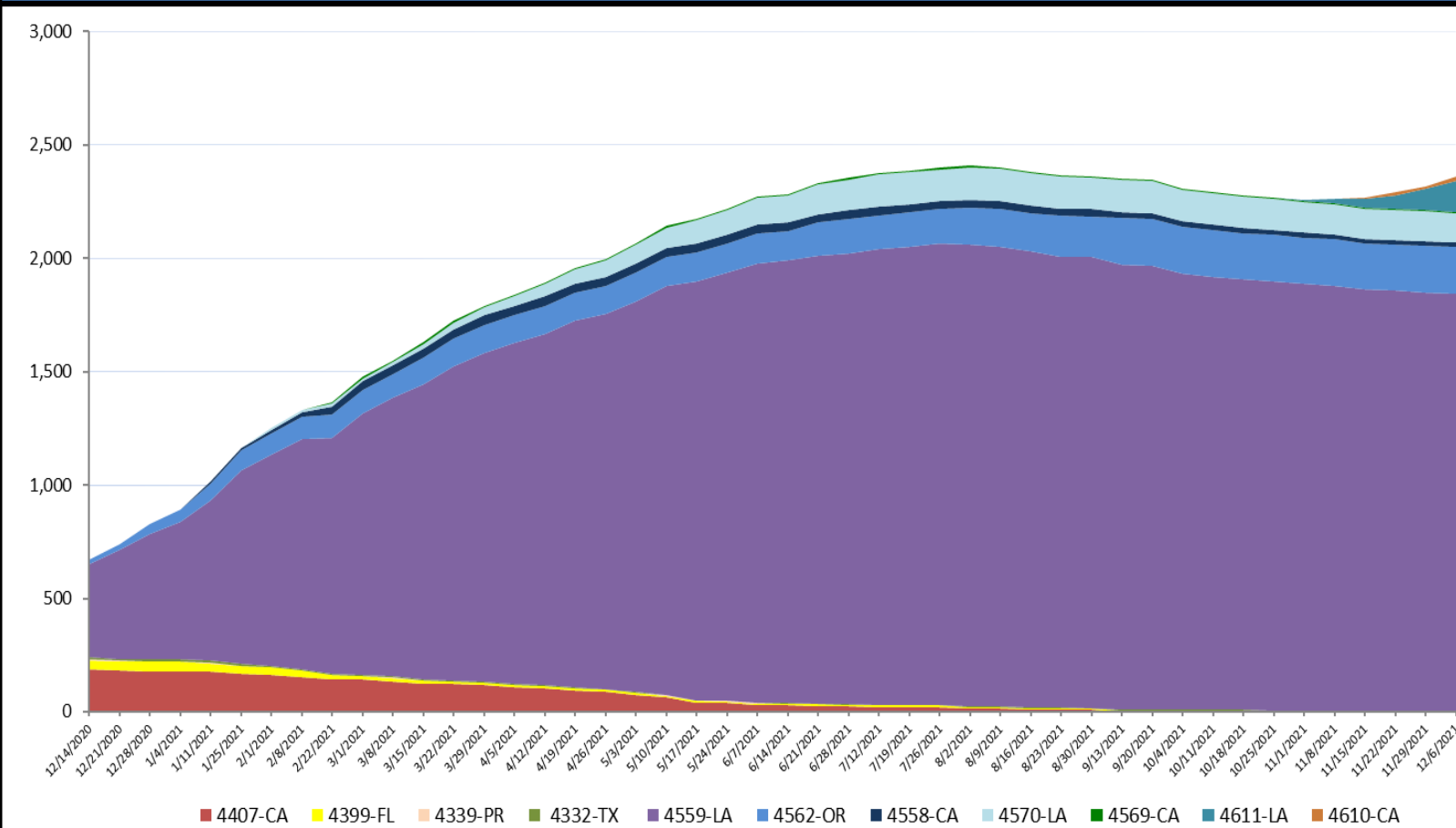
This Week's PA Highlights

- In 4498-CO
\$ 167 Million obligated for Category B- Protective Measures
- In 4488-NJ
\$ 42 Million obligated for Category B- Protective Measures
- In 1603-LA
\$ 31 Million obligated for Category F- Public Utilities

Direct Housing

Total Households in FEMA Direct Housing per State

Past Year per Week, 12/14/2020 – 12/6/2021. There are currently **2,360** Households Occupying **2,410** Temporary Units.

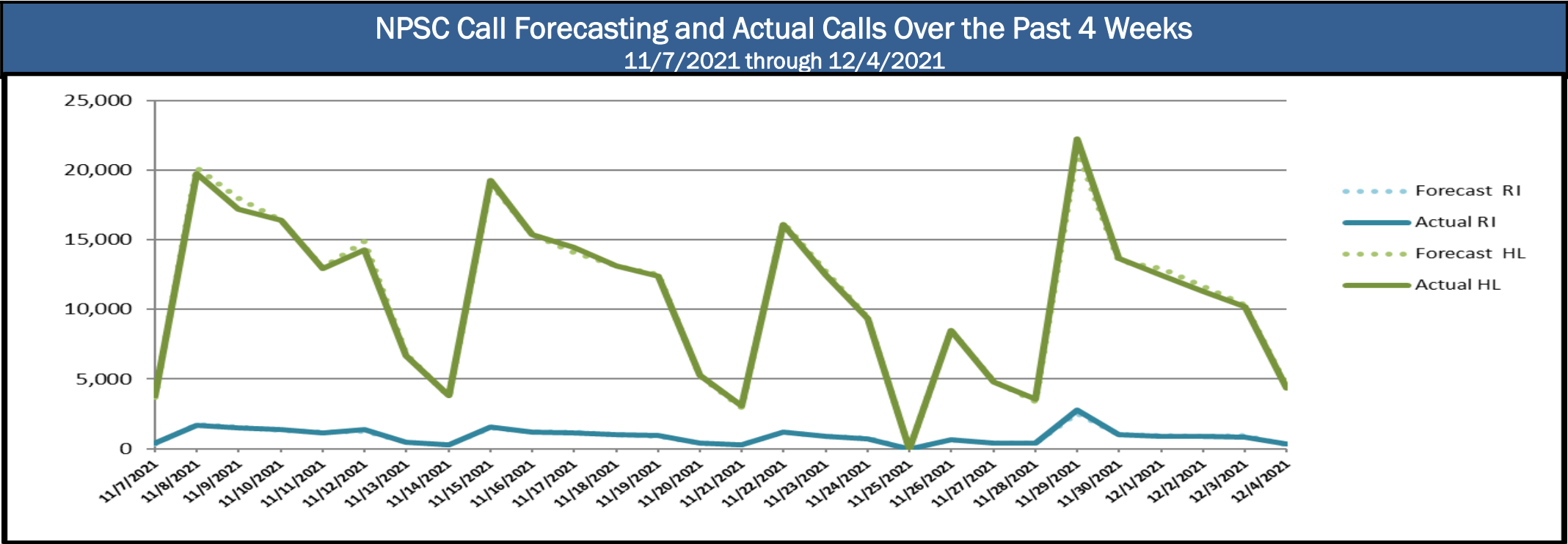


DR	IA Declaration Date	Program End Date	Current # of Households in Direct Housing (Weekly Change)
4611-LA	8/29/2021	2/28/2023	137 (+43)
4610-CA	8/24/2021	2/24/2023	18 (+4)
4570-LA	10/16/2020	4/16/2022	131 (+1)
4569-CA	10/16/2020	4/16/2022	4 (0)
4562-OR	9/15/2020	3/15/2022	205 (0)
4559-LA	8/28/2020	2/28/2022	1840 (-7)
4558-CA	8/22/2020	2/22/2022	21 (0)
4339-PR	9/20/2017	9/20/2019	1 (0)
4332-TX	8/25/2017	8/25/2019	3 (0)

States with Currently Occupied Units

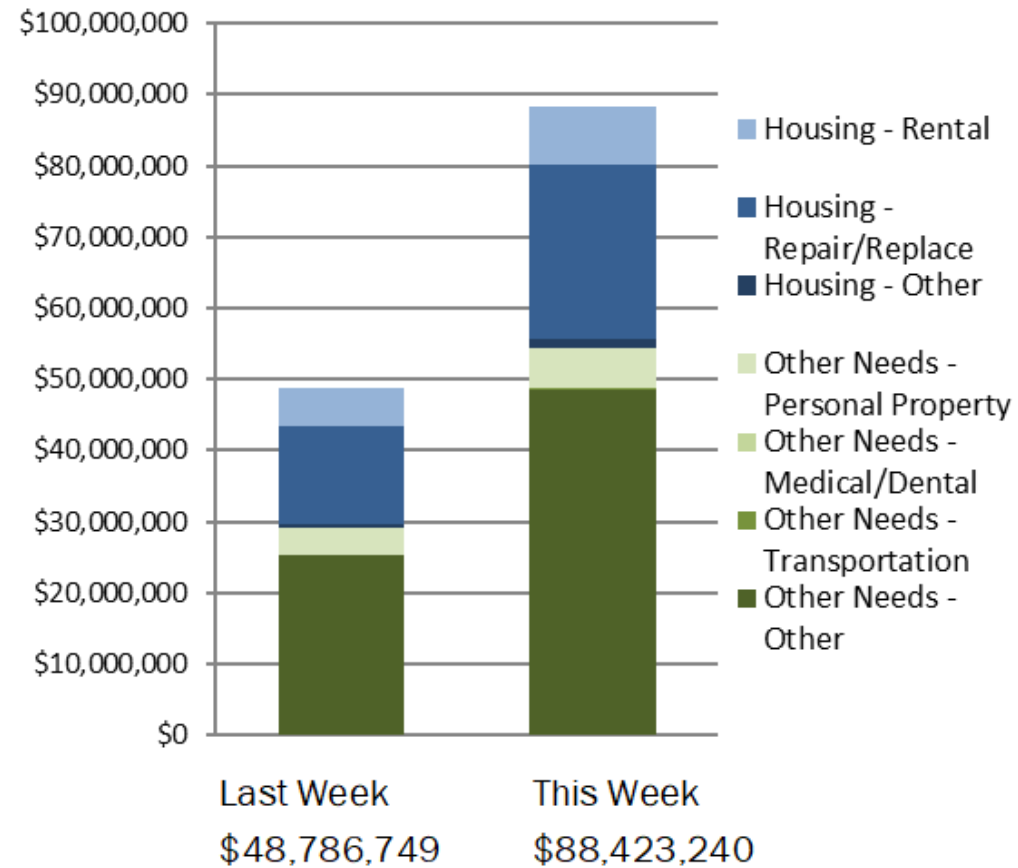
NPSC Call Activity

NPSC Call Activity in the Past Week 11/28/2021 through 12/04/2021		
Call Type	Projected Calls	Actual Calls
Registration Intake:	7,115	7,182
Helpline:	77,686	77,743
Combined:	84,801	84,925



Individual Assistance Activity

IHP Approved per Category in the Past
2 Weeks – 11/29/2021 through 12/6/2021





FEMA

Helping people before, during, and after disasters.



Scan to subscribe to this briefing.