

The Disaster Center is dedicated to the idea that disaster mitigation is cost effective and individuals pursuing their own interest are the greatest potential force for disaster reduction.

Please consider making a small donation to the Disaster Center



When disaster mitigation is cost effective, we are on the road to bringing disasters to an end.



# **FEMA**

## **Daily Operations Briefing**

**Saturday, July 6, 2019**

**8:30 a.m. EDT**

# Significant Activity – July 5-6



FEMA

## **Significant Events:**

- Earthquake – Southern California (M7.1)

## **Tropical Activity:**

- Atlantic – No activity affecting U.S. interests
- Eastern Pacific
  - Tropical Storm Barbara
  - Disturbance 1: High (100%)
  - Disturbance 2: Low (20%)
- Central Pacific – See Eastern Pacific (Tropical Storm Barbara)
- Western Pacific – No activity affecting U.S. interests

## **Significant Weather:**

- Heavy rainfall and sever weather risk – Plains to the Northeast
- Record heat, and possibly smoky conditions – Alaska

**Declaration Activity:** None

# Earthquake – Southern California



FEMA

**Situation:** A magnitude 7.1 earthquake occurred at 11:19 p.m. EDT, 10.6 miles NNE of Ridgecrest, CA (population 28k). Numerous aftershocks of up to M5.1 have occurred. USGS expects several hundred aftershocks to occur over the next week.

## Lifeline Impacts:

### Safety & Security:

- Natural gas leaks and multiple fires in Kern County (CAL OES)
- Naval Air Station China Lake remains closed, assessing damage (CAL OES)
- 5,050 damaged structures; \$1.4M in total econ losses with the majority (\$99.2M) in Kern County

### Food, water, and Sheltering:

- Shelters: 1 shelter / 129 occupants (ARC as of 6:00 a.m. EDT)
- Cooling centers set up at Burroughs H.S and Walmart in Ridgecrest

### Health & Medical:

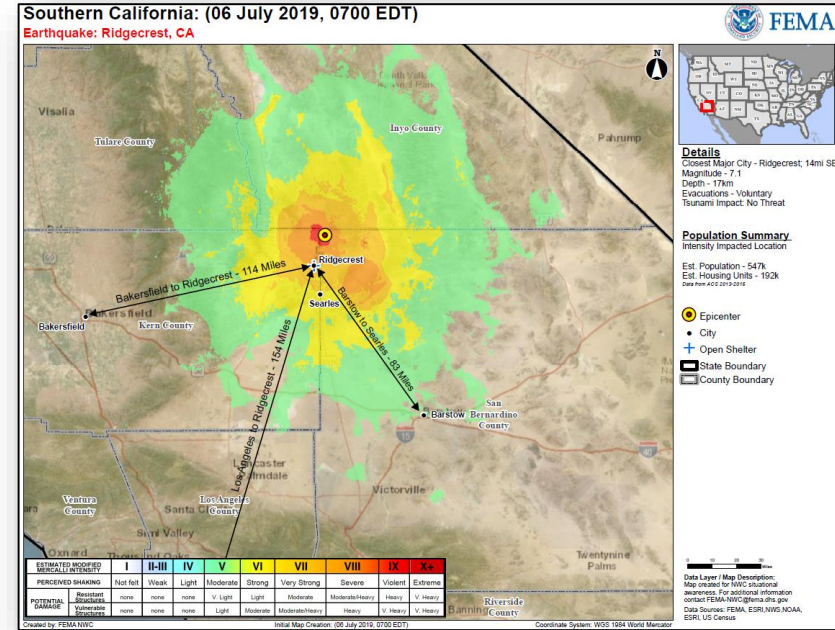
- No fatalities reported
- Ridgecrest Regional Hospital is without power; remains evacuated

### Energy:

- Minimal power outages reported at this time

### Transportation:

- Some road closures reported in Kern County, due to rock slides and associated damage



# Earthquake – Southern California (Cont)



FEMA

## Response:

- CA EOC – Full Activation
  - Governor declared State of Emergency
- FEMA Region IX, monitoring:
  - IMAT-2 and select ESF's deploying to CA EOC
- FEMA NWC monitoring; In contact with DOE, HHS, & CISA
  - N-IMAT and Regional Log on the ground coordination at Edwards (ISB) and Bakersfield (State Staging Area)
- Staging Management Team from Atlanta deploying to Edwards (ISB)
- RRFs:
  - Immediate response package (food, water, cots, blankets, gens) to Edwards
  - Trailers to the state at Bakersfield per their request
- LSCMS call center is standing up for 24 hour operations

# Eastern Pacific



FEMA

## Tropical Storm Barbara (Advisory #24 as of 11:00 p.m. EDT)

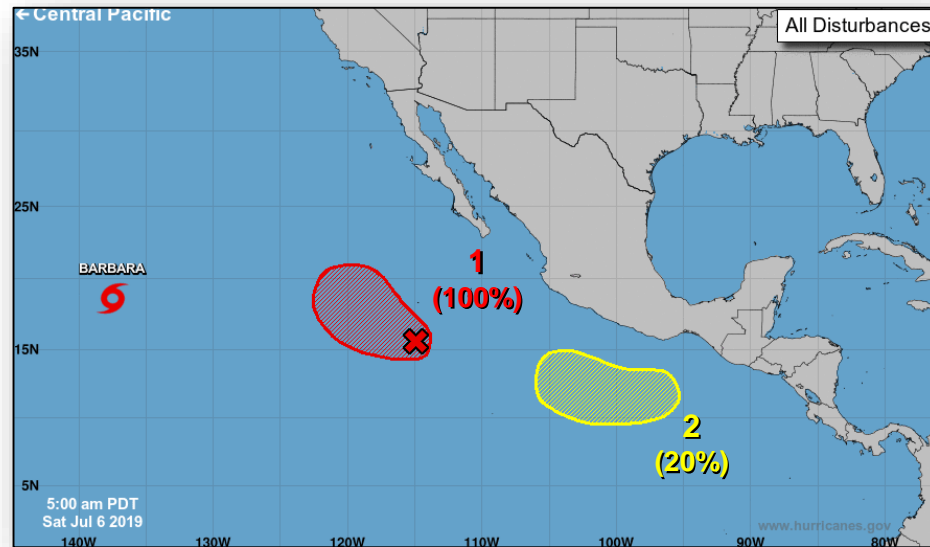
- 1,150 miles E of Hilo, Hawaii
- Moving W at 14 mph
- Maximum sustained winds 50 mph
- Become a post-tropical cyclone today
- No threat to U.S. interests

## Disturbance 1 (as of 8:00 a.m. EDT)

- Several hundred miles SSW of the southern tip of Baja California, Mexico
- Moving WNW at 15 mph
- Formation chance through 48 hours: High (100%)
- Formation chance through 5 days: High (100%)
- No threat to U.S. interests

## Disturbance 2 (as of 8:00 a.m. EDT)

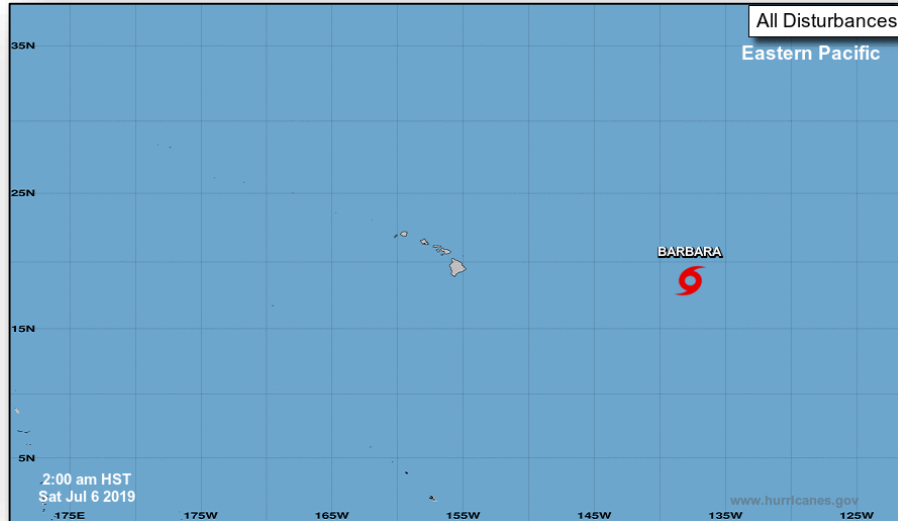
- Expected to form several hundred miles S of the southern coast of Mexico
- Formation chance through 48 hours: Low (near 0%)
- Formation chance through 5 days: Low (20%)
- No threat to U.S. interests



# Tropical Outlook – Five Day



FEMA



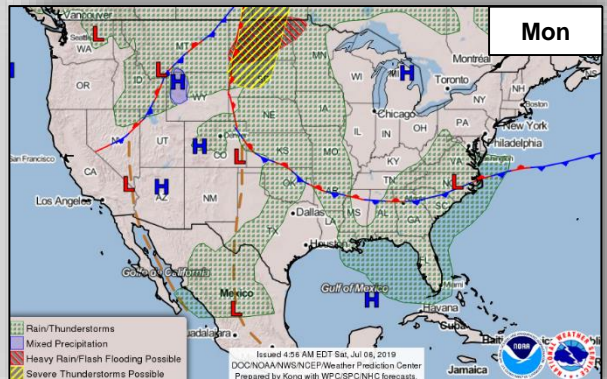
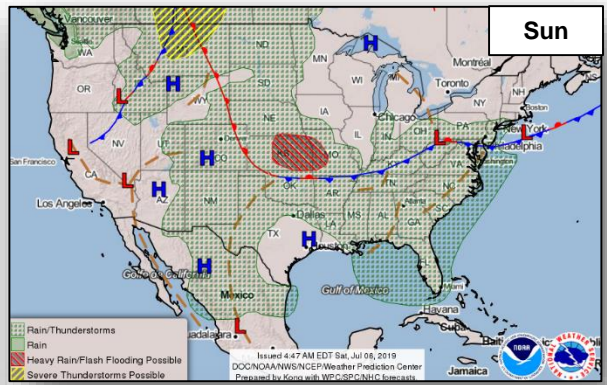
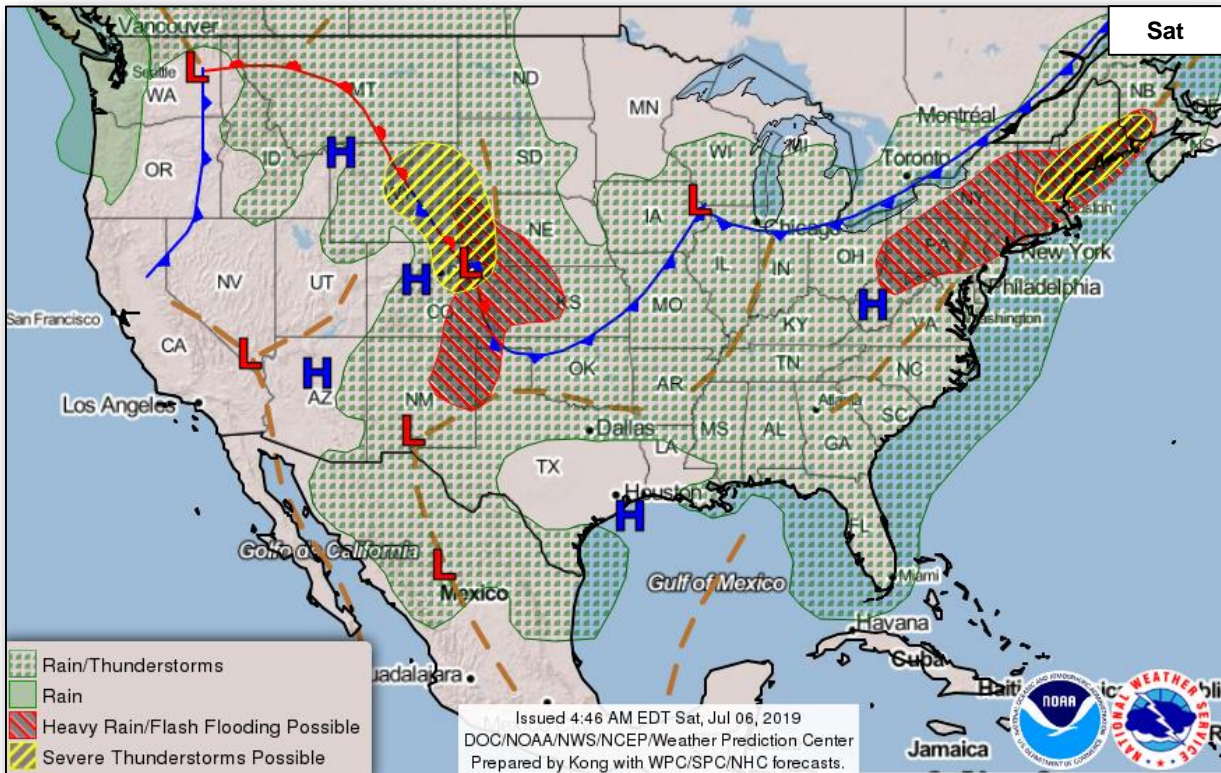
***Central Pacific***



***Atlantic***



# National Weather Forecast

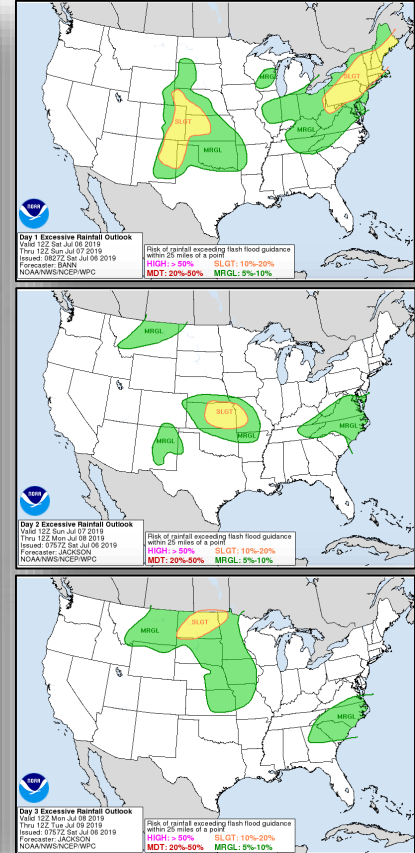
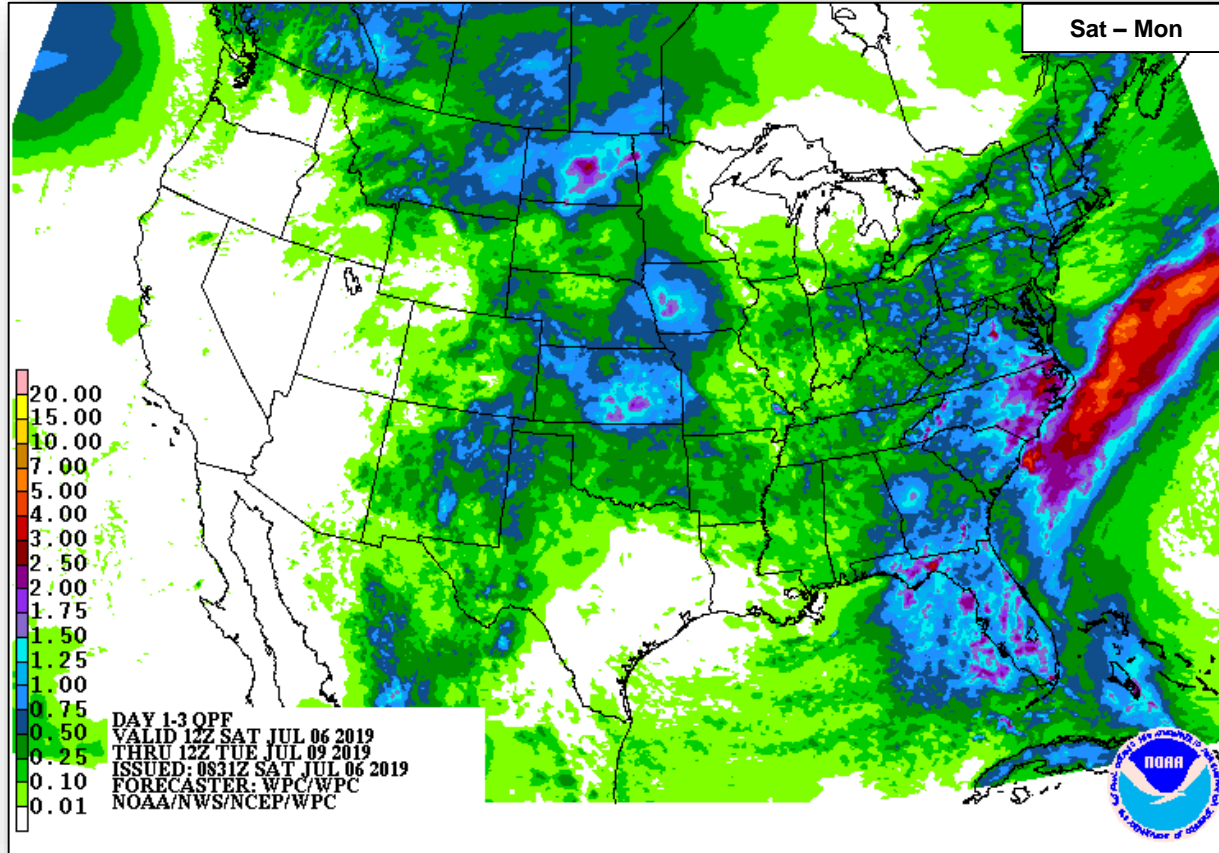




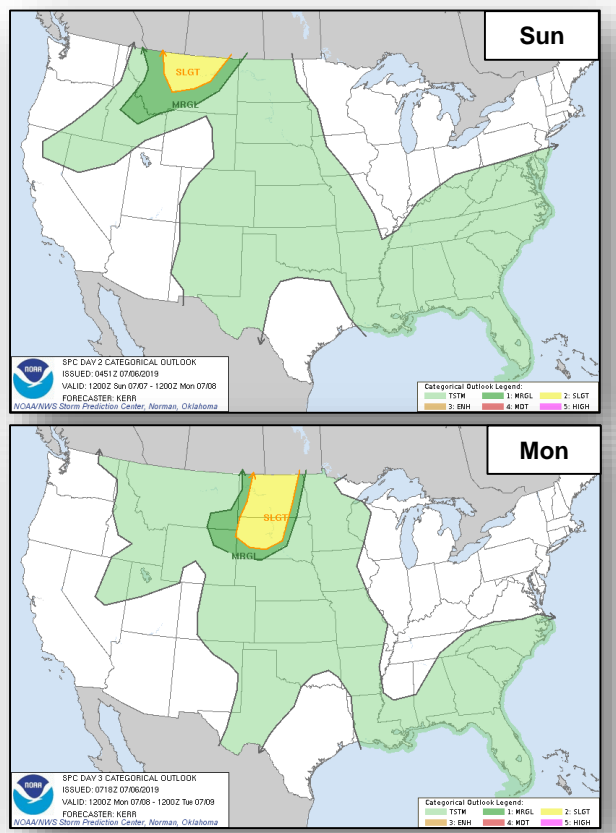
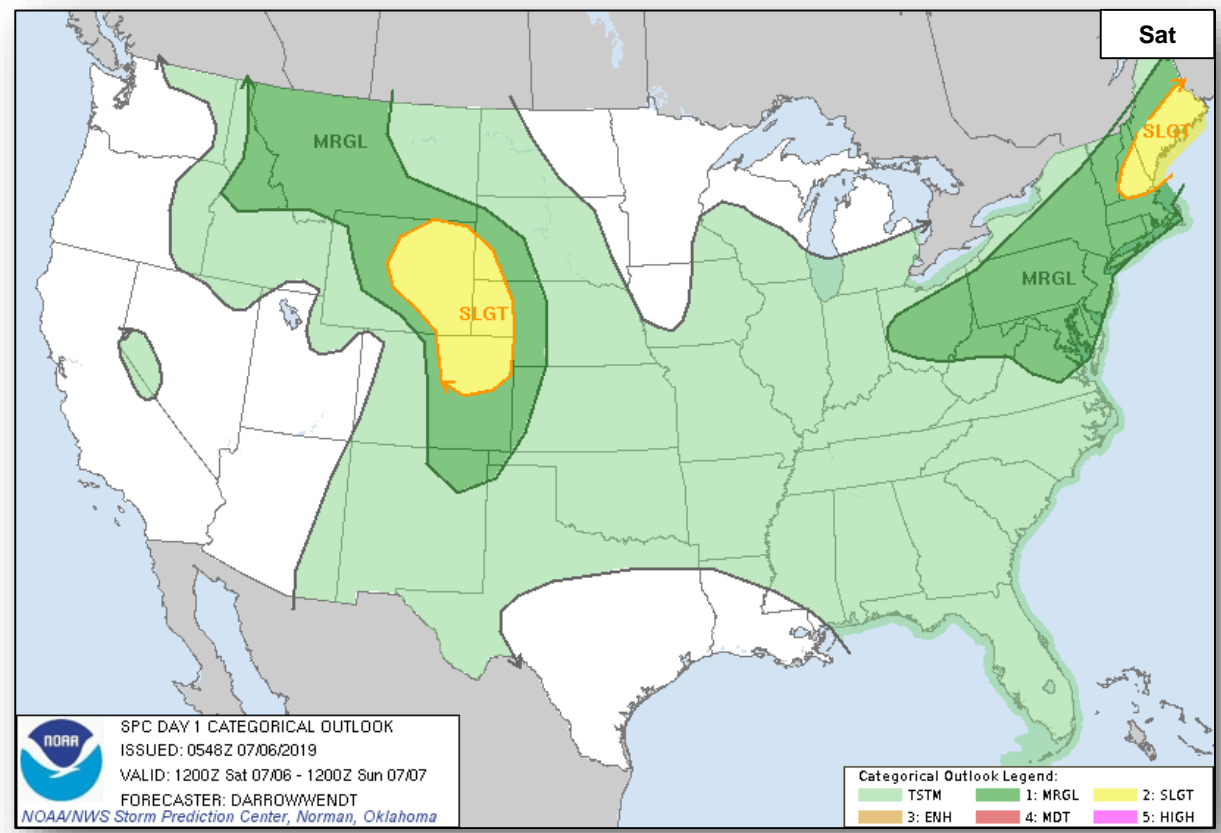
# Precipitation Forecast



FEMA



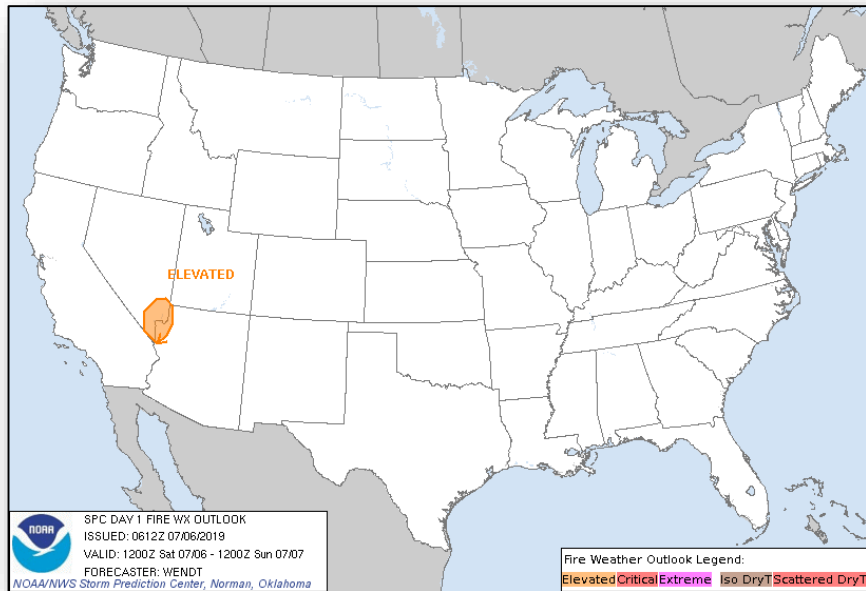
# Severe Weather Outlook



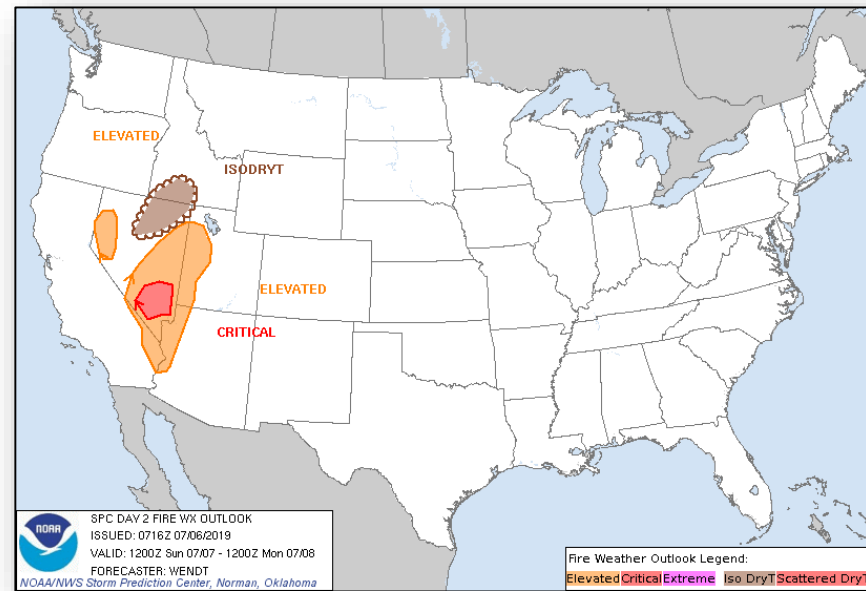
# Fire Weather Outlook



FEMA



**Saturday**

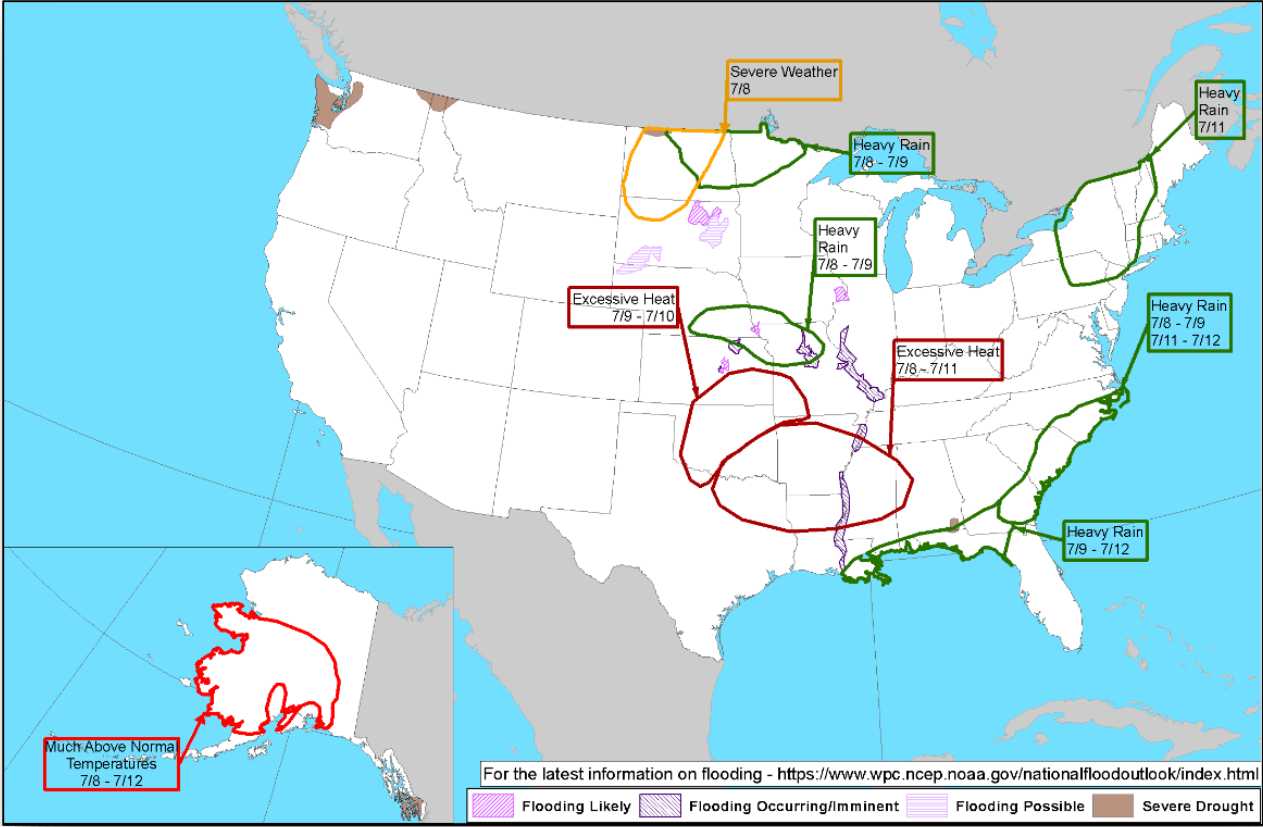


**Sunday**

# Hazards Outlook – July 8-12



FEMA



# Wildfire Summary



FEMA

Fire Name (County)	FMAG #	Acres burned	Percent Contained	Evacuations	Structures			Fatalities / Injuries
					Threatened	Damaged	Destroyed	
Alaska (1)								
Shovel Creek (North Star Borough)	5282-FM-AK	10,808 (+800)	12%	973	Homes: 232 Other: 0	Homes: 0 Other: 0	Homes: 0 Other: 0	0/2

# Joint Preliminary Damage Assessments



FEMA

Region	State / Location	Event	IA/PA	Number of Counties		Start – End
				Requested	Completed	
VI	OK	Flooding May 7-9, 2019	IA	0	0	N/A
			PA	52	51	6/12 – TBD
VII	MO	Severe Storms and Flooding April 29, 2019 and continuing	IA	42	42	6/12 – 6/18
			PA	73	25	6/24 – TBD

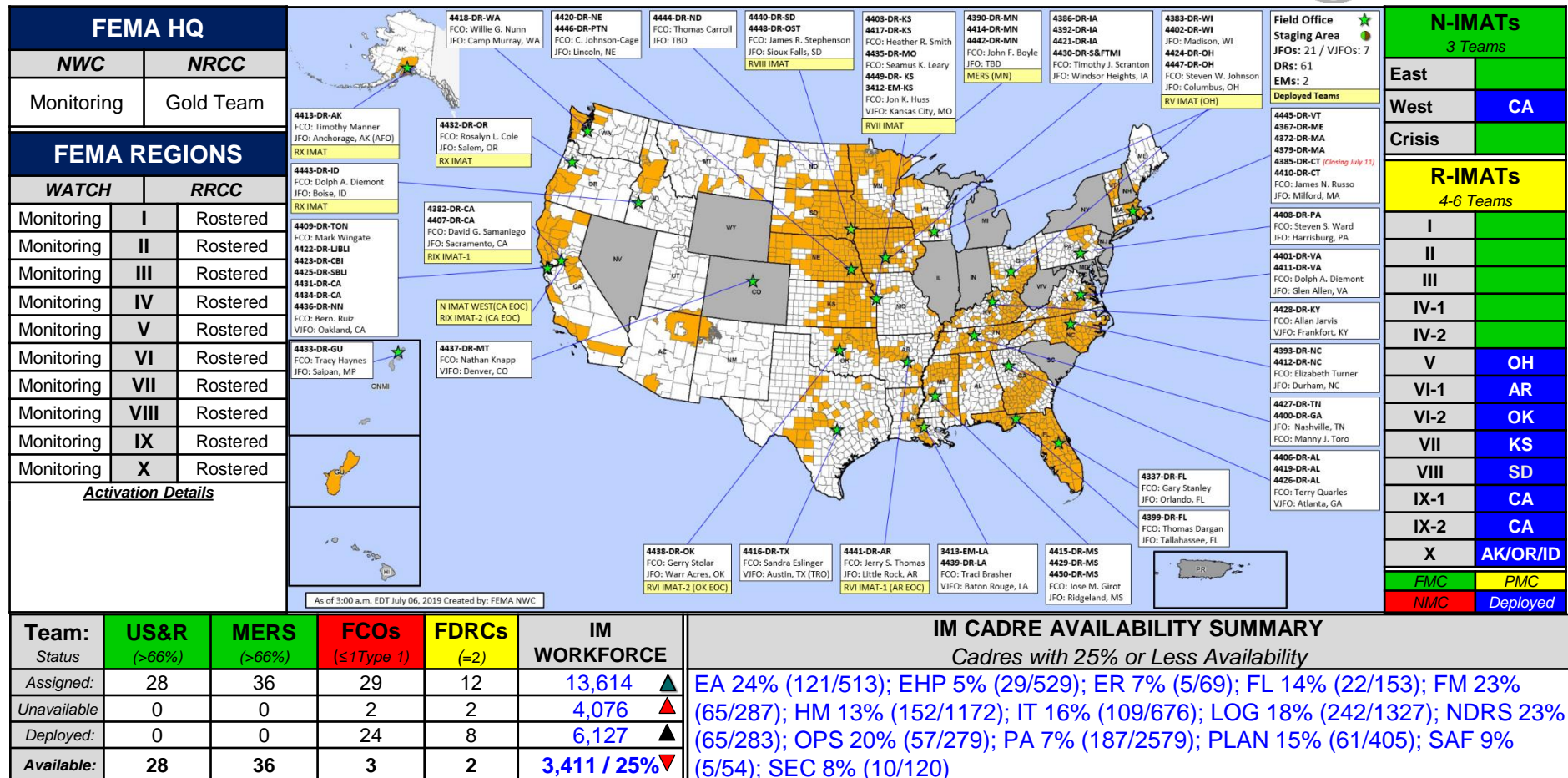
# Disaster Requests & Declarations



Declaration Requests in Process					Requests APPROVED (since last report)	Requests DENIED (since last report)
4	IA	PA	HM	Date Requested	0	0
MI – DR Severe Storms and Flooding	X		X	June 10, 2019		
OR – DR Severe Storms, Flooding, Landslides, and Mudslides		X	X	June 10, 2019		
MO – DR Severe Storms, Tornadoes, and Flooding	X		X	June 24, 2019		
OK – DR Severe Storms, Tornadoes, and Flooding	X	X	X	July 3, 2019		



## FEMA





# FEMA

**FEMA's mission is helping people  
before, during, and after disasters.**

Click [here](#) to subscribe to this briefing.