

The Disaster Center is dedicated to the idea that disaster mitigation is cost effective and individuals pursuing their own interest are the greatest potential force for disaster reduction.

Please consider making a small donation to the Disaster Center



When disaster mitigation is cost effective, we are on the road to bringing disasters to an end.



FEMA

Daily Operations Briefing

Thursday, July 25, 2019

8:30 a.m. EDT

National Current Operations & Monitoring



FEMA

Significant Incidents or Threats:

- Severe thunderstorm possible – Northern Plains to Upper Mississippi Valley
- Red Flag Warnings – MT
- Wildfire – Museum Fire, AZ

Tropical Activity:

- Atlantic: Disturbance 1: Low (10%)
- Eastern Pacific: Tropical Depression Dalila; Disturbance 1: Medium (50%); Disturbance 2: Medium (40%)
- Central Pacific: No new tropical cyclones are expected during the next five days
- Western Pacific: No activity affecting U.S. interests

Declaration Activity:

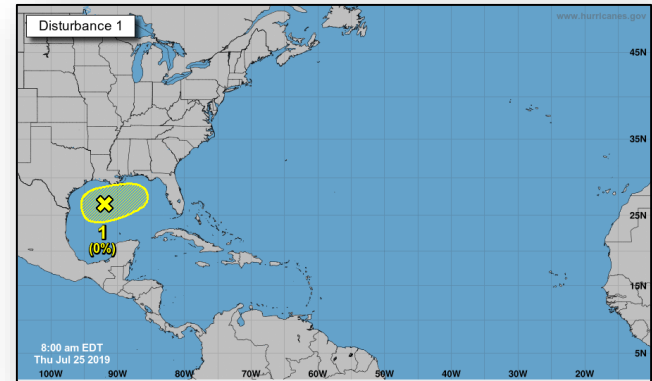
- Request: Major Disaster – West Virginia

Tropical Outlook – Atlantic



Disturbance 1 *(as of 8:00 a.m. EDT)*

- Located over the northern and central Gulf of Mexico
- Formation chance through 48 hours: Low (0%)
- Formation chance through 5 days: Low (0%)



Current Disturbances & 5 Day Cyclone Formation: < 40% | 40-60% | > 60%
Tropical / Sub-Tropical Cyclone: Depression | Storm | Hurricane | Post-Tropical Cyclone / Remnants

Potential track area: Day 1-3 | Day 4-5 | Watches: Hurricane | Trop Stm | Warnings: Hurricane | Trop Stm | Current wind extent: Hurricane | Trop Stm

Tropical Outlook – Eastern Pacific



Tropical Depression Dalila (Advisory #13 as of 5:00 a.m. EDT)

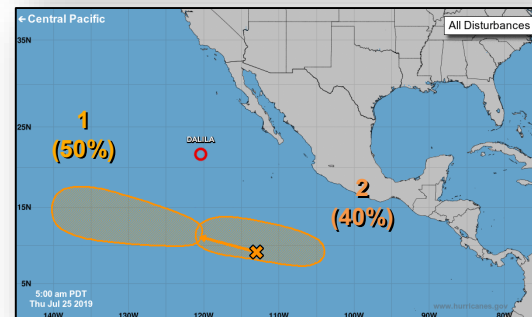
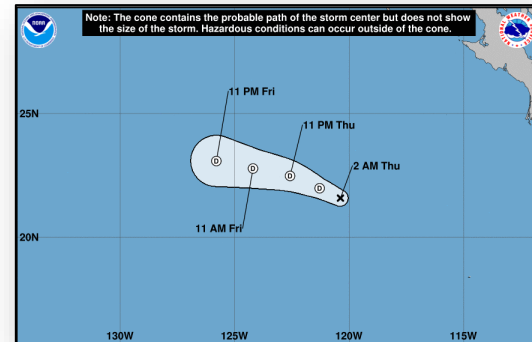
- 675 miles W of the southern tip of Baja California, Mexico
- Moving NW at 6 mph
- Maximum sustained winds **30 mph**
- **Expected to become a post-tropical remnant low later today**
- No threat to U.S. interests

Disturbance 1 (as of 8:00 a.m. EDT)

- A thousand miles **SSW** of the southern tip of the Baja California peninsula, Mexico
- **Moving WNW at 10-15 mph**
- **A tropical depression could form over the weekend or early next week**
- Formation chance through 48 hours: Low (**20%**)
- Formation chance through 5 days: **Medium (50%)**

Disturbance 2 (as of 8:00 a.m. EDT)

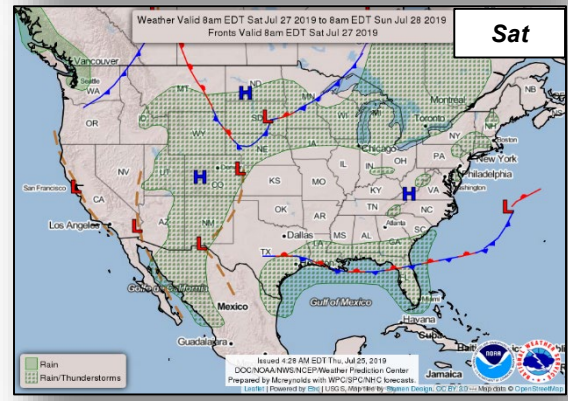
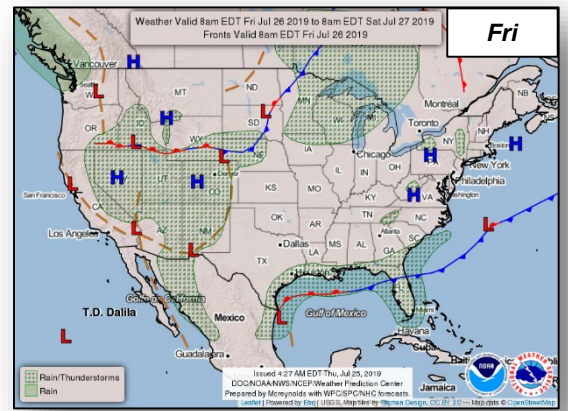
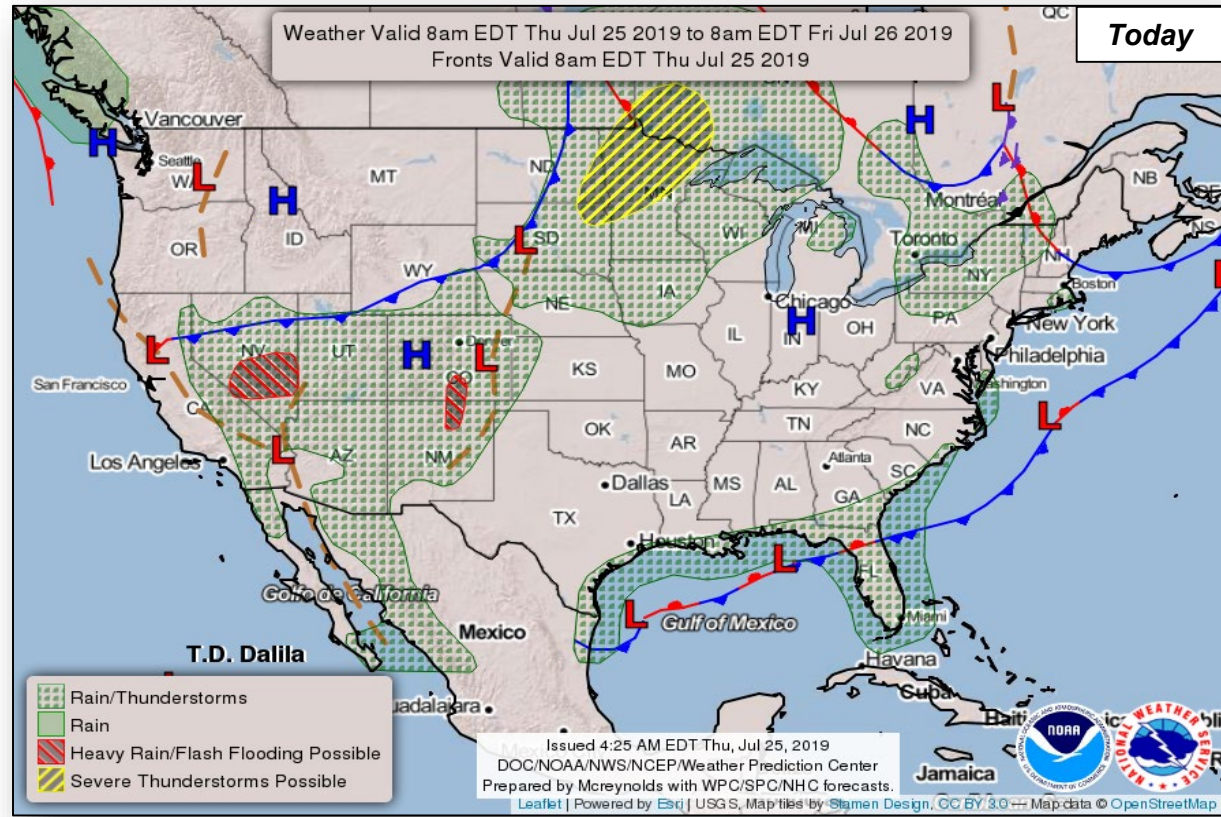
- An area of low pressure is expected to form a few hundred miles south of the coast of southern Mexico by the end of the week
- **A tropical depression could form by early next week**
- Moving W at 15-20 mph
- Formation chance through 48 hours: Low (near 0%)
- Formation chance through 5 days: **Medium (40%)**



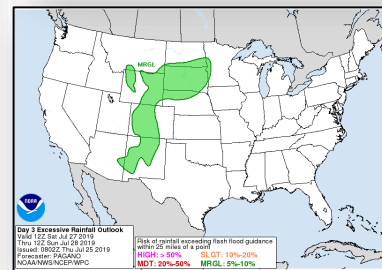
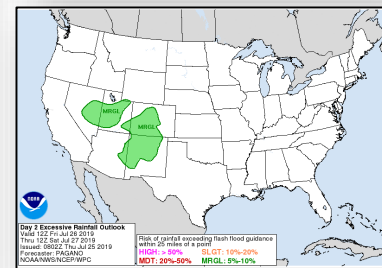
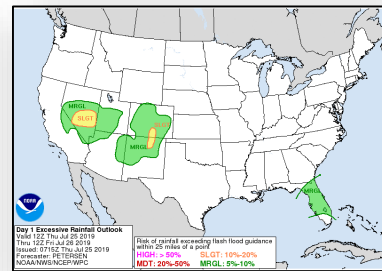
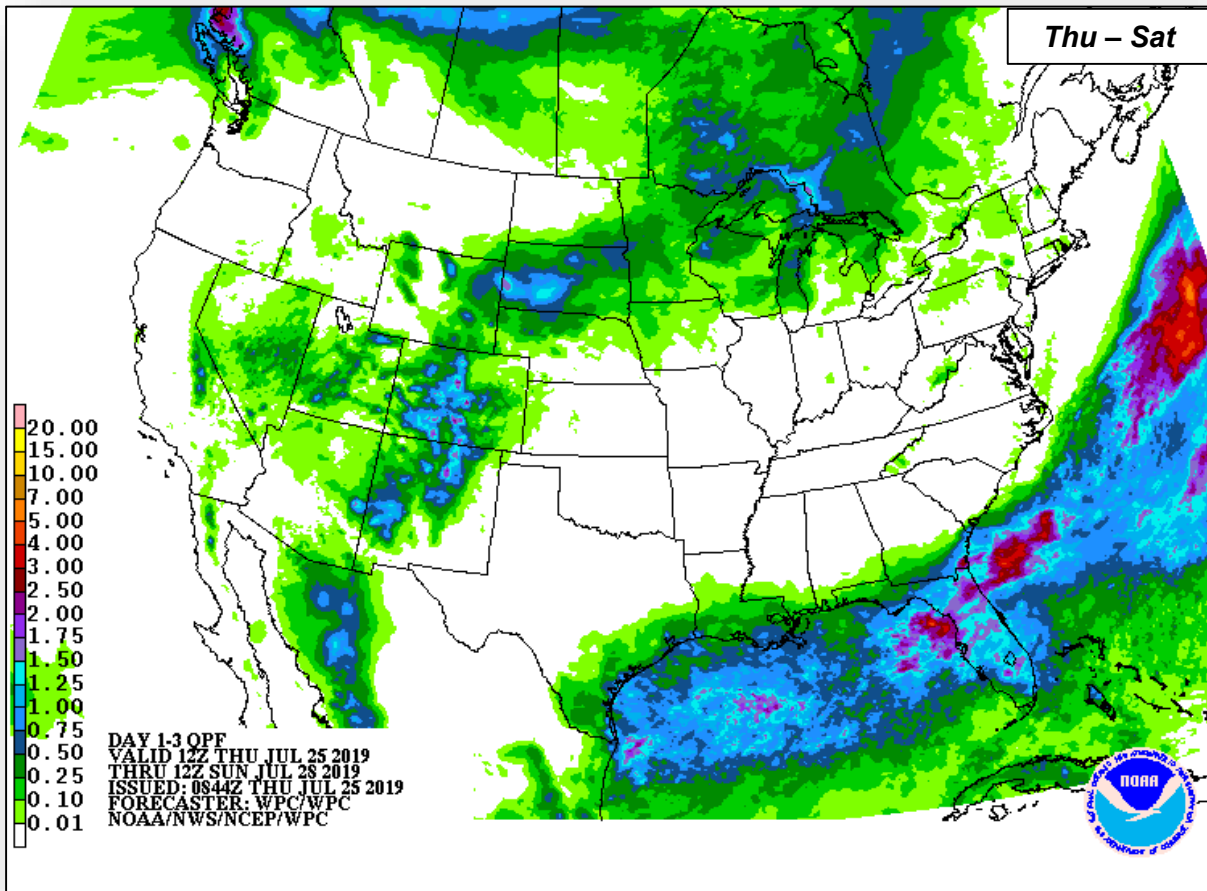
Current Disturbances & 5 Day Cyclone Formation: < 40% | 40-60% | > 60%
 Tropical / Sub-Tropical Cyclone: Depression | Storm | Hurricane | Post-Tropical Cyclone / Remnants

Potential track area: Day 1-3 | Day 4-5 | Watches: Hurricane | Trop Stm | Warnings: Hurricane | Trop Stm | Current wind extent: Hurricane | Trop Stm

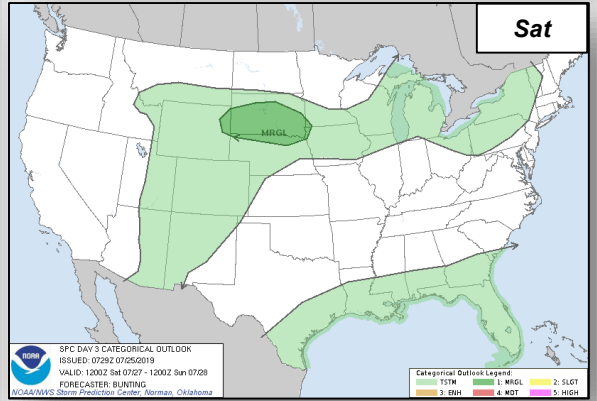
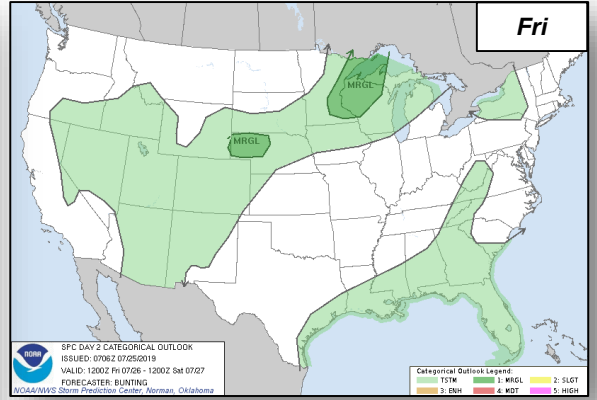
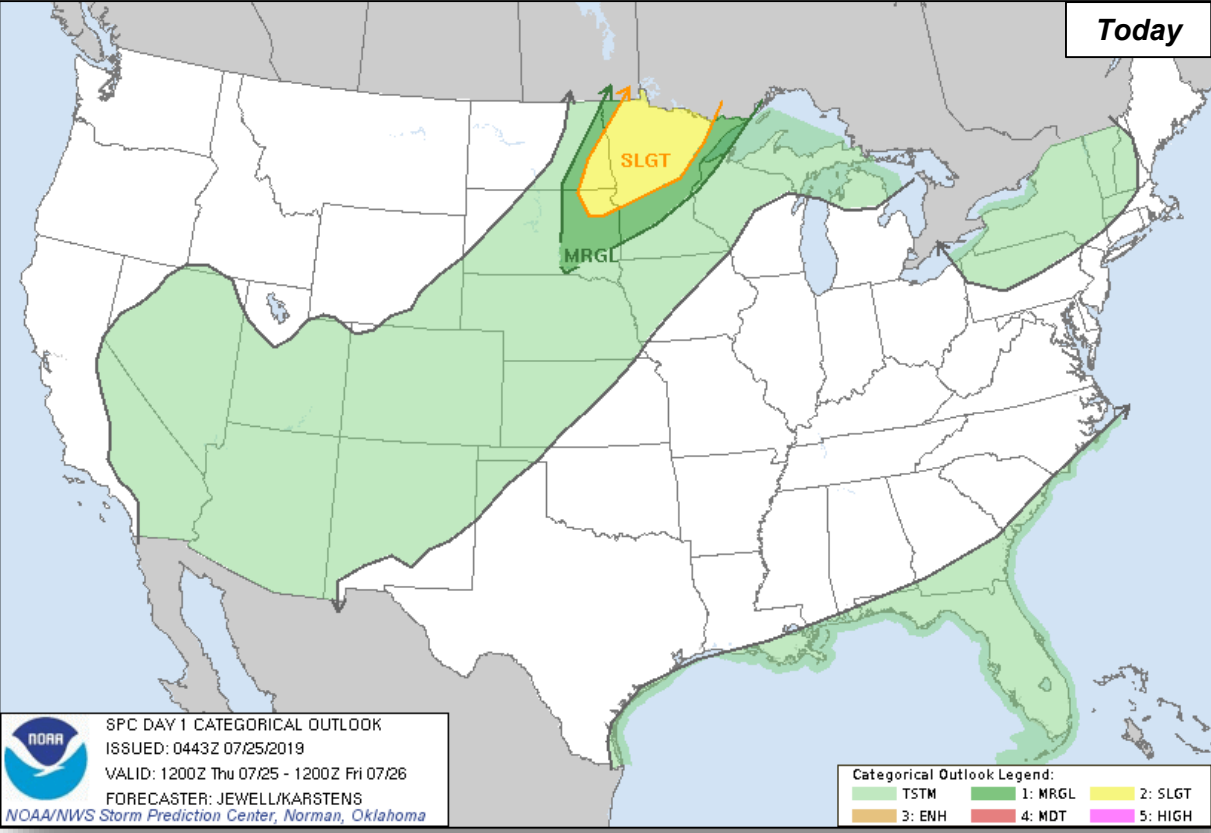
National Weather Forecast



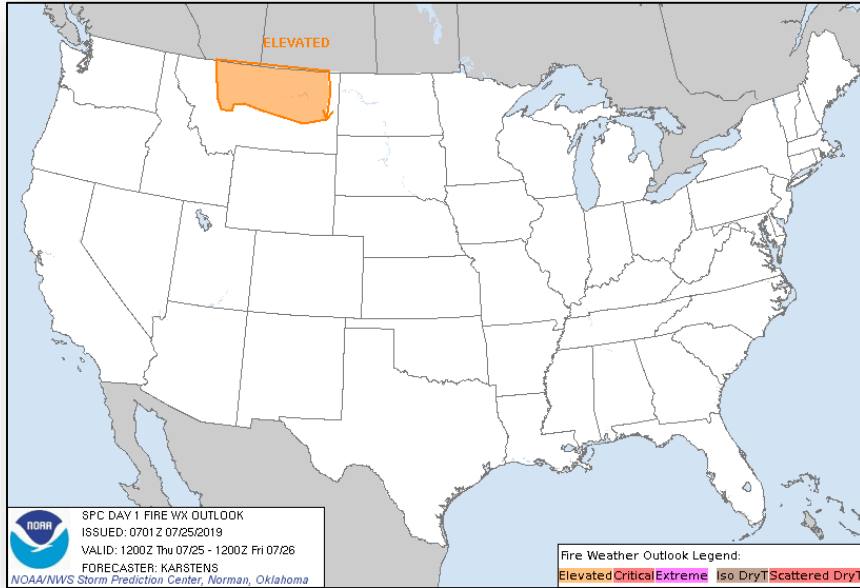
Precipitation Forecast



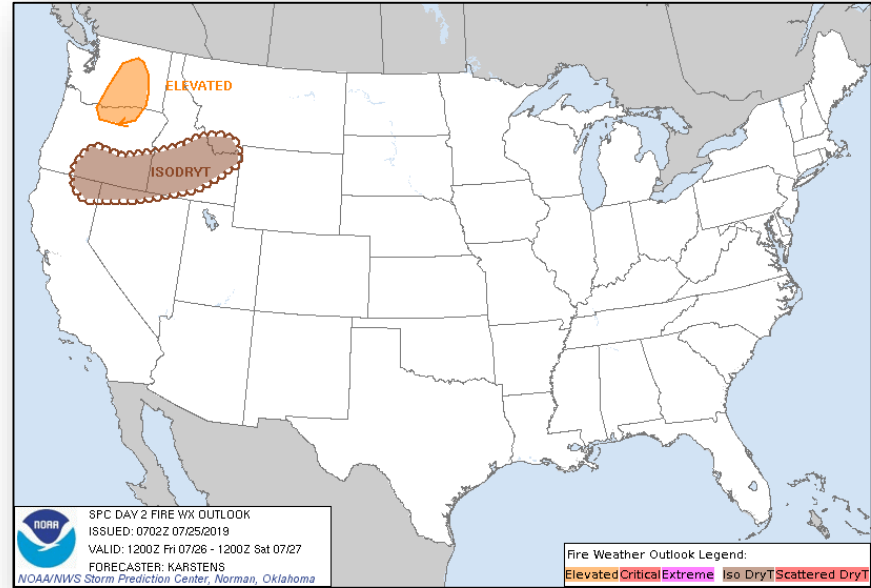
Severe Weather Outlook



Fire Weather Outlook



Thursday

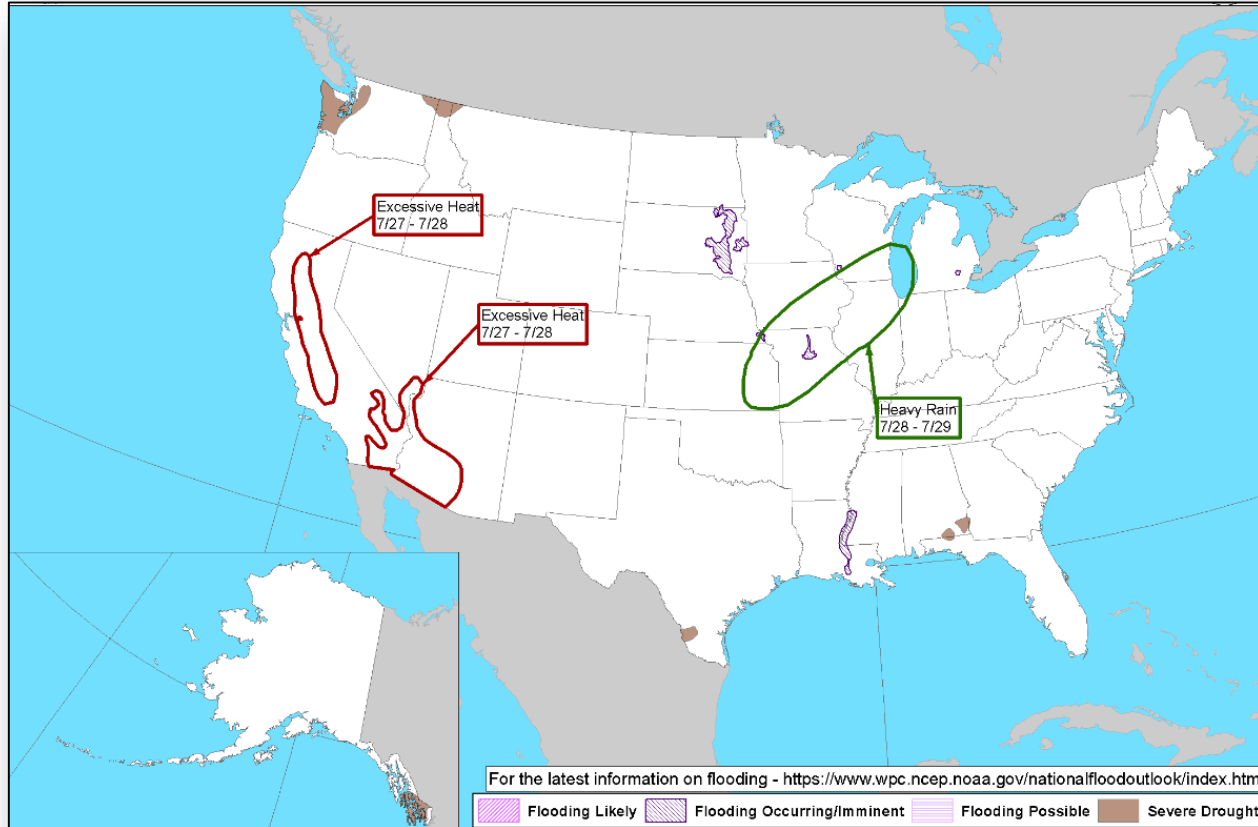


Friday

Hazards Outlook – July 27-31



FEMA



Wildfire Summary



Fire Name (County, ST)	FMAG #	Acres Burned	Percent Contained	Evacuations (Residents)	Structures			Fatalities Injuries
					Threatened	Damaged	Destroyed	
Museum (Coconino, AZ)	5284-FM-AZ	1,887 (+447)	12% (+2)	M/V: Lifted	H: 0 O: 0	H: 0 O: 0	H: 0 O: 0	F: 0 I: 1 (+1)

Joint Preliminary Damage Assessments



FEMA

Region	State / Location	Event	IA/PA	Number of Counties		Start – End
				Requested	Completed	
I	NH	Severe Storm and Flooding Jul 7	IA	0	0	N/A
			PA	1	0	7/23 – TBD
II	NJ	Severe Rain Storm Jun 19-20	IA	3	3	7/16 – 7/18
			PA	3	0	7/16 – TBD
V	IL	Severe Storms & Flooding Feb 24 – Jul 3	IA	19	0	8/12 – TBD
			PA	29	0	7/29 – TBD

Declaration Requests in Process – 2

State / Tribe / Territory – Incident Description	Type	IA	PA	HM	Requested
MI – Severe Storms and Flooding	DR	X		X	Jun 10
WV – Severe Storms, Flooding, Landslides and Mudslides	DR		X	X	Jul 23

Declaration Request



Declaration: Major Disaster – West Virginia
Requested: July 24

Approved: TBD

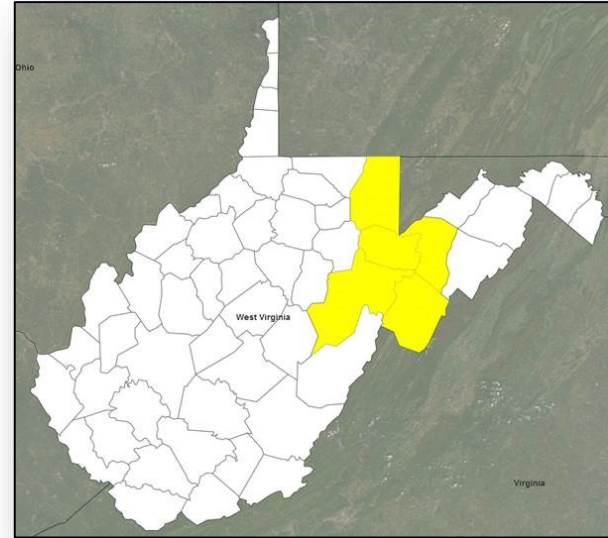
Incident: Severe storms, flooding, landslides, and mudslides

Incident Period: June 29-30

Includes:

- **PA Only:** 5 counties
- **Hazard Mitigation:** All areas within the state

FCO: TBD



■ PA

FEMA Common Operating Picture

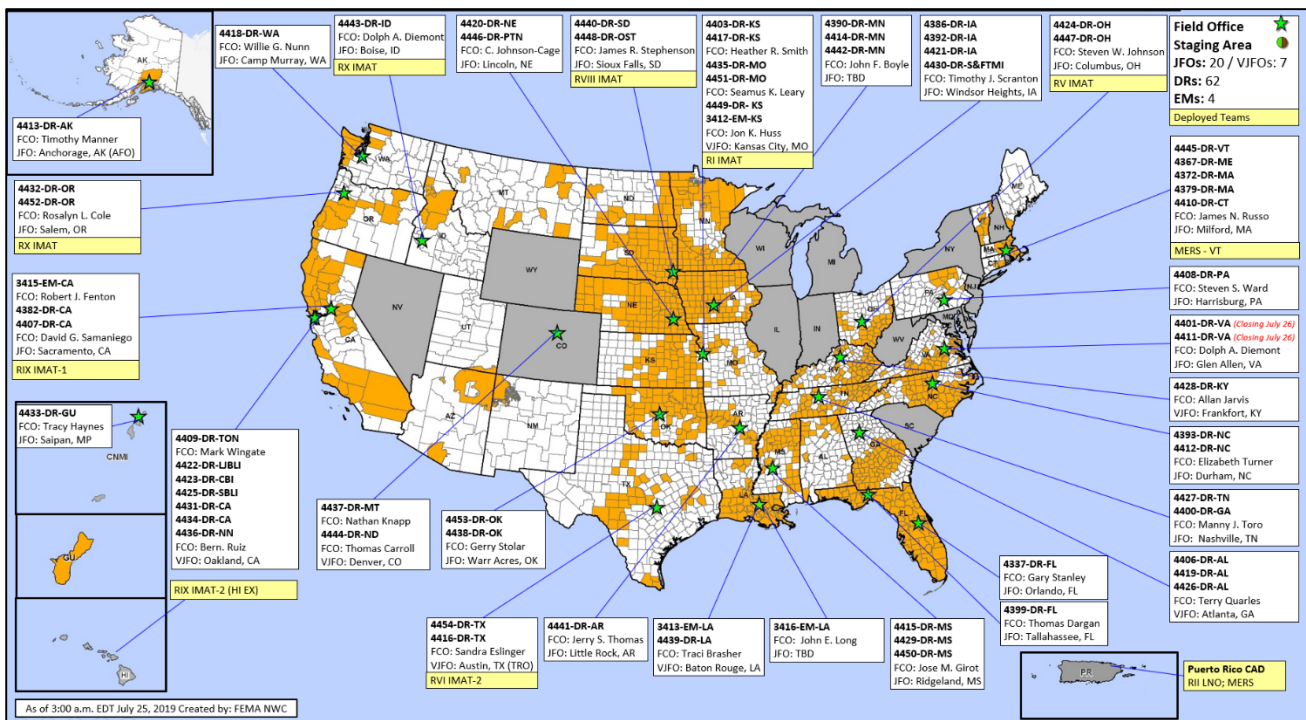


FEMA

FEMA HQ	
NWC	NRCC
Monitoring	Gold Team

FEMA REGIONS		
WATCH	RRCC	
Monitoring	I	Rostered
Monitoring	II	Rostered
Monitoring	III	Rostered
Monitoring	IV	Rostered
Monitoring	V	Rostered
Monitoring	VI	Rostered
Monitoring	VII	Rostered
Monitoring	VIII	Rostered
Monitoring	IX	Rostered
Monitoring	X	Rostered

Activation Details	
Team:	US&R
Status:	>66%



N-IMATs	
2 Teams	
East	
West	
Crisis	

R-IMATs	
≤ 3 Teams	

I	MO
II	
III	
IV-1	
IV-2	
V	OH
VI-1	
VI-2	TX
VII	
VIII	SD
IX-1	CA
IX-2	HI
X	OR/ID

FMC	PMC
NMC	Deployed

Team:	US&R	MERS	FCOs	FDRCS	IM WORKFORCE
Status:	>66%	>66%	≤ 1 Type I	≤ 1	
Assigned:	28	36	29	12	13,637 ▲
Unavailable:	0	0	4	1	4,066 ▲
Deployed:	0	1	23	10	6,503 ▲
Available:	28	35	2	1	3,068 / 22% ▼

IM CADRE AVAILABILITY SUMMARY	
Cadres with 25% or Less Availability	
DFTO	22% (52/232)
EA	19% (96/504)
EHP	5% (26/534)
ER	7% (5/69)
FL	12% (19/154)
FM	18% (51/285)
HM	13% (159/1,183)
HR	14% (31/228)
IT	12% (80/680)
LOG	18% (2232/1,327)
OPS	21% (60/280)
PA	7% (174/2,594)
PLAN	15% (60/403)
SAF	-7% (-4/56)
SEC	5% (6/120)



FEMA

FEMA's mission is helping people before, during, and after disasters.

Click [here](#) to subscribe to this briefing.