

The Disaster Center is dedicated to the idea that disaster mitigation is cost effective and individuals pursuing their own interest are the greatest potential force for disaster reduction.

Please consider making a small donation to the Disaster Center



When disaster mitigation is cost effective, we are on the road to bringing disasters to an end.



# FEMA

## Daily Operations Briefing

Friday, July 26, 2019

8:30 a.m. EDT

# National Current Operations & Monitoring



## **Significant Incidents or Threats:**

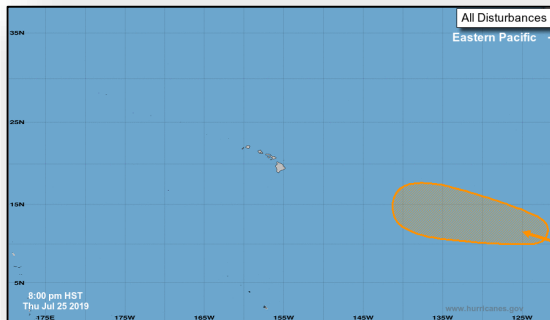
- Severe thunderstorms possible – Upper Mississippi Valley to Great Lakes
- Heavy Rain/Flash Flooding possible – Central & Southern Rockies
- Museum Fire, AZ

## **Tropical Activity:**

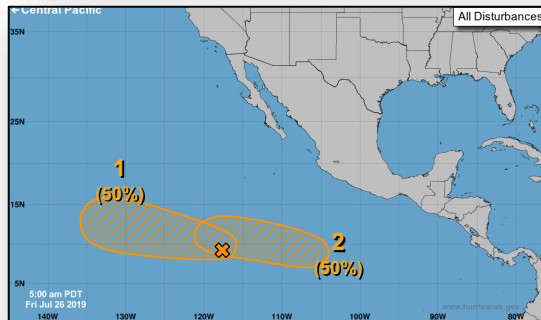
- Atlantic: No new tropical cyclones are expected during the next five days
- Eastern Pacific: Disturbance 1: Medium (50%); Disturbance 2: Medium (50%)
- Central Pacific: No new tropical cyclones are expected during the next five days
- Western Pacific: No activity affecting U.S. interests

**Declaration Activity:** 3 Amendments issued

# Tropical Outlook – Five Day



**Central Pacific**



**Eastern Pacific**



**Atlantic**

## Disturbance 1 (as of 8:00 a.m. EDT)

- About 1,000 miles SSW of southern tip of Baja California, Mexico
- Moving W to WNW at 10-15 mph
- Formation chance next 48 hours: Low (30%)
- Formation chance next 5 days: Medium (50%)

## Disturbance 2 (as of 8:00 a.m. EDT)

- Few hundred miles S of southern Mexico
- Moving W at 15-20 mph
- Formation chance next 48 hours: Low (near 0%)
- Formation chance next 5 days: Medium (50%)

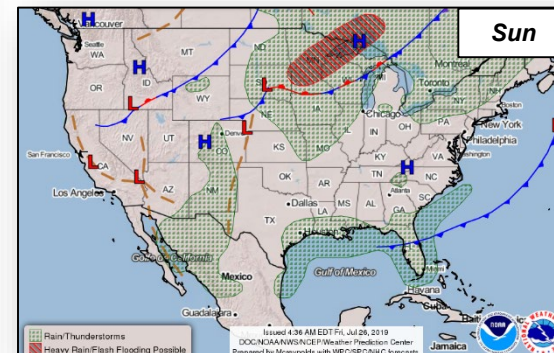
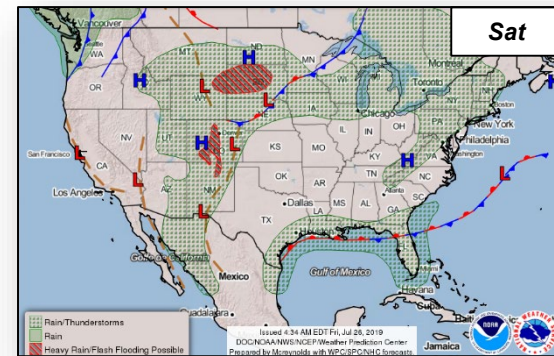
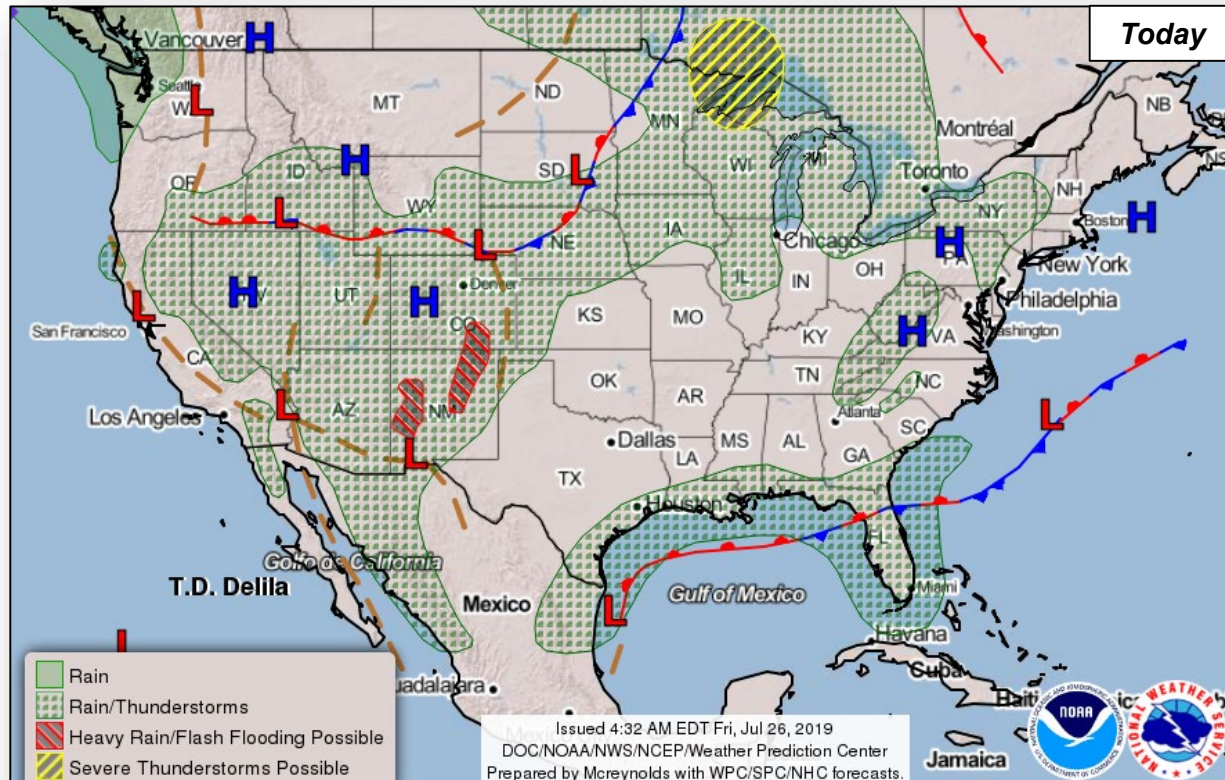
Current Disturbances & 5 Day Cyclone Formation: ✕ < 40% | ✖ 40-60% | ✗ > 60%  
 Tropical / Sub-Tropical Cyclone: ○ Depression | ● Storm | ● Hurricane | ● Post-Tropical Cyclone / Remnants

Potential track area: Day 1-3 Day 4-5  
 Watches: Hurricane Trop Stm  
 Warnings: Hurricane Trop Stm  
 Current wind extent: Hurricane Trop Stm

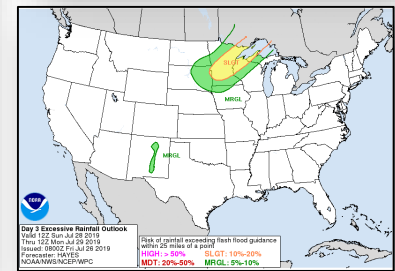
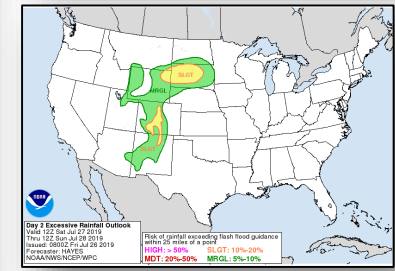
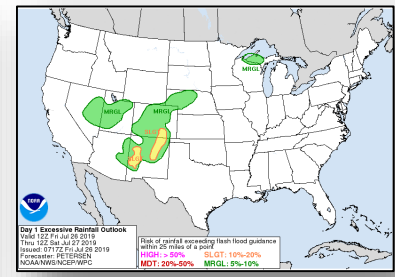
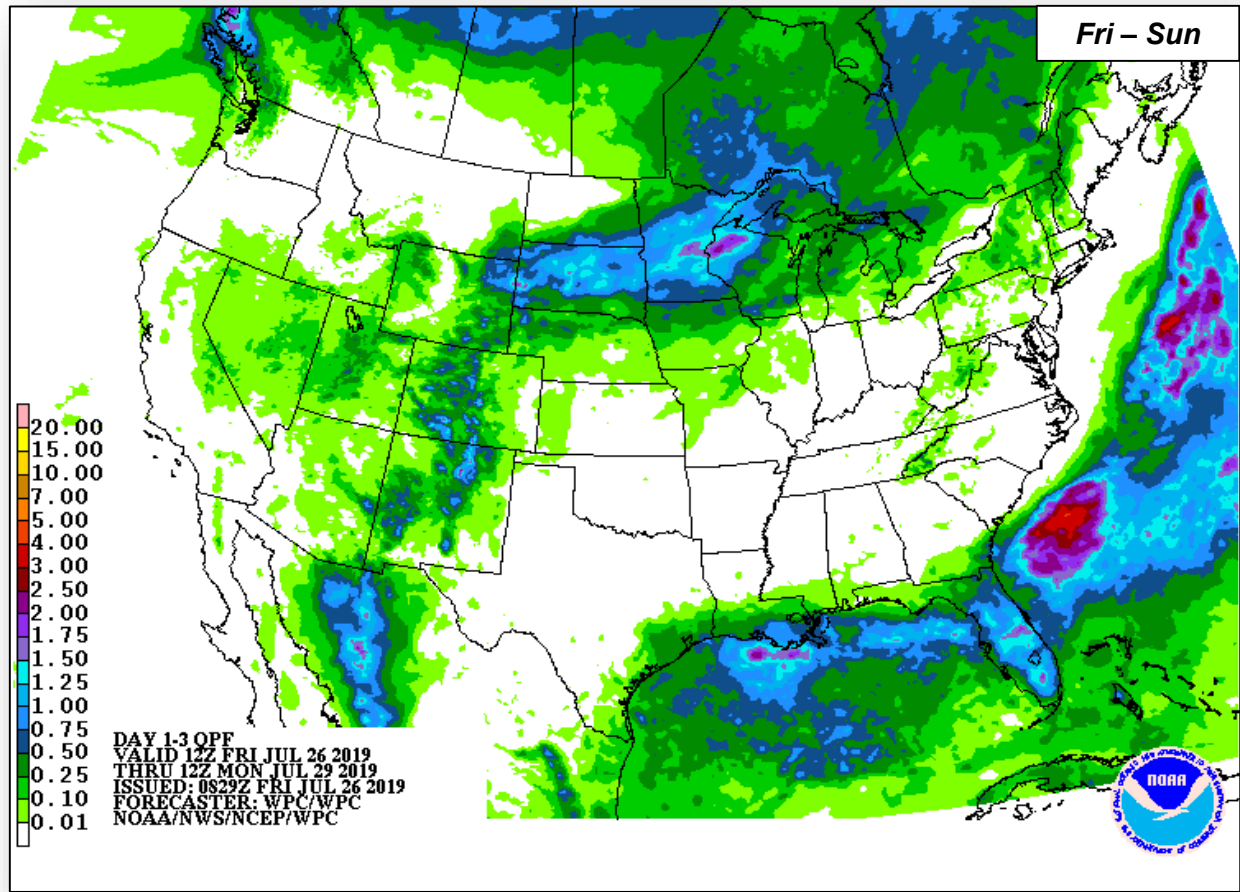
# National Weather Forecast



FEMA



# Precipitation Forecast

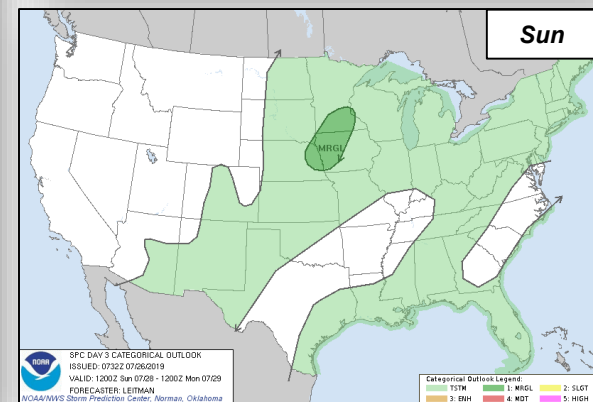
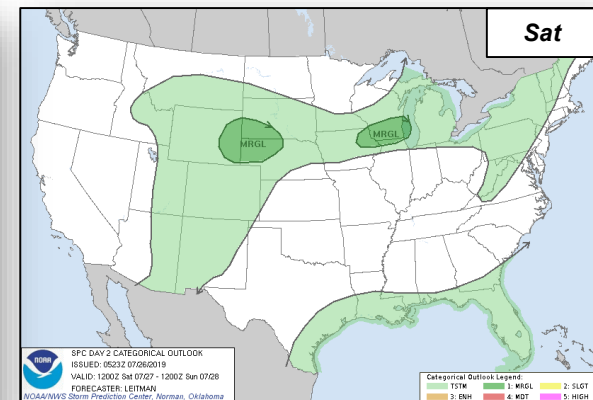
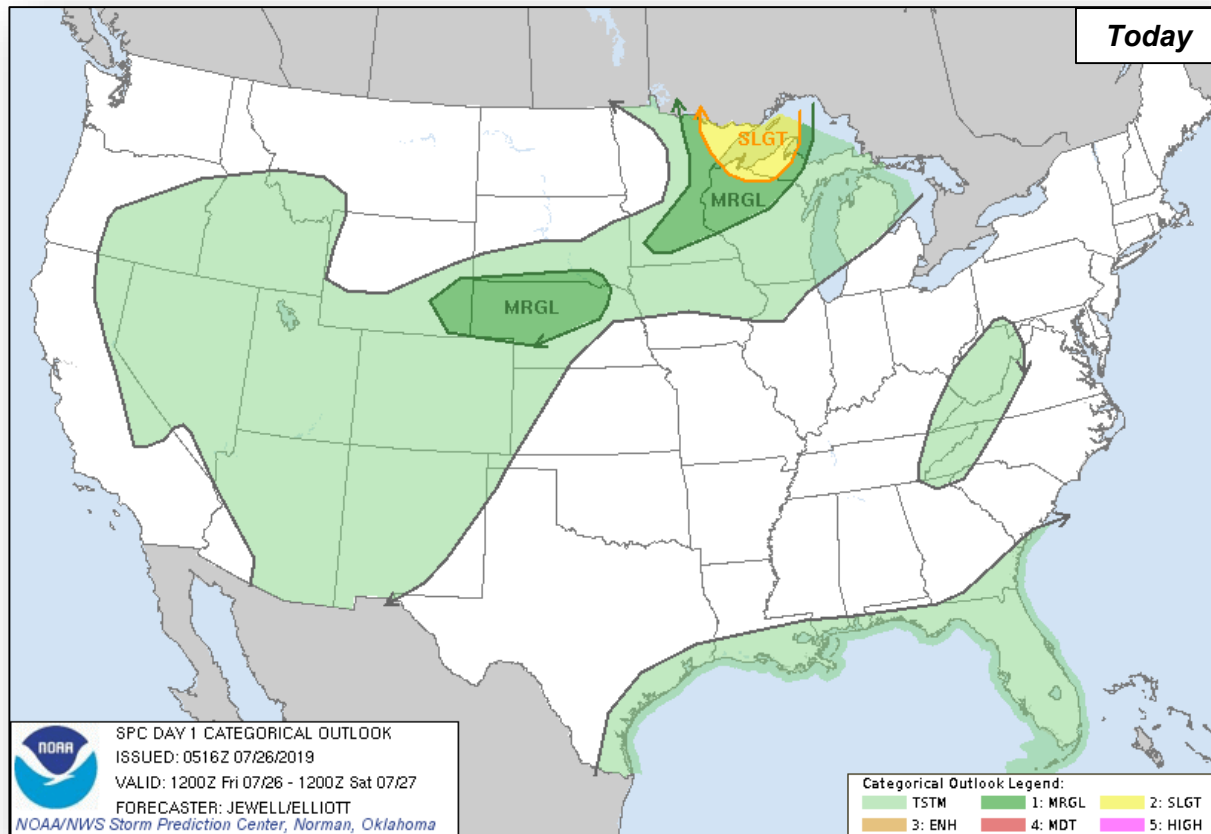




# Severe Weather Outlook



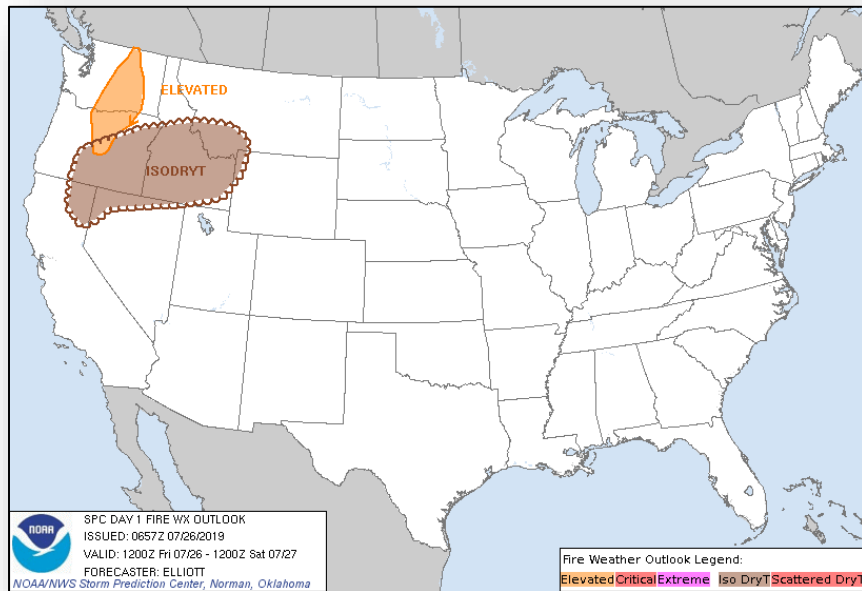
FEMA



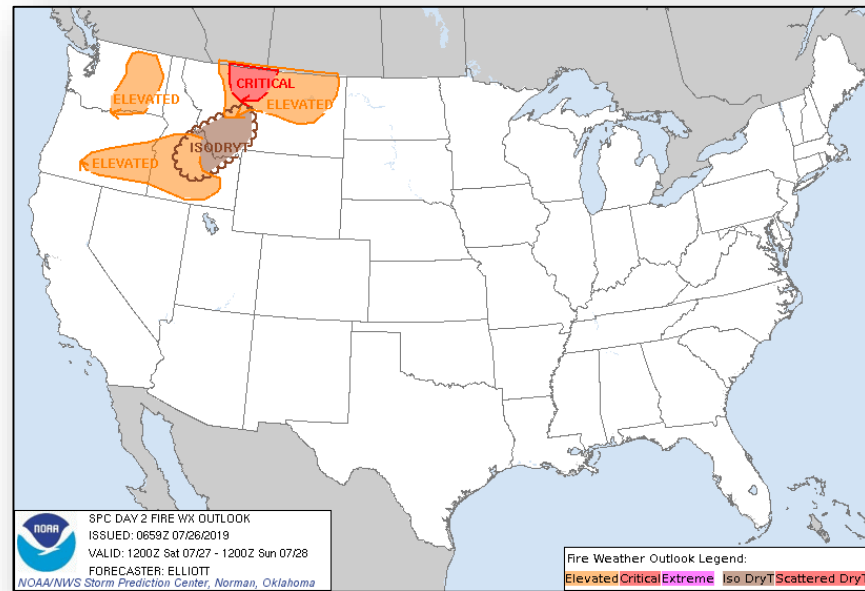
# Fire Weather Outlook



FEMA



**Friday**



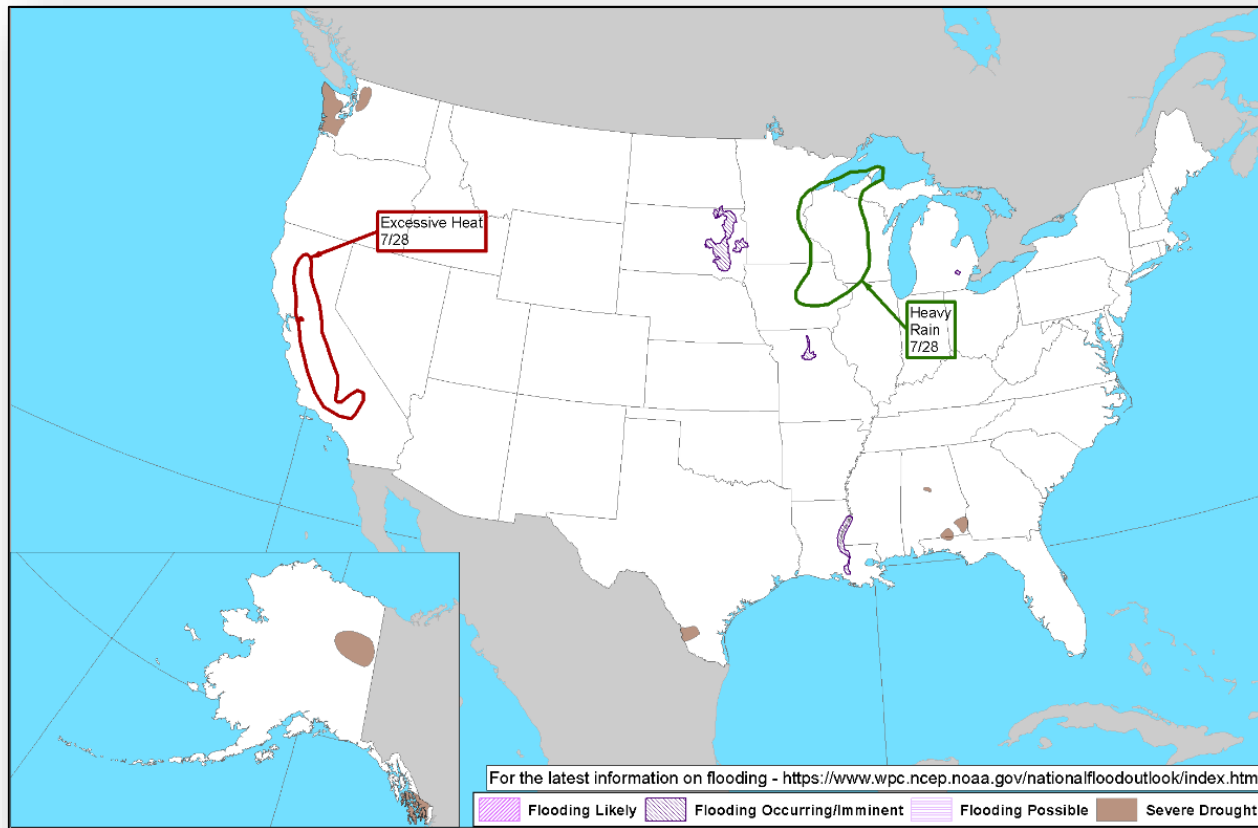
**Saturday**



# Hazards Outlook – July 28 – August 1



FEMA





# Space Weather



FEMA

	Space Weather Activity	Geomagnetic Storms	Solar Radiation	Radio Blackouts
Past 24 Hours	None	None	None	None
Next 24 Hours	None	None	None	None

For further information on NOAA Space Weather Scales refer to: <http://www.swpc.noaa.gov/noaa-scales-explanation>



# Wildfire Summary



FEMA

Fire Name (County, ST)	FMAG #	Acres Burned	Percent Contained	Evacuations (Residents)	Structures			Fatalities Injuries
					Threatened	Damaged	Destroyed	
Museum (Coconino, AZ)	5284-FM-AZ	1,927 (+40)	12%	M/V: Lifted	H: 0 O: 0	H: 0 O: 0	H: 0 O: 0	F: 0 I: 1



# Joint Preliminary Damage Assessments



FEMA

Region	State / Location	Event	IA/PA	Number of Counties		Start – End
				Requested	Completed	
I	NH	Severe Storm and Flooding Jul 7	IA	0	0	N/A
			PA	1	0	7/23 – TBD
II	NJ	Severe Rain Storm Jun 19-20	IA	3	3	7/16 – 7/18
			PA	3	0	7/16 – TBD
V	IL	Severe Storms & Flooding Feb 24 – Jul 3	IA	19	0	8/12 – TBD
			PA	29	0	7/29 – TBD

# Declaration Requests in Process – 2



**FEMA**

State / Tribe / Territory – Incident Description	Type	IA	PA	HM	Requested
<b>MI</b> – Severe Storms and Flooding	DR	X		X	Jun 10
<b>WV</b> – Severe Storms, Flooding, Landslides and Mudslides	DR		X	X	Jul 23

# Declaration Amendments



FEMA

Declaration	Amendment No.	Issued	Action
FEMA-3412-EM-KS	3	Jul 25	Closes the incident period
FEMA-4449-DR-KS	1	Jul 25	Closes the incident period
FEMA-4449-DR-KS	2	Jul 25	Adds 9 counties for Public Assistance

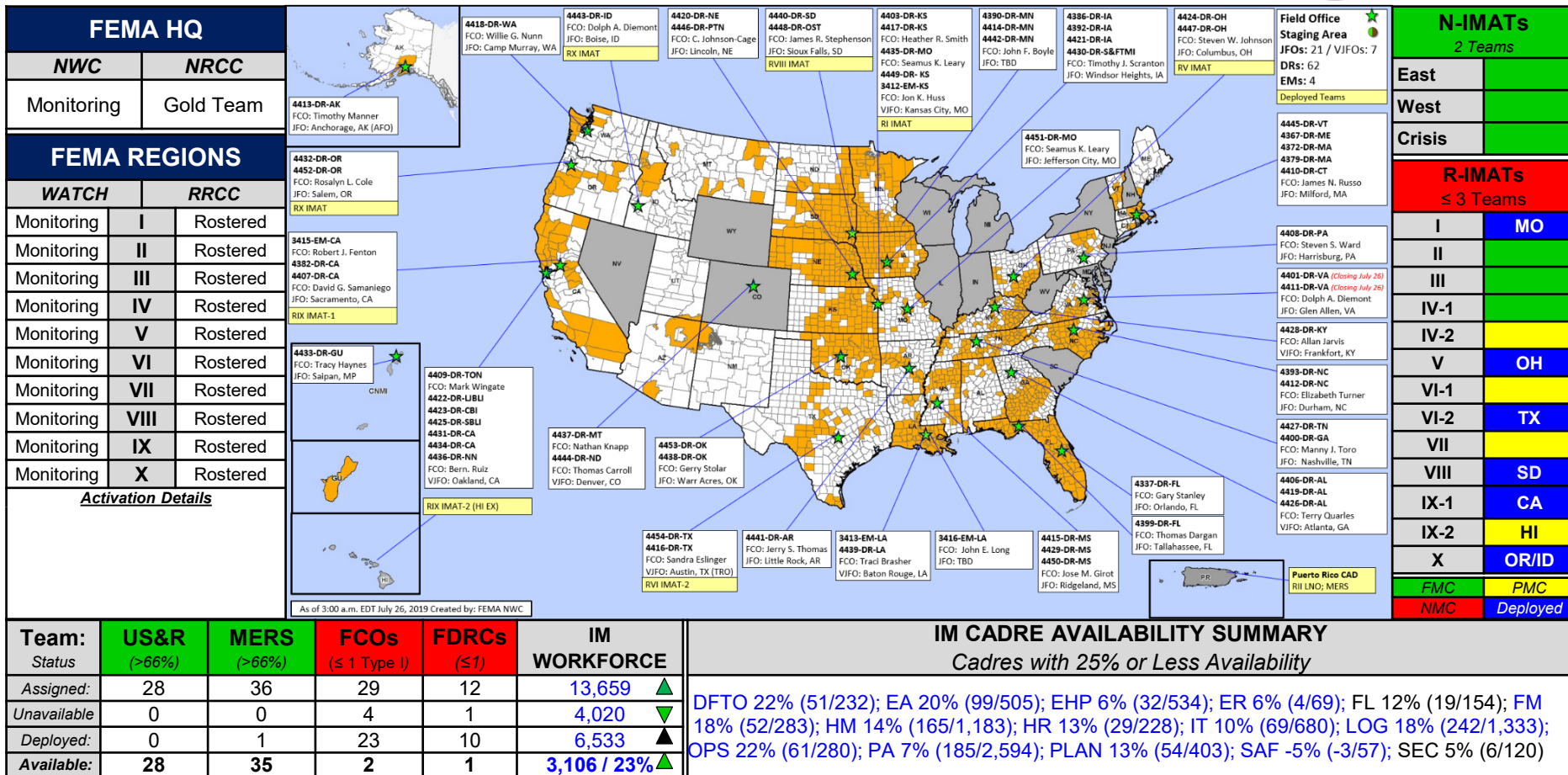




# FEMA Common Operating Picture



# FEMA





# FEMA

**FEMA's mission is helping people  
before, during, and after disasters.**

Click [here](#) to subscribe to this briefing.