

The Disaster Center is dedicated to the idea that disaster mitigation is cost effective and individuals pursuing their own interest are the greatest potential force for disaster reduction.

Please consider making a small donation to the Disaster Center



When disaster mitigation is cost effective, we are on the road to bringing disasters to an end.



# FEMA

## Daily Operations Briefing

Monday, August 12, 2019

8:30 a.m. EDT

# National Current Operations & Monitoring



FEMA

## Significant Incidents or Threats:

- Severe thunderstorms, heavy rain and flash flooding possible – Northern Plains to Ohio Valley

## Tropical Activity:

- Atlantic: No new tropical cyclones expected in the next five days
- Eastern Pacific:
  - Tropical Storm Henriette
  - Disturbance 1: Medium (60%)
- Central Pacific: Disturbance 1: Low (30%)
- Western Pacific: No activity affecting U.S. interests

**Declaration Activity:** None

# Tropical Outlook – Atlantic



FEMA



Current Disturbances & 5 Day Cyclone Formation: < 40% | 40-60% | > 60%  
 Tropical / Sub-Tropical Cyclone: Depression | Storm | Hurricane | Post-Tropical Cyclone / Remnants

Potential track area: Day 1-3 | Day 4-5 | Watches: Hurricane | Trop Stm | Warnings: Hurricane | Trop Stm | Current wind extent: Hurricane | Trop Stm

# Tropical Outlook – Eastern Pacific

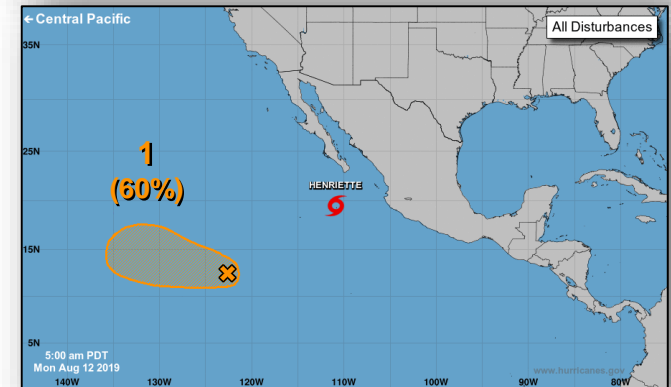
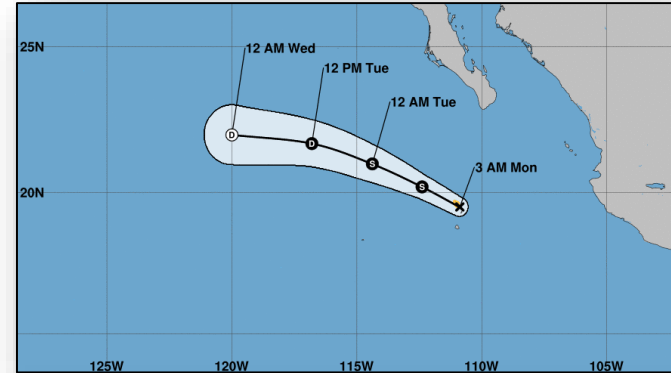


## **Tropical Storm Henriette** (Advisory #2 as of 5:00 a.m. EDT)

- 245 miles SSW of southern tip of Baja California, Mexico
- Moving WNW at 14 mph
- Maximum sustained winds 40 mph
- Tropical storm force winds extend 25 miles
- Predicted to become a remnant low by Tuesday night

## **Disturbance 1** (as of 2:00 a.m. EDT)

- 1,000 miles SW of the southern tip of the Baja California Peninsula, Mexico
- Moving WNW at 15 mph
- Formation chance through 48 hours: Low (20%)
- Formation chance through 5 days: Medium (60%)



Current Disturbances & 5 Day Cyclone Formation: < 40% | 40-60% | > 60%  
 Tropical / Sub-Tropical Cyclone: Depression | Storm | Hurricane | Post-Tropical Cyclone / Remnants

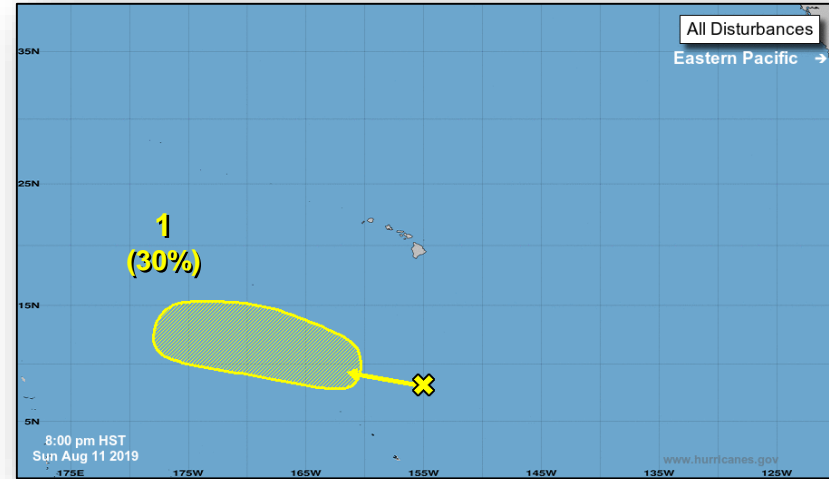
Potential track area: Day 1-3 | Day 4-5 | Watches: Hurricane | Trop Stm | Warnings: Hurricane | Trop Stm | Current wind extent: Hurricane | Trop Stm

# Tropical Outlook – Central Pacific



## **Disturbance 1** (as of 2:00 a.m. EDT)

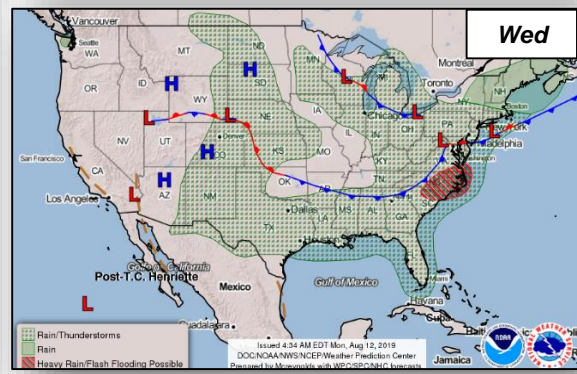
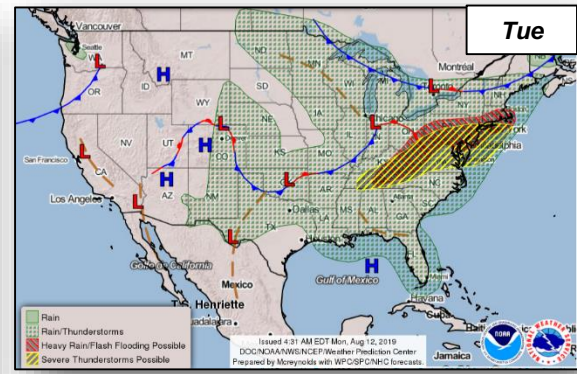
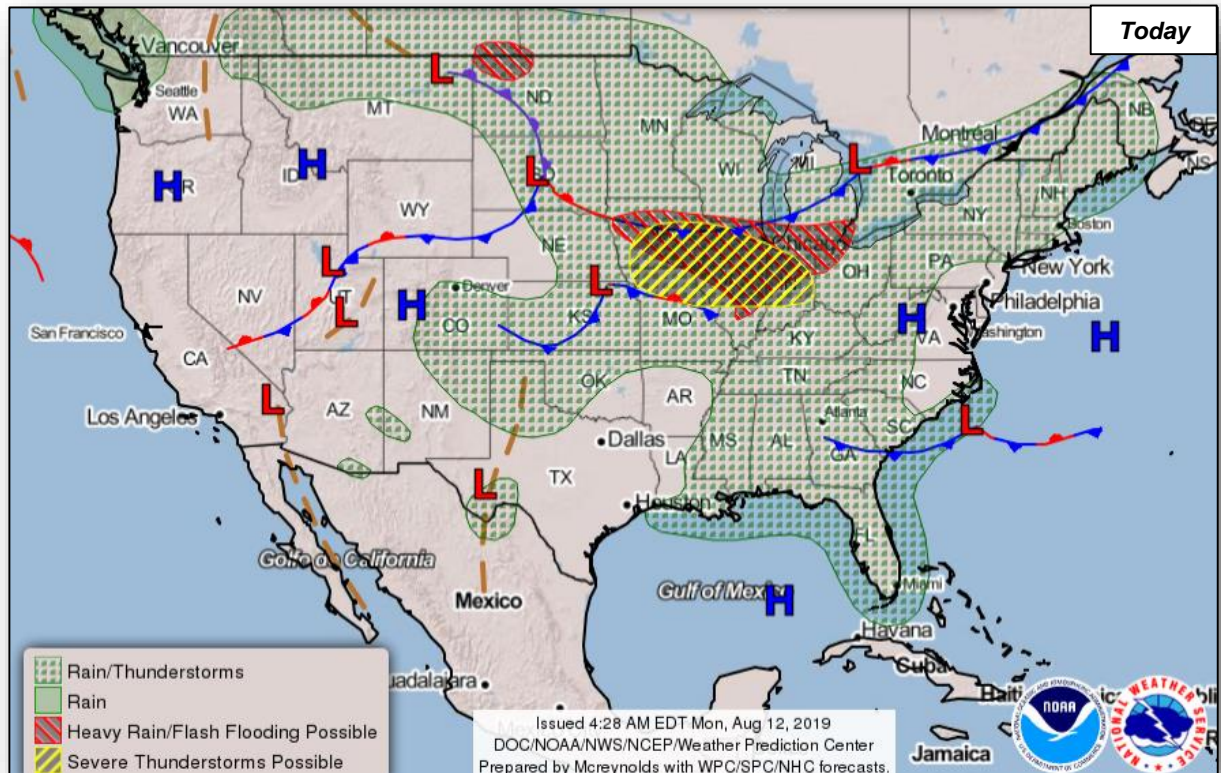
- Several hundred miles **S** of the Big Island of Hawaii  
Moving **W** to WNW at 10-15 mph
- Formation chance through 48 hours: Low (near 0%)
- Formation chance through 5 days: Low (**30%**)



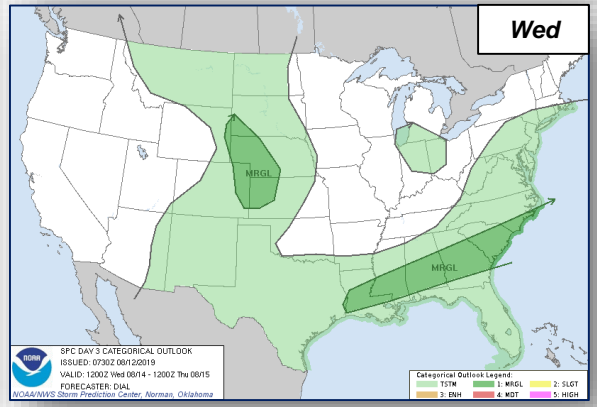
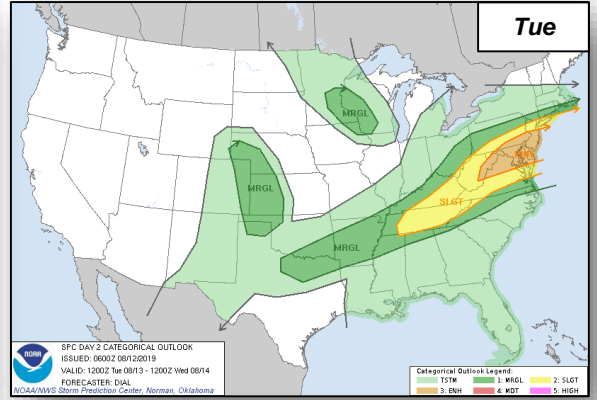
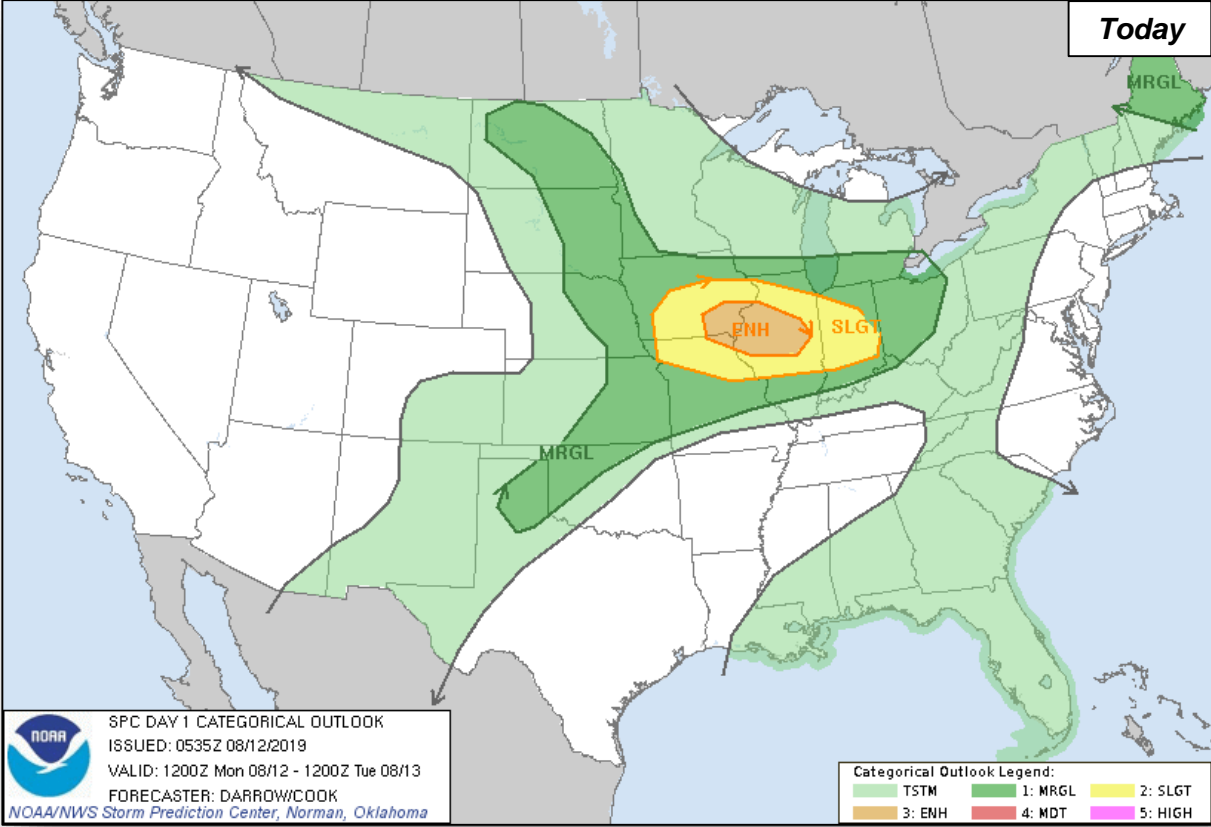
Current Disturbances & 5 Day Cyclone Formation: < 40% | 40-60% | > 60%  
Tropical / Sub-Tropical Cyclone: Depression | Storm | Hurricane | Post-Tropical Cyclone / Remnants

Potential track area: Day 1-3 | Day 4-5 | Watches: Hurricane | Trop Stm | Warnings: Hurricane | Trop Stm | Current wind extent: Hurricane | Trop Stm

# National Weather Forecast

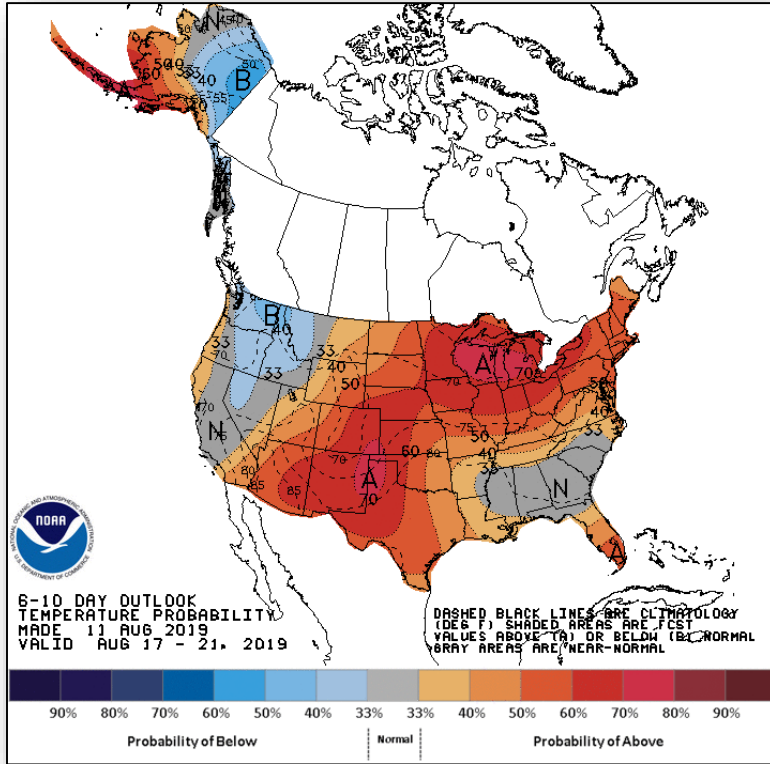


# Severe Weather Outlook

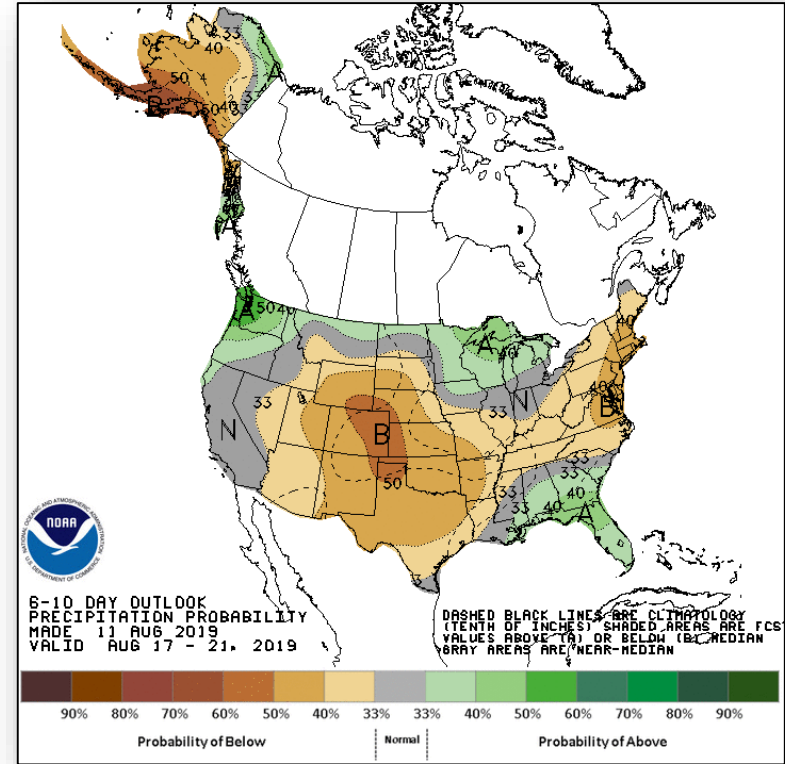




# Long Range Outlooks – Aug 17-21



**6-10 Day Temperature Probability**



**6-10 Day Precipitation Probability**


# Space Weather



FEMA

	Space Weather Activity	Geomagnetic Storms	Solar Radiation	Radio Blackouts
Past 24 Hours	None	None	None	None
Next 24 Hours	None	None	None	None

For further information on NOAA Space Weather Scales refer to: <http://www.swpc.noaa.gov/noaa-scales-explanation>



# Joint Preliminary Damage Assessments



FEMA

Region	State / Location	Event	IA/PA	Number of Counties		Start – End
				Requested	Completed	
II	NY	Severe Rain Storm Jun 30	IA	0	0	N/A
			PA	2	0	TBD – TBD
V	IL	Severe Storms and Flooding Feb 24 – Jul 3	IA	22	0	8/12 – TBD
			PA	31	21 (+3)	7/29 – TBD
	WI	Severe Storms, Flooding, Straight-line Winds, & Tornadoes Jul 18-20	IA	0	0	N/A
			PA	18 / 2*	0	8/13 – TBD

\*Tribal areas within the state of Wisconsin

# Declaration Requests in Process – 1



FEMA

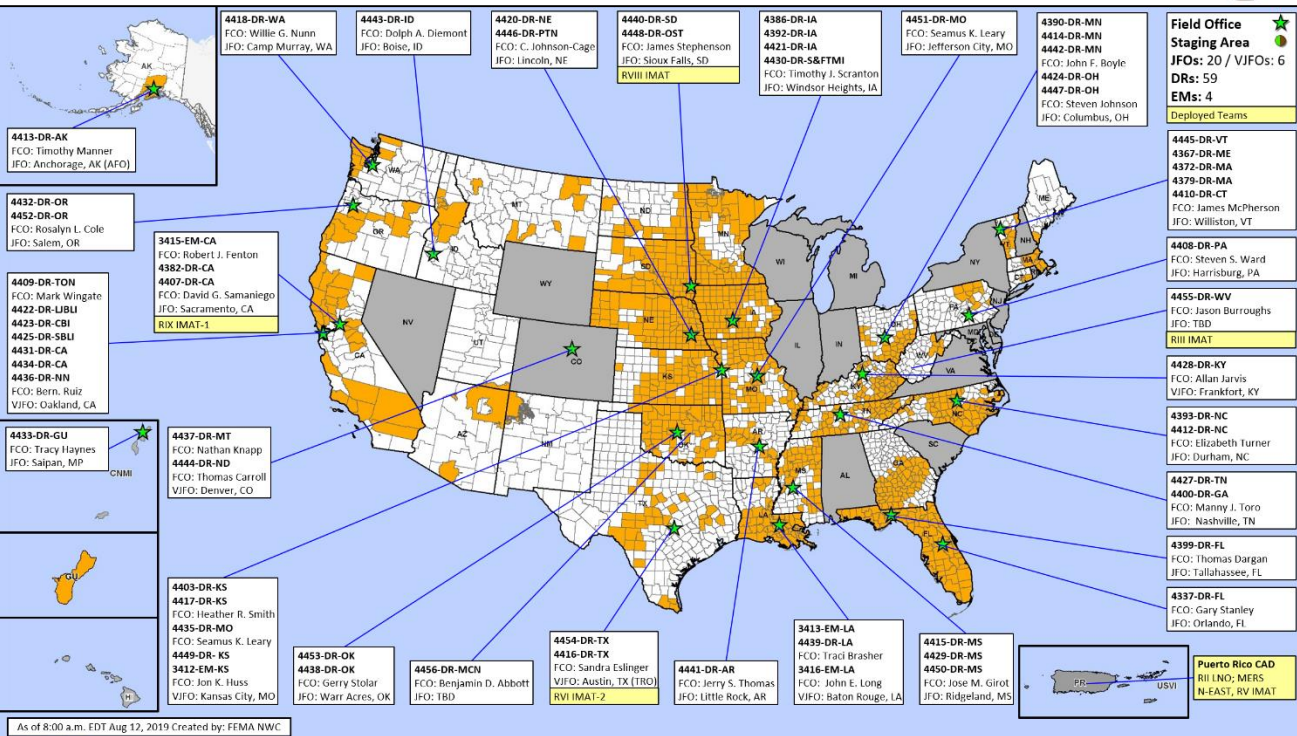
State / Tribe / Territory – Incident Description	Type	IA	PA	HM	Requested
NH – Severe Storms and Flooding	DR		X	X	Aug 8

# FEMA Common Operating Picture



FEMA HQ	
<b>NWC</b>	<b>NRCC</b>
Monitoring	Blue Team

FEMA REGIONS		
WATCH	RRCC	
Monitoring	I	Rostered
Monitoring	II	Rostered
Monitoring	III	Rostered
Monitoring	IV	Rostered
Monitoring	V	Rostered
Monitoring	VI	Rostered
Monitoring	VII	Rostered
Monitoring	VIII	Rostered
Monitoring	IX	Rostered
Monitoring	X	Rostered
<b>Activation Details</b>		



N-IMATs 2 Teams	
East	PR (EX)
West	
Crisis	
R-IMATs 4-6 Teams	
I	
II	
III	WV
IV-1	
IV-2	
V	PR (EX)
VI-1	
VI-2	TX
VII	
VIII	SD
IX-1	CA
IX-2	
X	
FMC	PMC
NMC	Deployed

Team:	US&R	MERS	FCOs	FDRCs	IM WORKFORCE	IM CADRE AVAILABILITY SUMMARY
Status	(>66%)	(>66%)	(≤1 Type)	(≤1)		Cadres with 25% or Less Availability
Assigned:	28	36	38	12	13,621 ▼	DI 17% (13/78); EA 24% (120/499); EHP 7% (38/538); ER 10% (7/67); FL 14% (21/152);
Unavailable:	0	0	1	2	4,056 ▼	FM 20% (56/284); HM 15% (183/1,193); HR 16% (34/226); IT 15% (98/653); LOG 23%
Deployed:	0	0	31	8	6,044 ▼	(299/1,331); OPS 20% (57/279); PA 7% (189/2,608); PLAN 14% (56/404); SAF 3%
Available:	28	36	6	2	3,521 / 26% ▼	(2/58); SEC 12% (14/118)

As of 8:00 a.m. EDT Aug 12, 2019 Created by: FEMA NWC



# FEMA

**FEMA's mission is helping people before, during, and after disasters.**

Click [here](#) to subscribe to this briefing.