

The Disaster Center is dedicated to the idea that disaster mitigation is cost effective and individuals pursuing their own interest are the greatest potential force for disaster reduction.

Please consider making a small donation to the Disaster Center



When disaster mitigation is cost effective, we are on the road to bringing disasters to an end.



FEMA

Daily Operations Briefing

Sunday, September 8, 2019

8:30 a.m. EDT

National Current Operations & Monitoring



FEMA

Significant Incidents or Threats:

- Hurricane Dorian – FINAL
- Heavy rain and flash flooding possible – Northern Rockies; Central Plains
- Critical and elevated fire weather – CA, AZ, NV, UT, CO and NM

Tropical Activity:

- Atlantic:
 - Post-Tropical Cyclone Dorian - FINAL
 - Tropical Storm Gabrielle
 - Disturbance 1: Medium (40%)
 - Disturbance 2: Low (20%)
- Eastern Pacific:
 - Post-Tropical Cyclone Juliette – FINAL
 - Disturbance 1: Medium (40%)
- Central Pacific: No new tropical cyclones are expected during the next five days
- Western Pacific: No activity affecting U.S. interests

Declaration Activity: None

Post-Tropical Cyclone Dorian - FINAL



Situation

Post-Tropical Cyclone Dorian is heading towards Newfoundland, Canada and is no longer impacting the U.S.



Lifeline All lifelines are Green

Safety and Security

- US&R: all task forces and Red IST have demobilized and are returning to home station (NRCC SLB 1:00 p.m. EDT)
- NC Evacuations:
 - Mandatory for Dare County
 - Hyde County under ferry restrictions, only first responder personnel allowed to and from the island (Region IV as of 3:25 am EDT)

Food, Water, Shelter

- NC Shelters: 1 shelter open with 1 occupant (Region IV as of 7:30 a.m. EDT)

Energy

- Minimal power outages remain across impacted states (As of 7:30 am EDT. Customer outage data is provided by the Department of Energy's EAGLE-I system. Comprehensive National coverage of all electrical service providers is not available.)

Transportation

- NC Ports: Wilmington open with restrictions; Morehead City closed, anticipate re-opening on Sep 9 (NRCC SLB as of 1:00 p.m.)

Post-Tropical Cyclone Dorian - FINAL

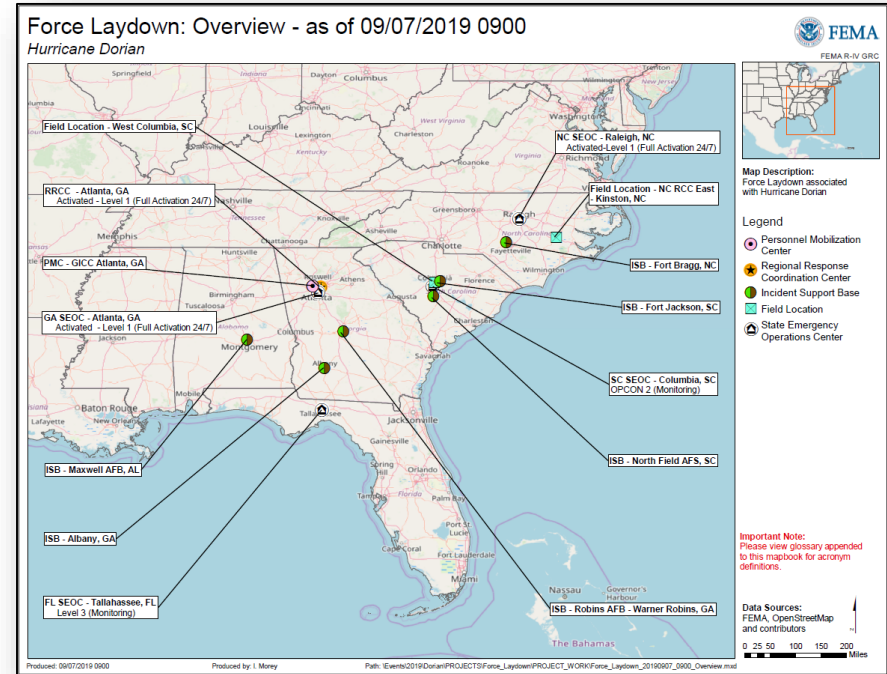


State/Local Response

- SC Governor requested a Major Disaster Declaration on Sep 5
- GA EOC at Full Activation
- **NC EOC at Partial Activation**
- TN, VA and MD EOCs at Monitoring
- **SC and MS EOCs returned to Normal Operations**

Federal Response

- **NRCC de-activated**
- **Region III RWC returned to Steady State; RRCC de-activated**
 - LNOs remain deployed
- **Region IV RRCC de-activated**
 - LNOs deployed to SC, NC, FL and GA
- IMAT Teams deployed:
 - Region III IMAT: **demobilized and returned to home station**
 - Region IV IMAT-1: **demobilizing; IMAT-2: returned to home station**
 - Region VII IMAT: SC; **will demobilize on Sep 9**
 - Region VIII IMAT: NC
- ISB Teams deployed to AL, GA, NC, and SC
 - Charlie Team at Fort A.P. Hill, VA
- MERS assets deployed to NC, SC, VA, FL and GA

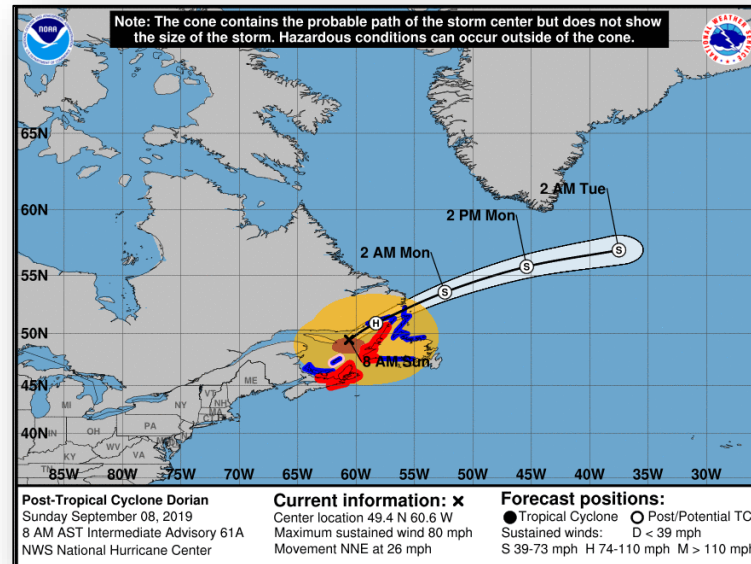


Tropical Outlook – Atlantic



Post-Tropical Cyclone Dorian (Advisory # 61A as of 8:00 a.m. EDT) - **FINAL**

- 90 miles NW of Cape St. George, Newfoundland, Canada
- Moving **NNE** at 26 mph
- Maximum sustained winds **80** mph
- Hurricane-force winds extend **90** miles; tropical-storm-force winds extend **345** miles
- **No longer impacting the U.S.**



Current Disturbances & 5 Day Cyclone Formation: ✘ < 40% | ✘ 40-60% | ✘ > 60%
 Tropical / Sub-Tropical Cyclone: ○ Depression | ● Storm | ● Hurricane | ⊗ Post-Tropical Cyclone / Remnants

Potential track area: Day 1-3 Day 4-5
 Watches: Hurricane Trop Stm
 Warnings: Hurricane Trop Stm
 Current wind extent: Hurricane Trop Stm

Tropical Outlook – Atlantic



Tropical Storm Gabrielle (Advisory #20 as of 5:00 a.m. EDT)

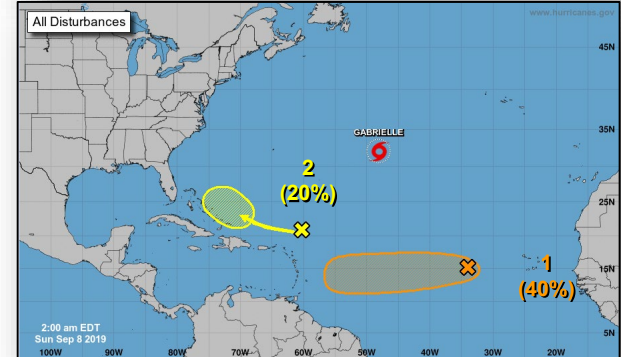
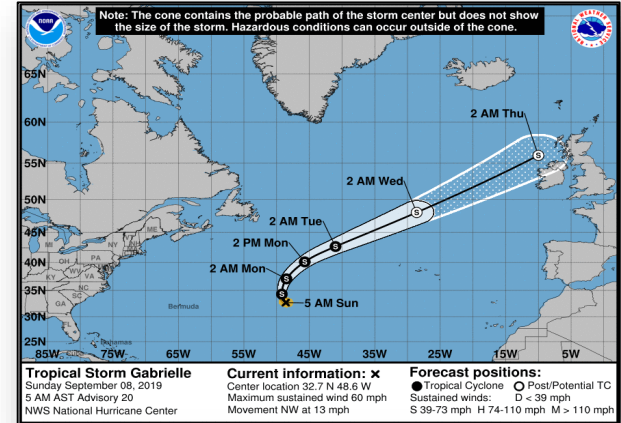
- 1,265 miles WSW of the Azores
- Moving NW at 13 mph
- Maximum sustained winds 60 mph
- Tropical storm force winds extend 70 miles

Disturbance 1 (as of 2:00 a.m. EDT)

- Located several hundred miles W of the Cabo Verde Islands
- Moving W across the central tropical Atlantic Ocean
- Formation chance through 48 hours: Low (10%)
- Formation chance through 5 days: Medium (40%)

Disturbance 2 (as of 2:00 a.m. EDT)

- Located a few hundred miles NE of northern Leeward Islands
- Moving WNW
- Formation chance through 48 hours: Low (near 0%)
- Formation chance through 5 days: Low (20%)



Current Disturbances & 5 Day Cyclone Formation: x < 40% | x 40-60% | x > 60%
 Tropical / Sub-Tropical Cyclone: ○ Depression | ● Storm | ● Hurricane | ⊗ Post-Tropical Cyclone / Remnants

Potential track area: Day 1-3 | Day 4-5
 Watches: Hurricane | Trop Stm
 Warnings: Hurricane | Trop Stm
 Current wind extent: Hurricane | Trop Stm

Tropical Outlook – Eastern Pacific

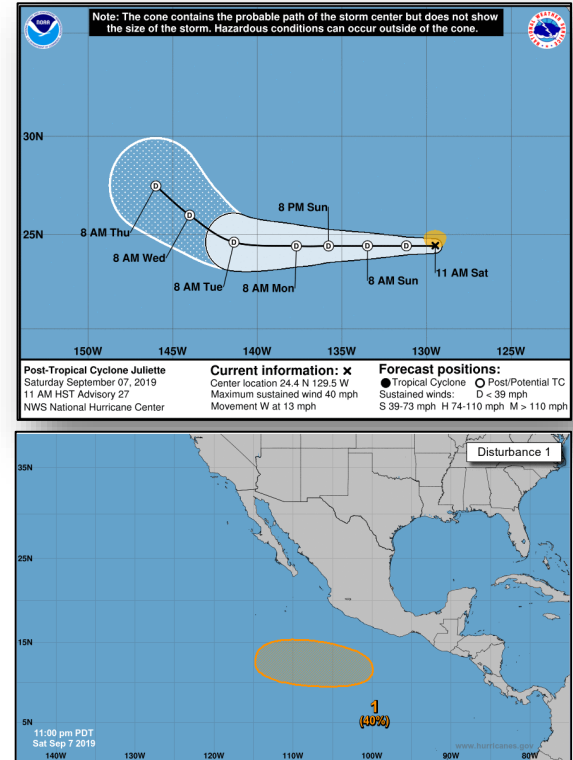


Post-Tropical Cyclone Juliette (Advisory #27 as of 5:00 p.m. EDT) **FINAL**

- 1,245 miles W of southern tip of Baja California, Mexico
- Moving W at 13 mph
- Maximum sustained winds 40 mph
- Tropical-storm-force winds extend 60 miles
- This is the last public advisory

Disturbance 1 (as of 2:00 a.m. EDT)

- Expected to form in a few days well to the SW of southern coast of Mexico
- Moving WNW at 10 mph
- Formation chance through 48 hours: Low (near 0%)
- Formation chance through 5 days: **Medium (40%)**



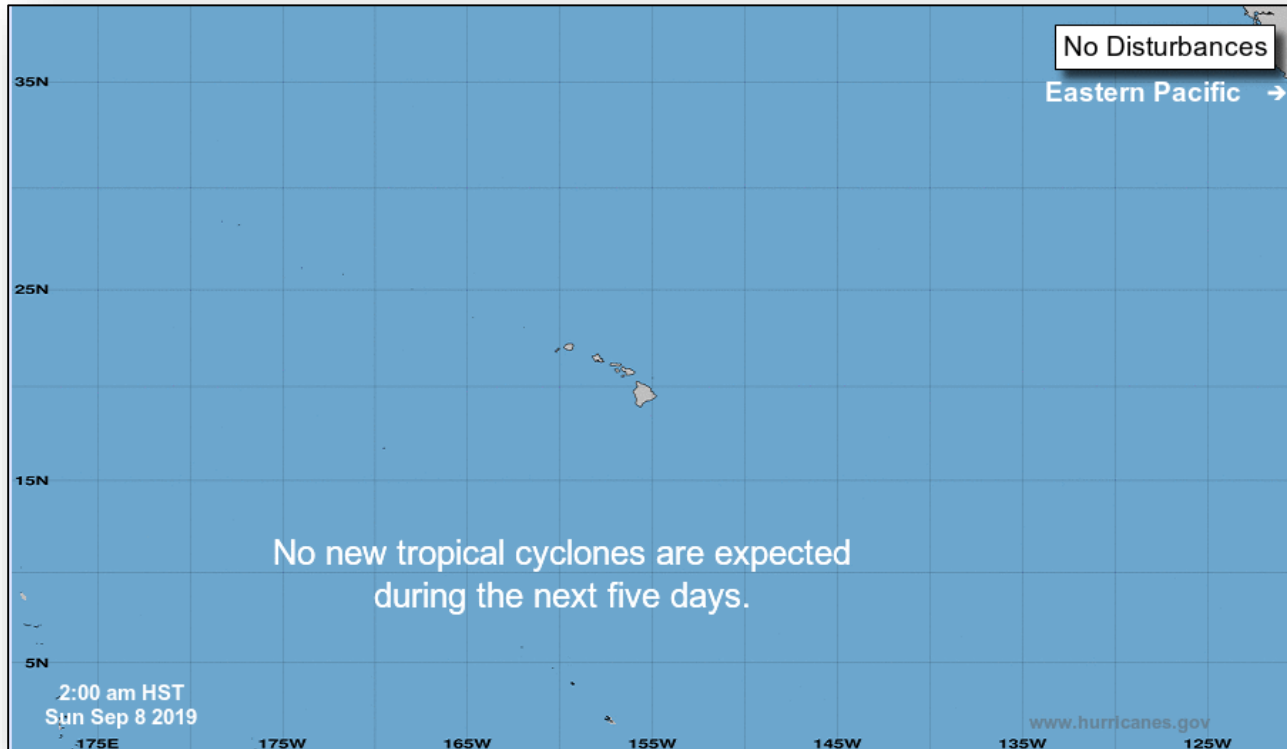
Current Disturbances & 5 Day Cyclone Formation: < 40% | 40-60% | > 60%
 Tropical / Sub-Tropical Cyclone: Depression | Storm | Hurricane | Post-Tropical Cyclone / Remnants

Potential track area: Day 1-3 | Day 4-5
 Watches: Hurricane | Trop Stm
 Warnings: Hurricane | Trop Stm
 Current wind extent: Hurricane | Trop Stm

Tropical Outlook – Central Pacific



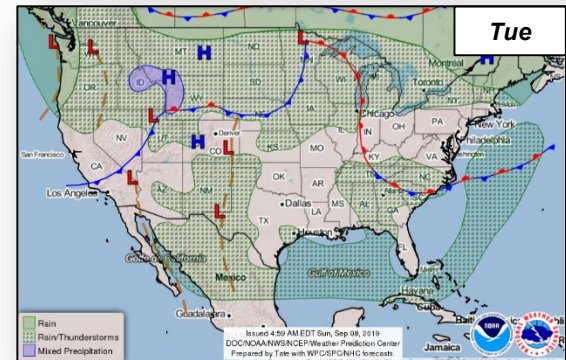
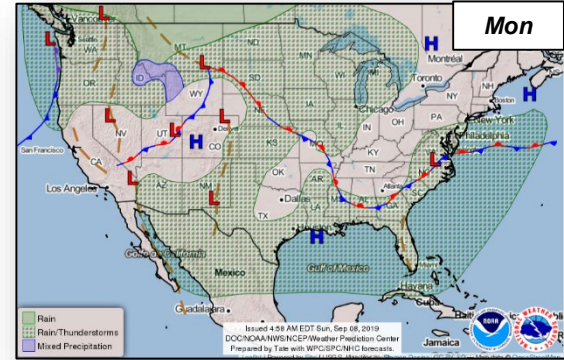
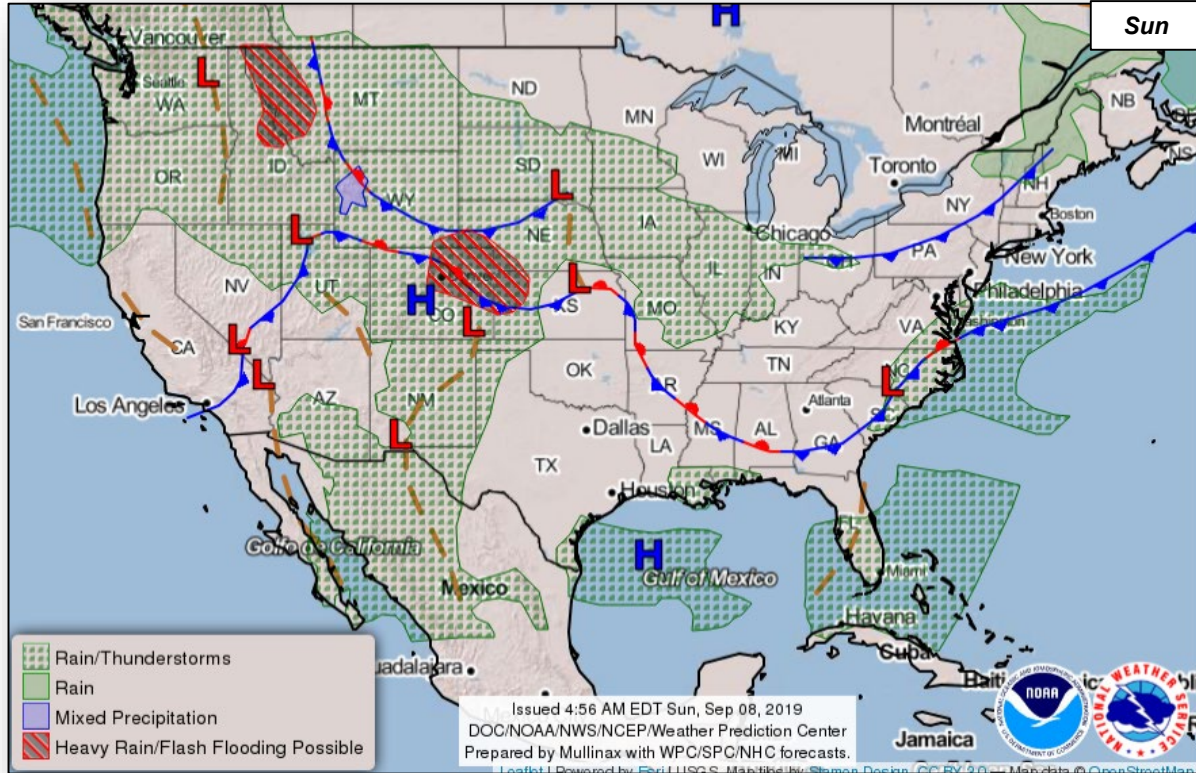
FEMA



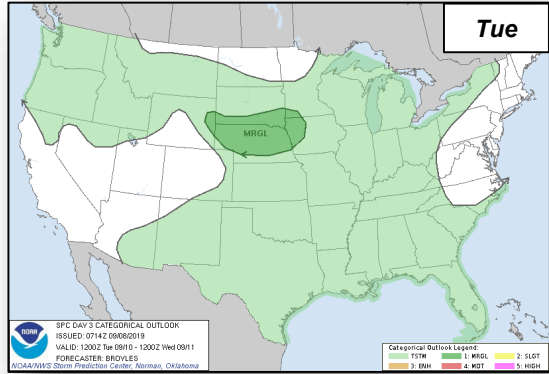
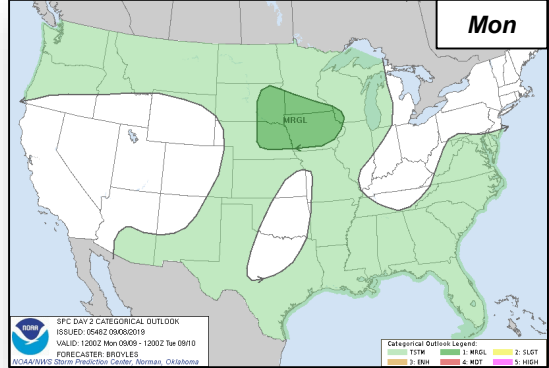
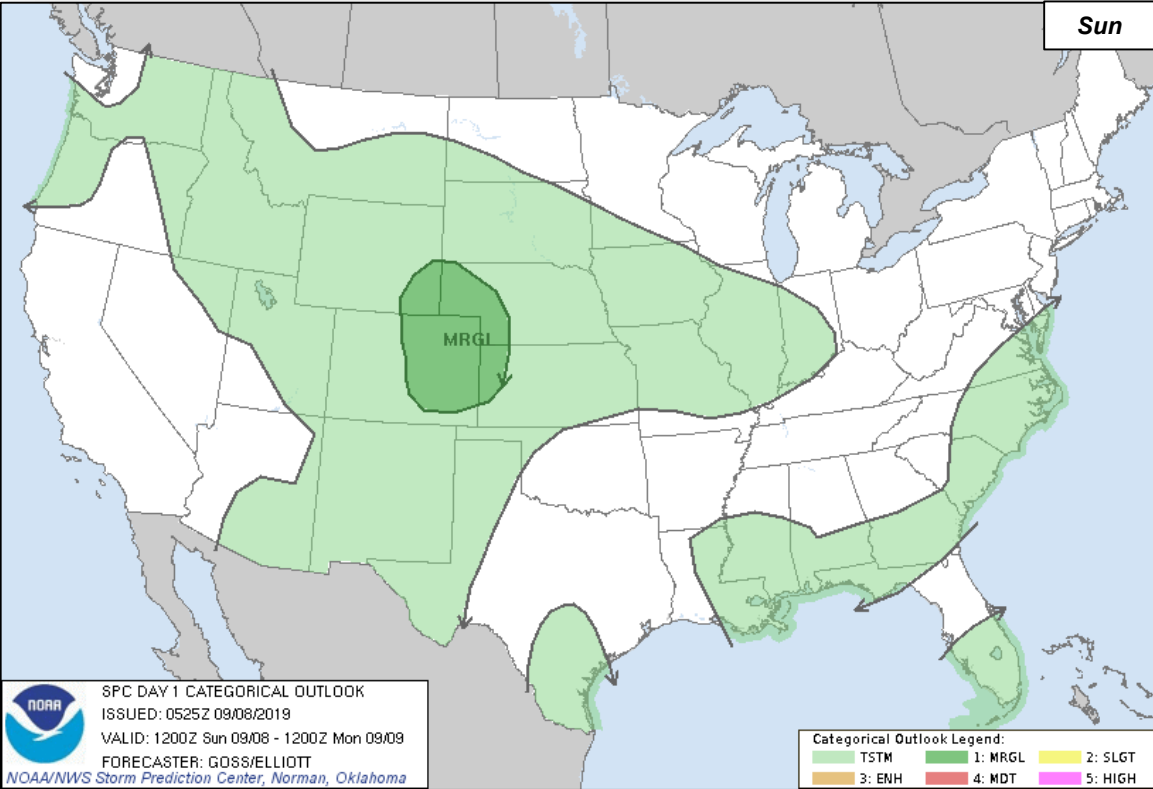
Current Disturbances & 5 Day Cyclone Formation: ✕ < 40% | ✕ 40-60% | ✕ > 60%
Tropical / Sub-Tropical Cyclone: ○ Depression | ● Storm | ● Hurricane | ⊗ Post-Tropical Cyclone / Remnants

Potential track area: Day 1-3 Day 4-5
Watches: Hurricane Trop Stm
Warnings: Hurricane Trop Stm
Current wind extent: Hurricane Trop Stm

National Weather Forecast



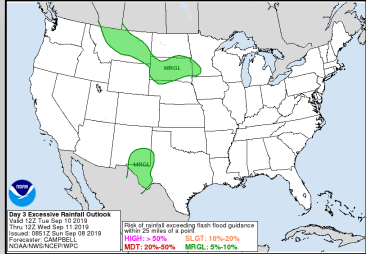
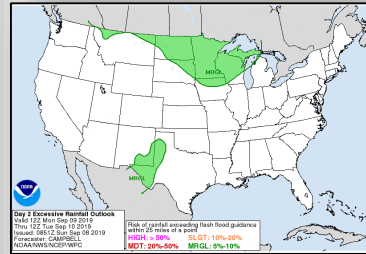
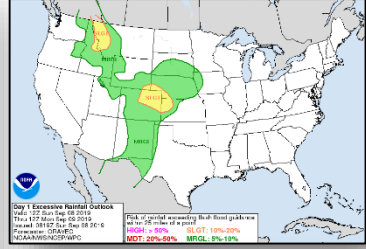
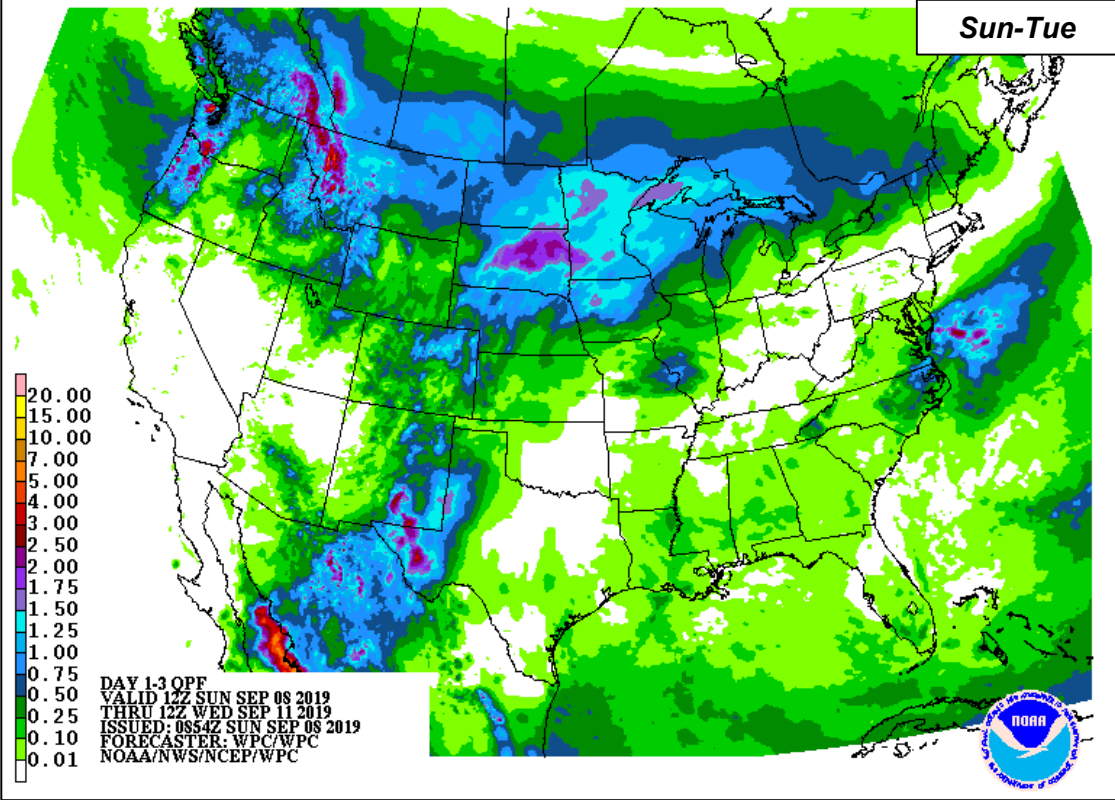
Severe Weather Outlook



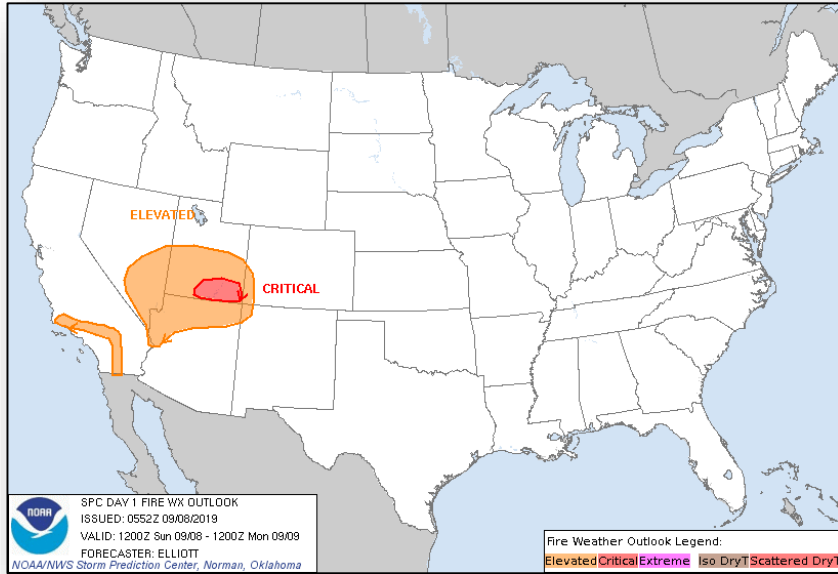
Precipitation Forecast



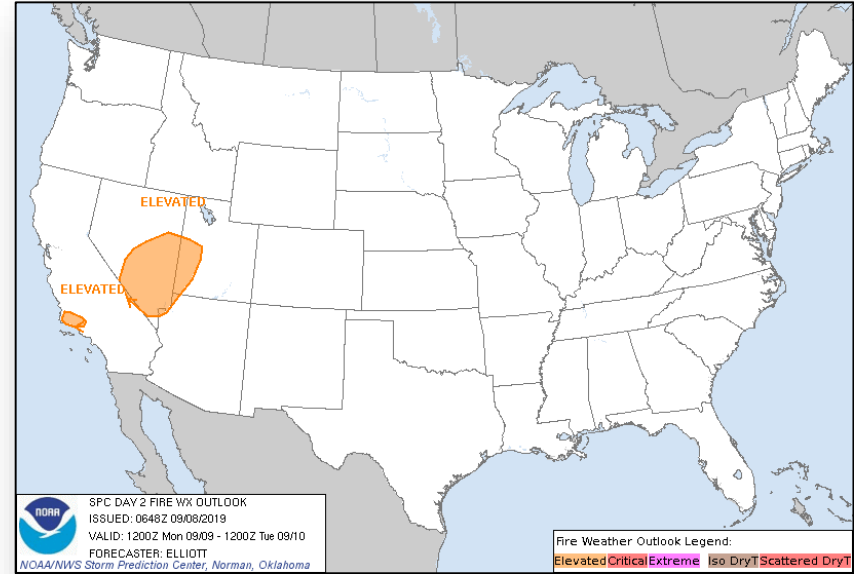
FEMA



Fire Weather Outlook

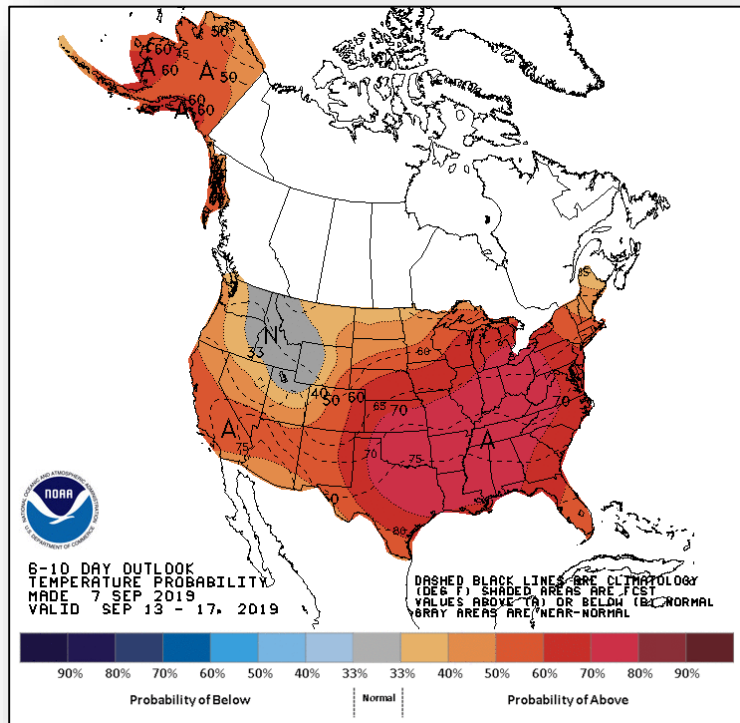


Today

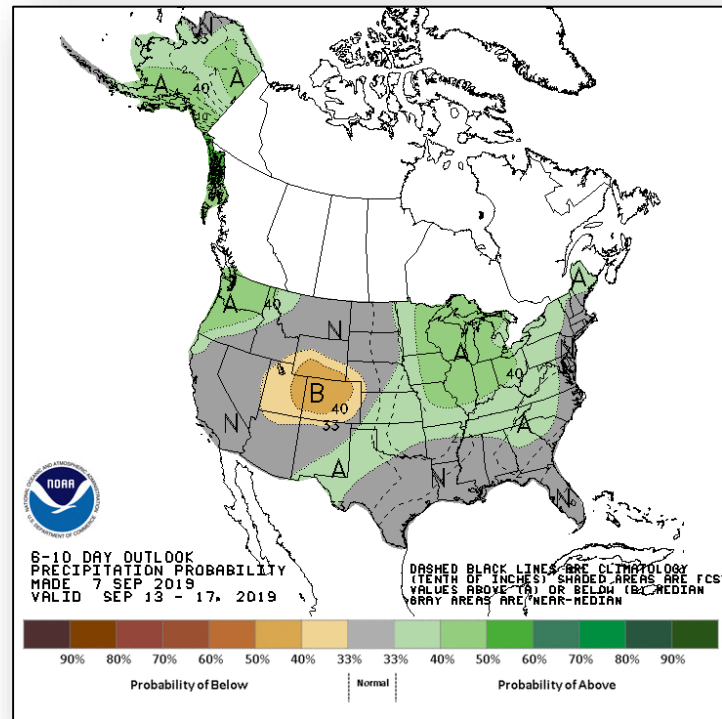


Tomorrow

Long Range Outlooks – Sep 13-17



6-10 Day Temperature Probability



6-10 Day Precipitation Probability

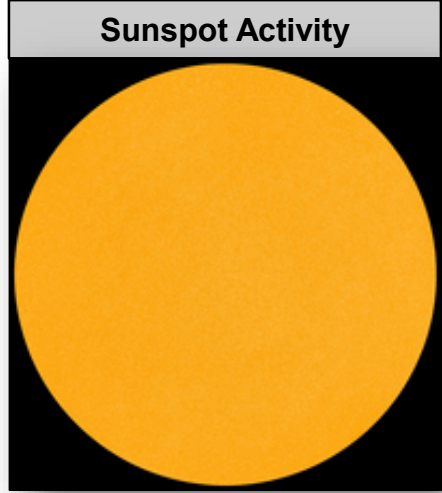

Space Weather



FEMA

	Space Weather Activity	Geomagnetic Storms	Solar Radiation	Radio Blackouts
Past 24 Hours	None	None	None	None
Next 24 Hours	None	None	None	None

For further information on NOAA Space Weather Scales refer to: <http://www.swpc.noaa.gov/noaa-scales-explanation>



Declaration Requests in Process – 6



FEMA

State / Tribe / Territory – Incident Description	Type	IA	PA	HM	Requested
LA – Flooding	DR		X	X	Aug 15
AR – Severe Storms and Flooding	DR		X	X	Aug 15
SD (+2 Tribes*) – Severe Storms, Tornadoes, and Flooding	DR		X	X	Aug 19
SD (+2 Tribes**) – Severe Winter Storms and Flooding	DR		X	X	Aug 28
IL – Severe storms and Flooding	DR	X	X		Aug 28
SC – Hurricane Dorian	DR		X	X	Sep 5

* Cheyenne River Reservation and the Lower Brule Indian Reservation

** Cheyenne River Reservation and the Rosebud Indian Reservation



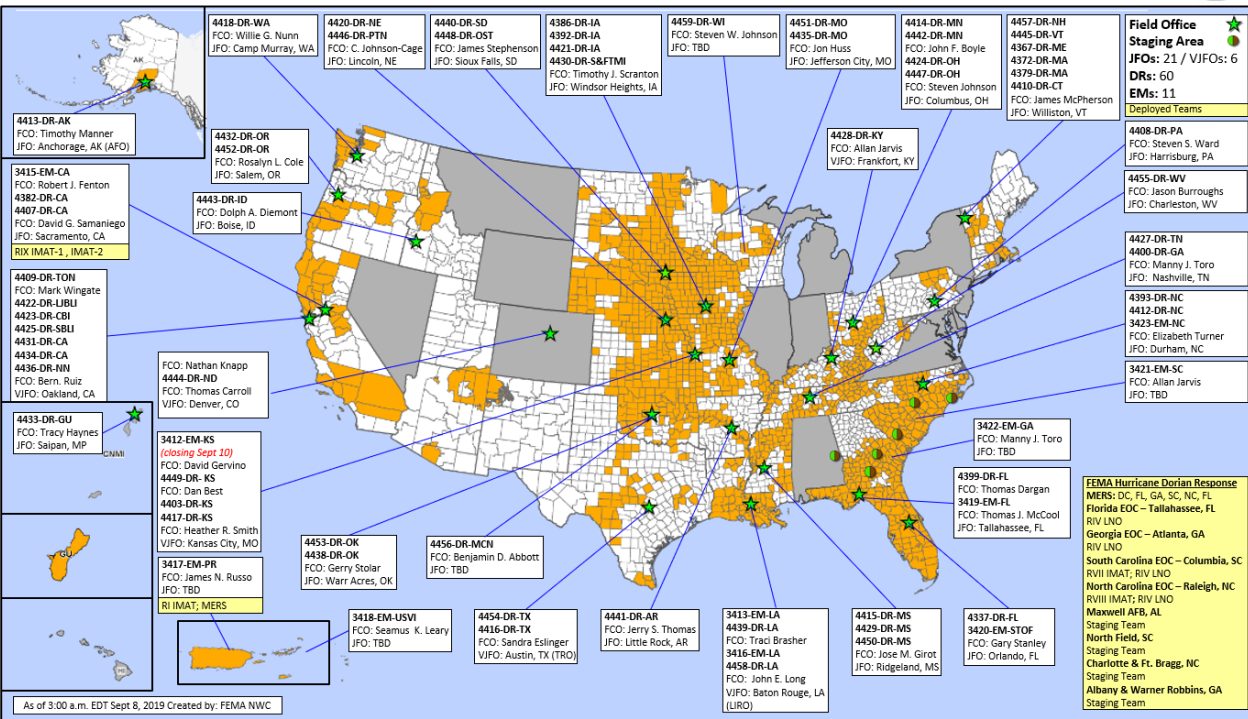
FEMA Common Operating Picture

FEMA HQ	
NWC	NRCC
Monitoring	Gold

FEMA REGIONS		
WATCH	RRCC	
Monitoring	I	Rostered
Monitoring	II	Rostered
Monitoring	III	Rostered
Monitoring	IV	Rostered
Monitoring	V	Rostered
Monitoring	VI	Rostered
Monitoring	VII	Rostered
Monitoring	VIII	Rostered
Monitoring	IX	Rostered
Monitoring	X	Rostered

Activation Details

NRCC deactivated
 Region III RRCC deactivated
 Region III RWC returned to Steady State
 Region IV RRCC deactivated



N-IMATs	
2 Teams	
E	Reconstituting
W	
C	

R-IMATs	
≤ 3 Teams	
I	PR
II	
III	

IV-1	Demobilizing
IV-2	
V	
VI-1	
VI-2	

VII	SC
VIII	NC
IX-1	CA
IX-2	CA
X	

FMC	PMC
NMC	Deployed

Team:	US&R	MERS	FCOs	FDRCS	IM WORKFORCE
Status	(>37%)	(>66%)	(≤1 Type 1)	(≥3)	
Assigned:	28	36	38	12	13,756 (NC)
Unavailable	7 (+3)	0	1	2	4,011 ▲
Deployed:	0 (-21)	9 (-4)	31	7	6,736 ▼
Available:	21 (+18)	27 (+4)	6	3	3,009 / 22% ▲

IM CADRE AVAILABILITY SUMMARY	
Cadres with 25% or Less Availability	
EHP 10% (56/560); ER 17% (12/71); FL 19% (29/155); FM 22% (62/285); HM 22% (261/1,202); HR 17% (37/223); IT 9% (61/655); LOG 13% (171/1,337); OPS 22% (63/283); PA 11% (287/2,659); PLAN 13% (53/406); SAF 12% (7/61); SEC 22% (28/125)	

As of 3:00 a.m. EDT Sept 8, 2019 Created by: FEMA NWC



FEMA

FEMA's mission is helping people before, during, and after disasters.

Click [here](#) to subscribe to this briefing.