

The Disaster Center is dedicated to the idea that disaster mitigation is cost effective and individuals pursuing their own interest are the greatest potential force for disaster reduction.

Please consider making a small donation to the Disaster Center



When disaster mitigation is cost effective, we are on the road to bringing disasters to an end.



FEMA

Daily Operations Briefing

Tuesday, January 17, 2017

8:30 a.m. EST

Significant Activity – Jan 13-17



Significant Events:

- Winter storm – Central U.S. - FINAL

Significant Weather:

- Freezing rain possible – Pacific Northwest to Northern Intermountain, Great Lakes and Northeast
- Flash flooding possible - WA
- Heavy snow possible – Northern Intermountain to Northern Rockies; Northeast
- Rain and snow – Northern Intermountain to Northern Rockies, Central Great Basin, and northern CA; Southwest to Southern Plains; Northeast
- Rain and thunderstorms – Southern Plains to Lower Mississippi Valley, Great Lakes and Central Appalachians
- Rain – Pacific Northwest to northern California; Mid-Atlantic
- Space Weather – Past 24 hours – none; next 24 hours – none

Tropical Activity Western Pacific: No activity affecting U.S. interests

Earthquake Activity: No significant activity

Declaration Activity:

- Major Disaster Declaration Request - OR

Winter Storm – Central U.S. - FINAL



Current Situation:

- Wintry precipitation including significant icing occurred Thursday night into Monday across a large portion of the central U.S.

State Response:

- KS EOC at Full Activation
- **MO returned to Normal Operations**
- OK EOC at Monitoring
- **Shelters: KS: 1 open with 5 occupants; OK: 3 (-4) open with 3 (-4) occupants; (ARC Midnight Shelter Count as of 4:31 a.m. EST)**
- Minimal power outages remain across TX, OK, KS & MO

Federal Response:

- **FEMA Region VI RWC returned to Watch/Steady State**
 - **IMAT-2 is reconstituting**
- **FEMA Region VII RWC returned to Watch/Steady State**
 - **LNOs demobilized from OK & KS EOCs**
- ISB staging team and MERS assets deployed to Norman, OK

Peak Ice Accumulation Reports by State

(as of 2:00 p.m. EST Monday)

NE: 1.00" at Benkelman

MO: 0.75" at Aldrich &
Waynesville

TX: 0.50" at Canadian,
Gruver & Darrouzett

OK: 1.00" at Beaver

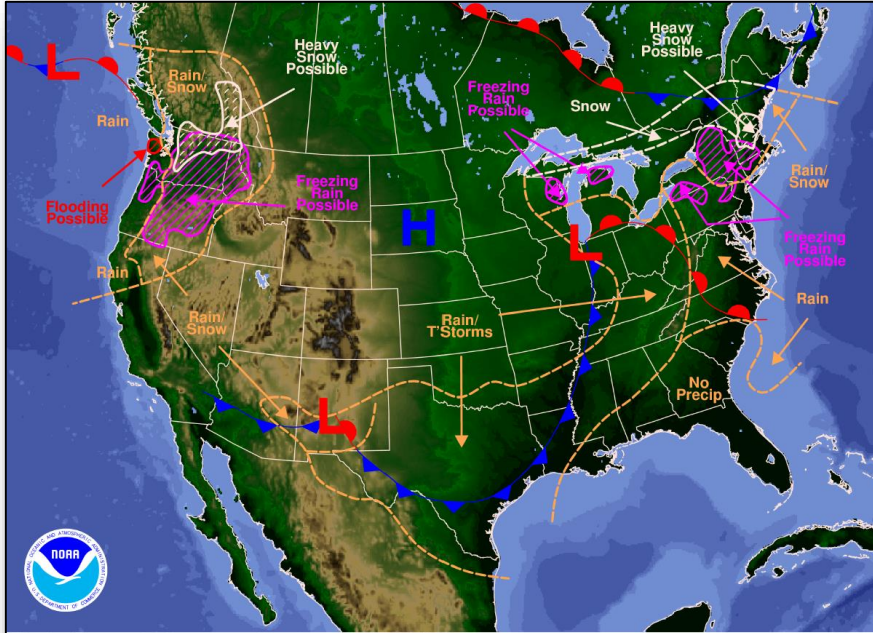
KS: 0.60" at Columbus and
near Washington

IL: 0.37" near Maestown

National Weather Forecast

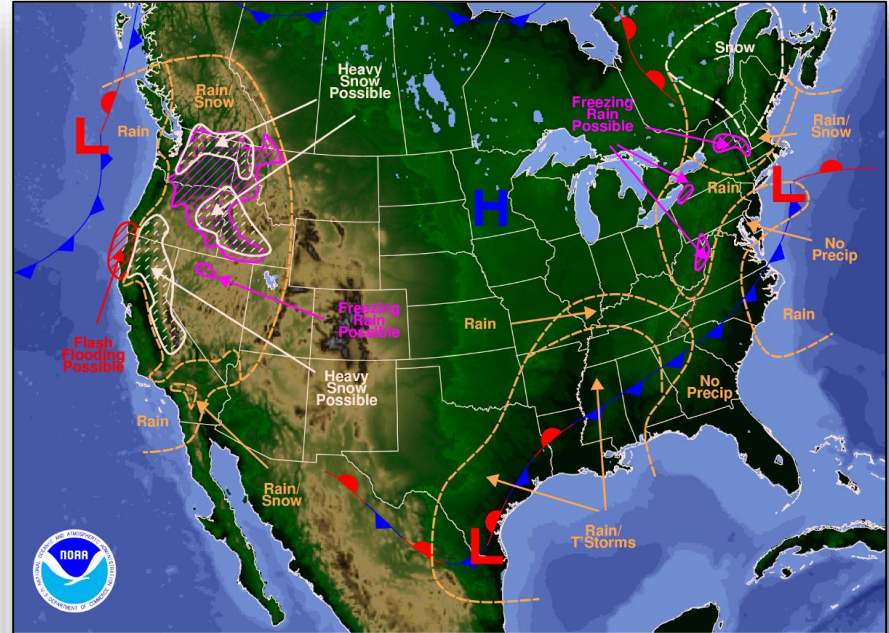


FEMA



Weather Forecast for Tue, Jan 17, 2017, issued 4:29 AM EST
DOC/NOAA/NWS/NCEP Weather Prediction Center
Prepared by McCreynolds based on WPC, SPC and NHC forecasts

Today



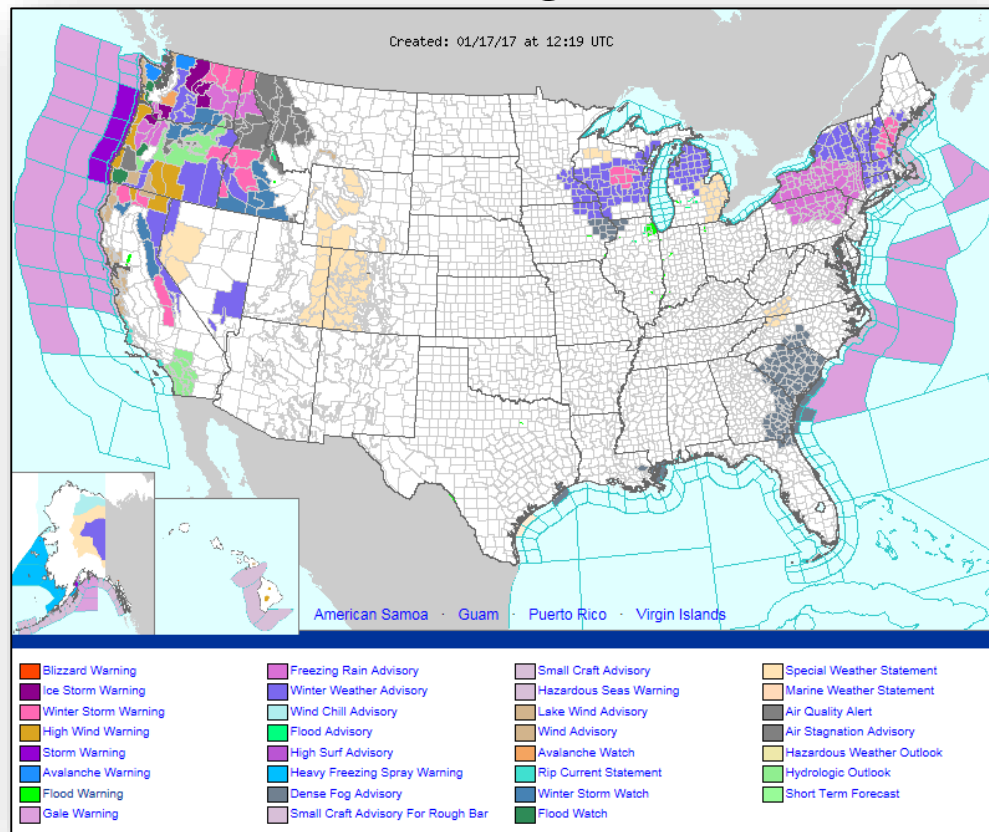
Weather Forecast for Wed, Jan 18, 2017, issued 5:06 AM EST Tue, Jan 17, 2017
DOC/NOAA/NWS/NCEP Weather Prediction Center
Prepared by McCreynolds based on WPC, SPC and NHC forecasts

Tomorrow

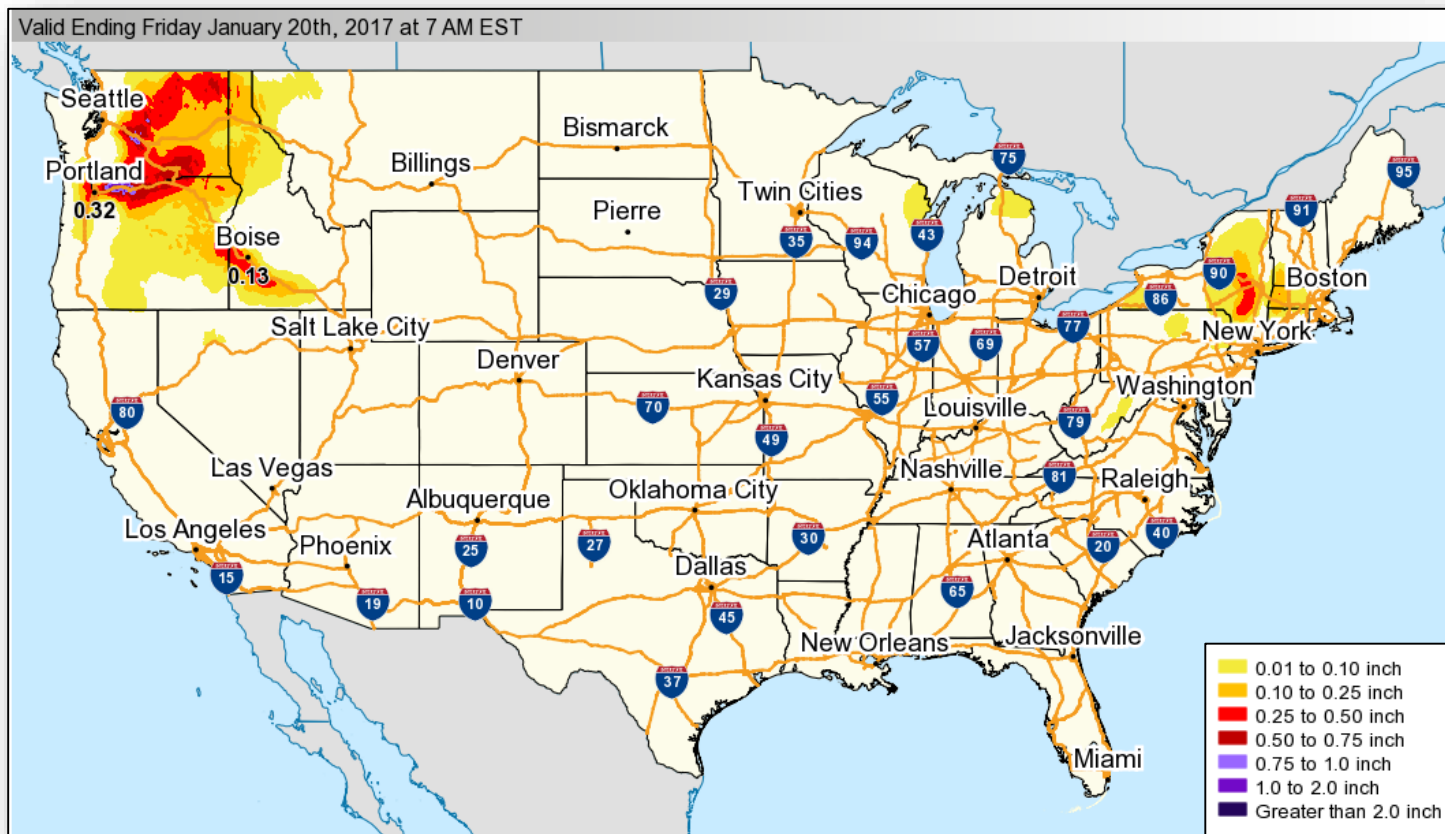
Active Watches and Warnings



FEMA



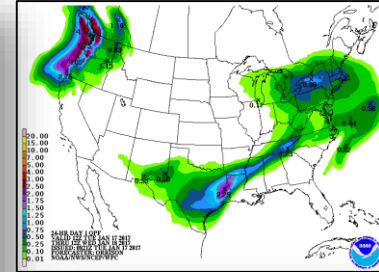
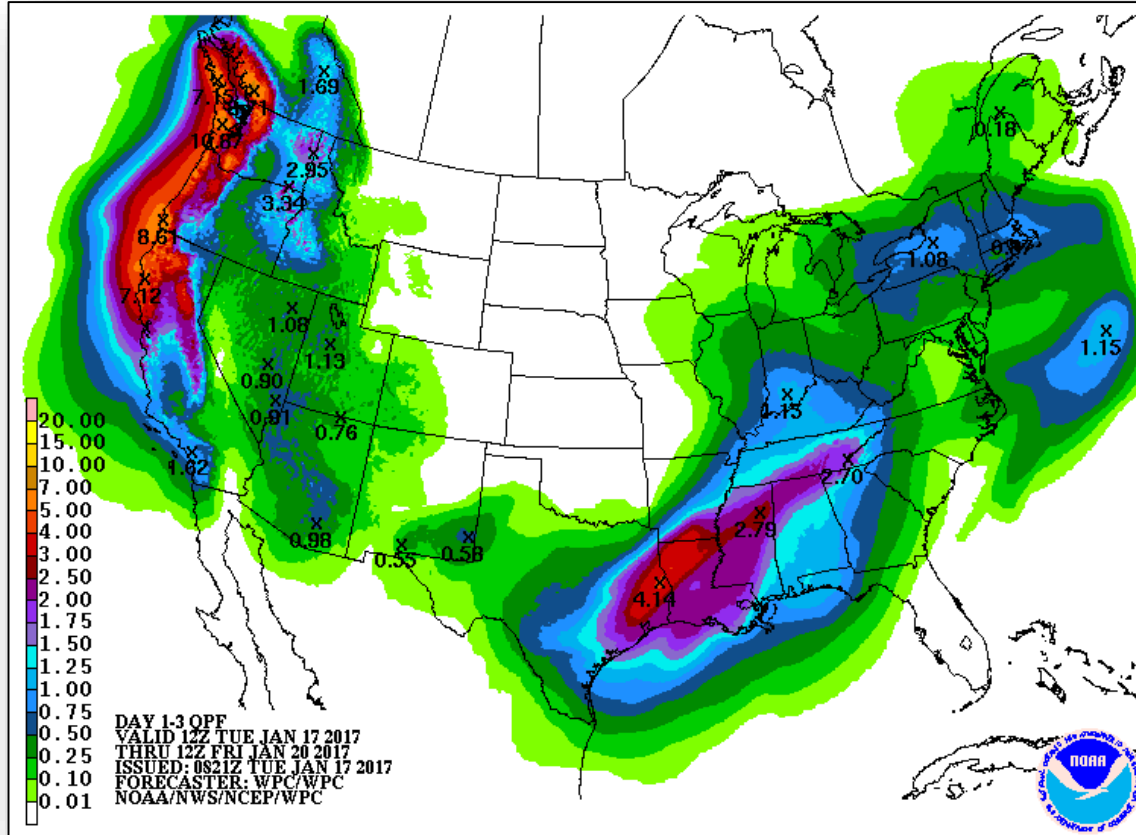
Forecast Ice – Days 1-3



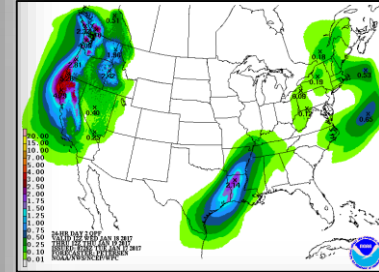
Precipitation Forecast – Days 1-3



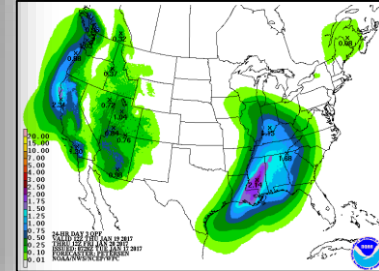
FEMA



Day 1



Day 2

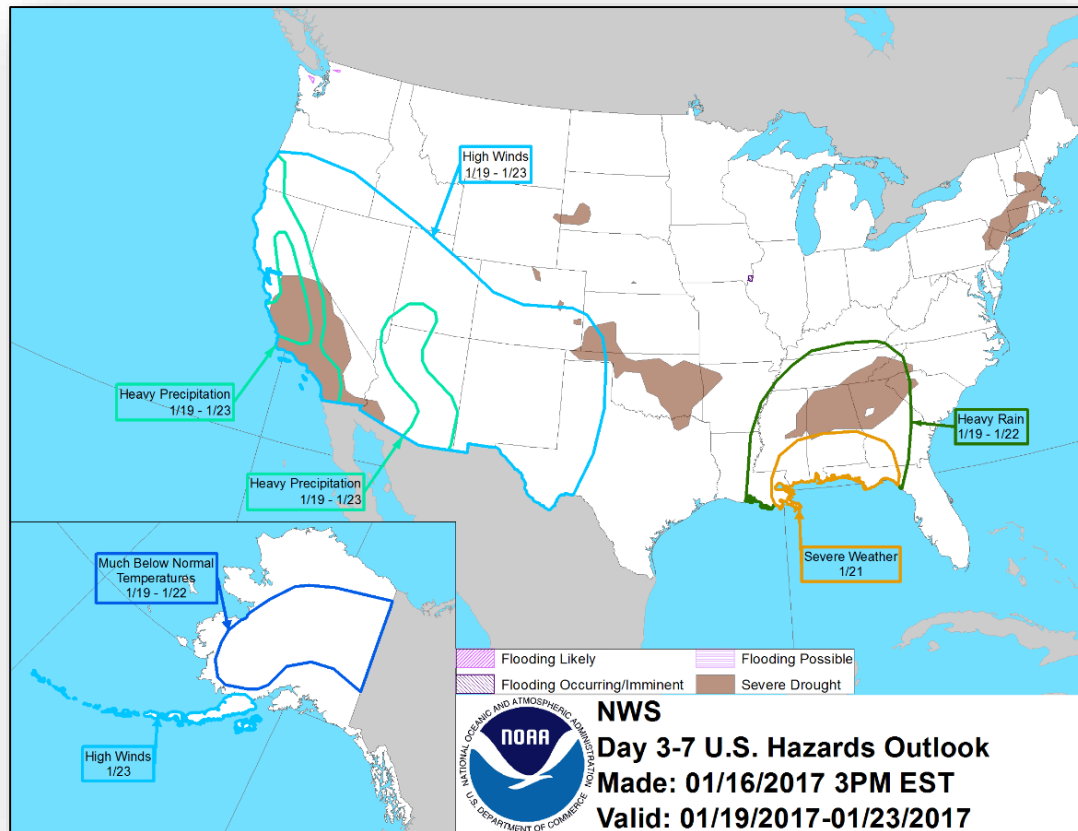


Day 3

Hazards Outlook – Jan 19-23



FEMA



Joint Preliminary Damage Assessments



FEMA

Region	State / Location	Event	IA/PA	Number of Counties		Start – End
				Requested	Completed	
IV	GA	Severe storms, straight-line winds & tornadoes – January 2-3, 2017	IA	1	1	1/11-1/12
			PA	8	0	1/11-TBD
VIII	SD	Snowstorms – November 23-December 26, 2016	PA	24	0	1/17-TBD
X	AK*	Flooding, erosion & permafrost degradation and continuing – January 1, 2016 & continuing	IA	1	1	12/29-1/3
			PA	1	1	12/29-1/3
	OR	Freezing rain, ice, snow & flooding December 14, 2016 & continuing	PA	2	2	1/9-1/12

*PDAs for the Yupik Tribe of the Newtok Village

Disaster Requests & Declarations



FEMA

Declaration Requests in Process		Requests APPROVED (since last report)	Requests DENIED (since last report)
3	Date Requested	0	0
Newtok Village (Yupik Tribe, Bethel Borough, AK) – DR Flooding, persistent erosion, and permafrost degradation	December 24, 2016		
GA – DR Severe storms, tornadoes, and straight-line winds	January 9, 2017		
OR– DR Severe winter storm, flooding, landslides, and mudslides	January 13, 2017		

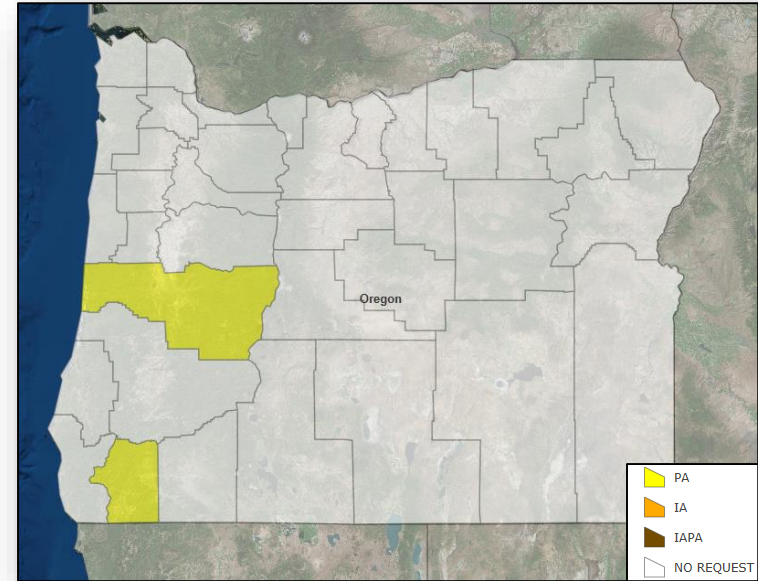
Major Disaster Declaration Request - OR



FEMA

January 13, 2017

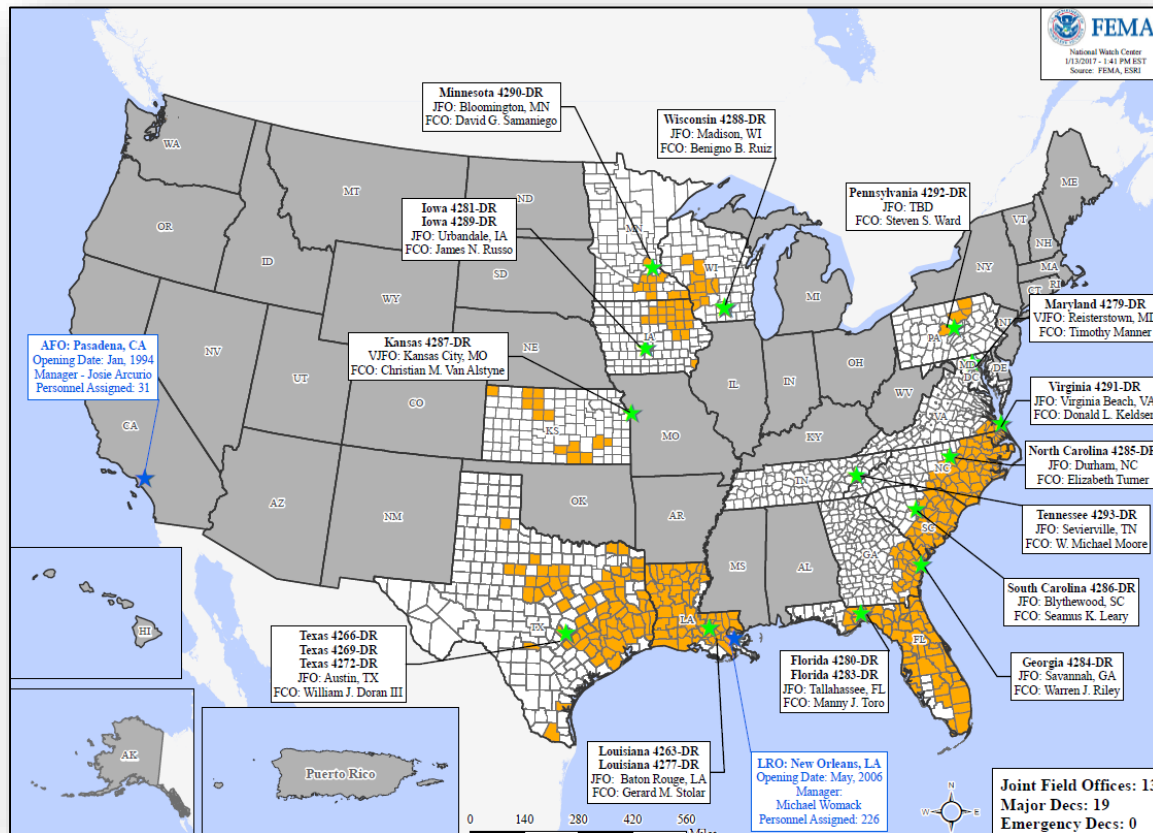
- Request for Major Disaster Declaration for State of Oregon for severe winter storm, flooding, landslides and mudslides during the period of December 14-17, 2016
- Requesting:
 - Public Assistance for 2 counties
 - Hazard Mitigation statewide



Open Field Offices



FEMA



Readiness – Deployable Teams and Assets



FEMA

Resource	Status	Total	FMC Available		Partially Available	Not Available	Detailed, Deployed, Activated	Comments	Rating Criteria																				
National IMAT		3	2	67%	0	0	0	East-1 returned from Exercise East-2 to LA (DR-4277)	Green: >3 Teams Available Yellow: 1 - 2 Teams Available Red: 0 Teams Available N-IMAT red if 50% of Section Chiefs or Team Leader unavailable for deployment																				
Regional IMAT		13	8	62%	0	2	3	Region IX-1 FMC Region VI-2 demobilized from OK Region IV-1 to NC (DR-4285) Reconstituting Region VII to IA (DR-4281) Reconstituting Deployed: Region III to VA (DR-4291) Region V to MN (DR-4290) Region VI-1 to TN (DR-4293)	Green > 6 Teams Available Yellow: 4 - 6 Teams Available Red: 0 - 4 Teams Available R-IMAT also red if TL or Ops / Log Chief is unavailable & has no qualified replacement																				
FCO		37	5	14%	0	6	26		OCD Readiness <table><tr><td>FCO</td><td>Green</td><td>Yellow</td><td>Red</td></tr><tr><td>Type 1</td><td>3+</td><td>2</td><td>1</td></tr><tr><td>Type 2</td><td>4+</td><td>3</td><td>2</td></tr><tr><td>Type 3</td><td>4+</td><td>3</td><td>2</td></tr><tr><td>FDRC</td><td>3</td><td>2</td><td>1</td></tr></table>	FCO	Green	Yellow	Red	Type 1	3+	2	1	Type 2	4+	3	2	Type 3	4+	3	2	FDRC	3	2	1
FCO	Green	Yellow	Red																										
Type 1	3+	2	1																										
Type 2	4+	3	2																										
Type 3	4+	3	2																										
FDRC	3	2	1																										
FDRC		11	3	27%	0	2	6																						
US&R		28	28	100%	0	0	0		Green: >66% Available Yellow: 33% - 66% Available Red: <33% Available																				
MERS		18	18	100%	0	0	0	Denton assets to Norman, OK (winter storm)	Green: >66% Available Yellow: 33% - 66% Available Red: <33% Available																				

Readiness – National and Regional Teams



FEMA

Resource	Status	Total	FMC Available		Partially Available	Not Available	Status	Comments	Rating Criteria
NWC		5	5	100%	0	0	Watch/Steady State		<ul style="list-style-type: none"> • Green = FMC • Yellow = PMC • Red = NMC
NRCC		2	2	100%	0	0	Not Activated		
HLT		1	1	100%	0	0	Not Activated		
RRCCs		10	10	100%	0	0	Not Activated	Region VI deactivated Region VII deactivated	
RWCs/MOCs		10	9	90%	1	0	Activated	Region III at Enhanced Watch (day shift) for Presidential Inauguration Region VI returned to Watch/Steady State Region VII returned to Watch/Steady State	

MERS Availability Summary



FEMA

MERS Availability Summary

as of 1/17/2017

Legend

> 66%

< 66% & > 33%

< 33%

	Personnel Availability	Equipment Availability	% Deployed
Bothell MERS	94%	100%	0%
Denton MERS	91%	69%	0%
Denver MERS	98%	87%	0%
Frederick MERS	87%	100%	0%
Maynard MERS	78%	100%	0%
Thomasville MERS	90%	92%	0%

Disaster Emergency Communications Division

Overall MERS Availability

86%

91%

4%



FEMA

FEMA's mission is to support our citizens and first responders to ensure that as a nation we work together to build, sustain, and improve our capability to prepare for, protect against, respond to, recover from, and mitigate all hazards.