

The Disaster Center is dedicated to the idea that disaster mitigation is cost effective and individuals pursuing their own interest are the greatest potential force for disaster reduction.

Please consider making a small donation to the Disaster Center



When disaster mitigation is cost effective, we are on the road to bringing disasters to an end.



FEMA

Daily Operations Briefing

Monday, January 19, 2015

8:30 a.m. EST

Significant Activity: Jan 18-19



Significant Events: None

Significant Weather:

- Heavy snow – northern NY to northern ME (up to 12 inches)
- Snow – Northern Intermountain to Central Rockies' Central Appalachians to Great Lakes and Northeast
- Rain – Pacific Northwest, southern TX and coastal Northeast
- Critical Fire Weather Areas: none; Red Flag Warnings: None
- Space Weather: past 24 hours – none; next 24 hours – none

Tropical Activity: No activity affecting U.S. or territories

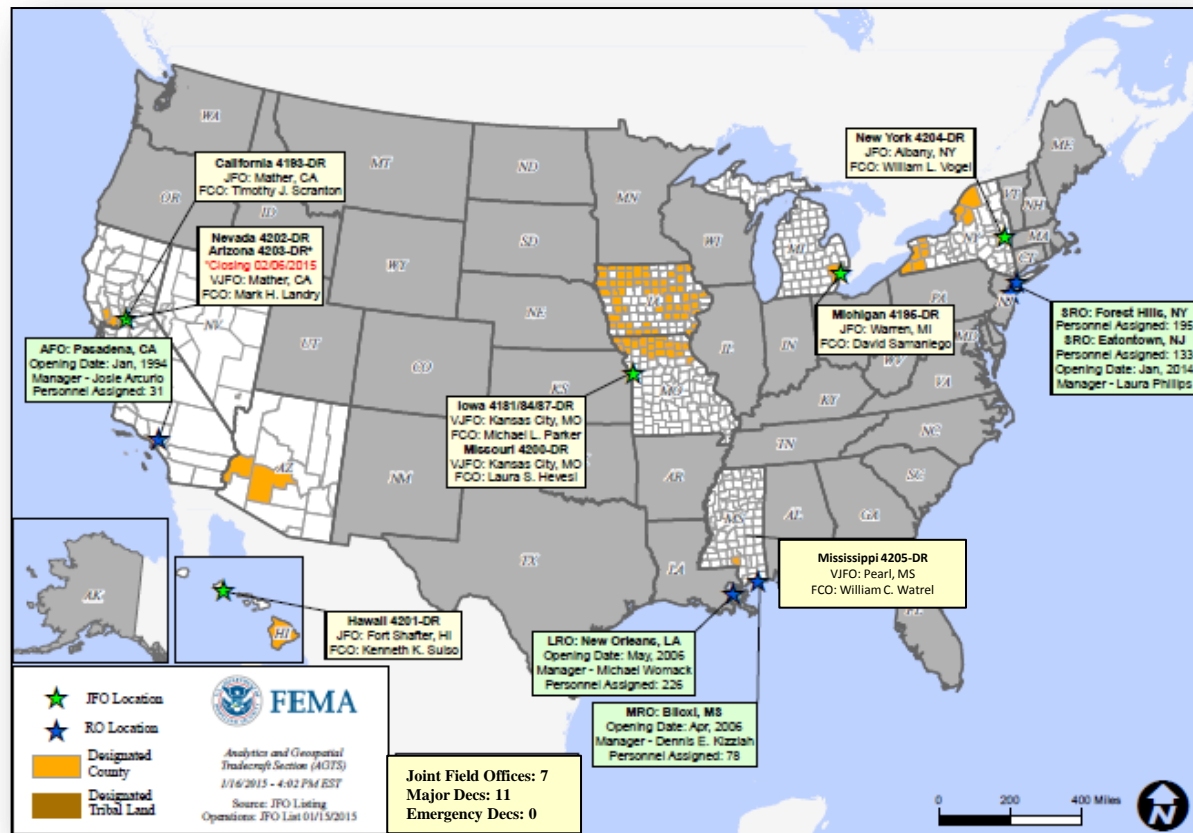
FEMA Readiness: National IMAT East-2 deployed to GA

Disaster Declaration Activity: FMAG request - Meridian Fire, OK

Open Field Offices as of Jan 19



FEMA



Disaster Requests & Declarations



FEMA

Declaration Requests in Process		Requests APPROVED (since last report)	Requests DENIED (since last report)
1	Date Requested	0	0
Soboba Band of Luiseño Indian Reservation – DR Severe Storms, Flooding and Mudslides	January 16, 2015		

Meridian Fire – Oklahoma



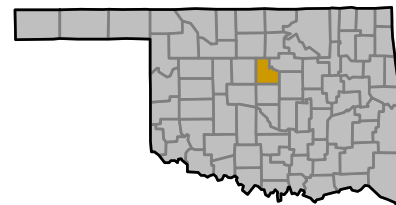
Fire Name	Location	Acres burned	% Contained	Est. Full Containment	FMAG	Structures Lost / Threatened	Fatalities / Injuries
Meridian Fire	Meridian, OK (Logan County)	500	0%	N/A	Denied Jan 18	0 /100	0 / 0

Situation (as of 1/18/2015, 9:54 pm EST)

- Began Jan 18 and burned State/private land 10 mi SE of Guthrie, OK (pop. 10k)
- Evacs in effect for residents from 60-100 homes in/around town of Meridian (pop. 54)
- 1 shelter open with no occupants (ARC Shelter Report 1/19/2015, 4:30 am)
- No injuries or fatalities
- Unconfirmed media sources report fires have been contained

Response

- State EOC is partially activated (Level III)
- FEMA Region VI remains at Watch/Steady State
- FMAG requested and denied January 18



Logan County

FMAG Requests and Declarations

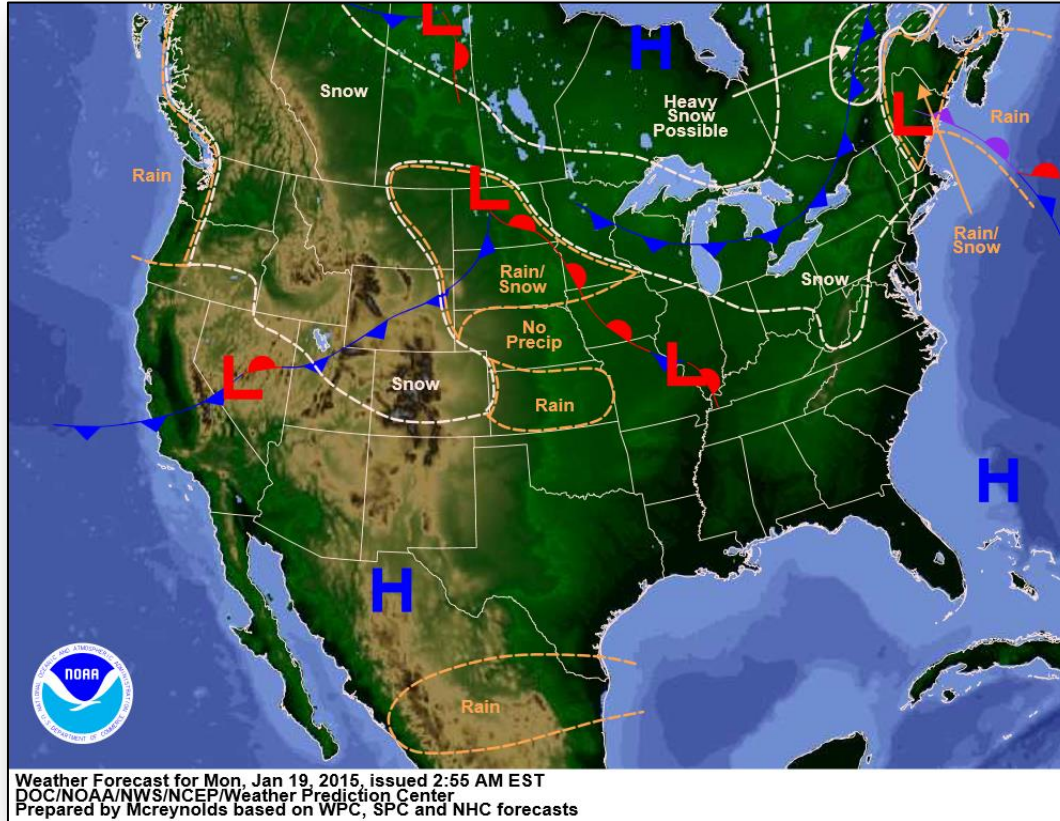


Action (since last report)			Total	FMAG No. and State	
Requests DENIED			1	Meridian Fire, OK Denied January 18, 2015	
Requests APPROVED			0		
Approved FMAG Data					
Year	Current YTD	MTD	*Monthly Average	Cumulative Acres Burned YTD	Cumulative Denied FMAGs YTD
2015	0	0	0	500	1
Year	Total Previous FY	** Yearly Average		Total Acres Burned Previous Year	Total Denied FMAGs Previous Year
2014	7	64		374,417	8
* Reflects the 3-year average for current month/ ** Reflects 3-year total average					

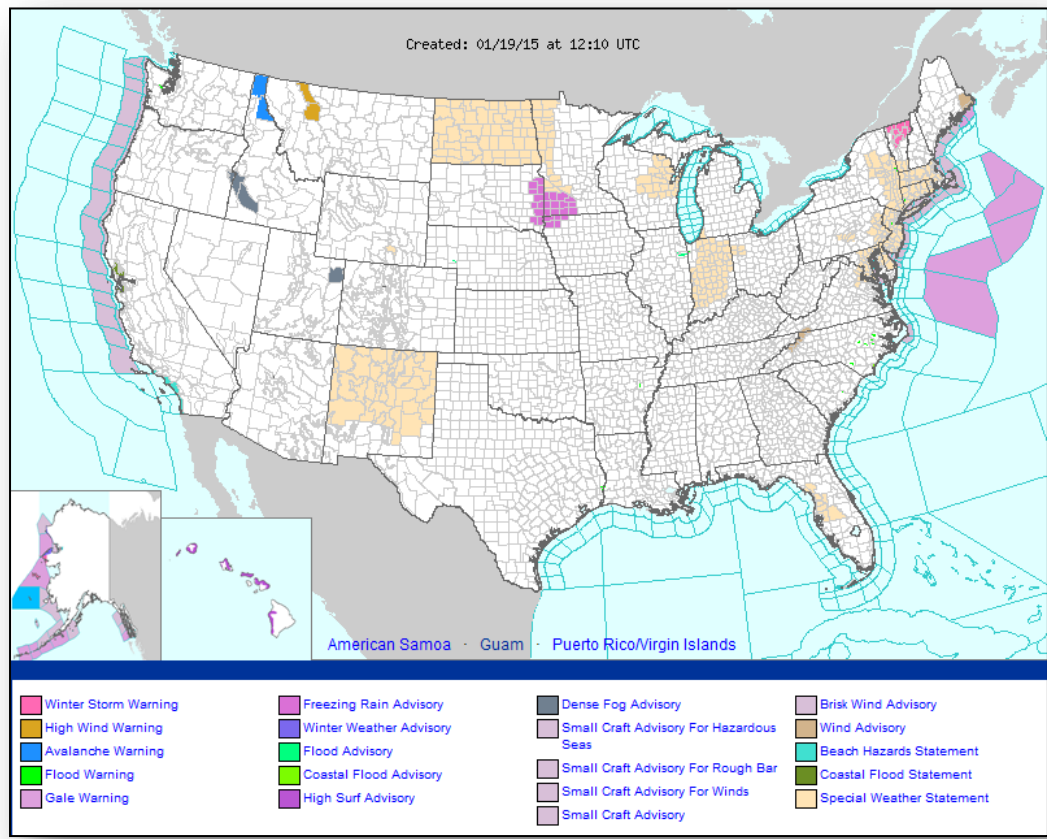
National Weather Forecast



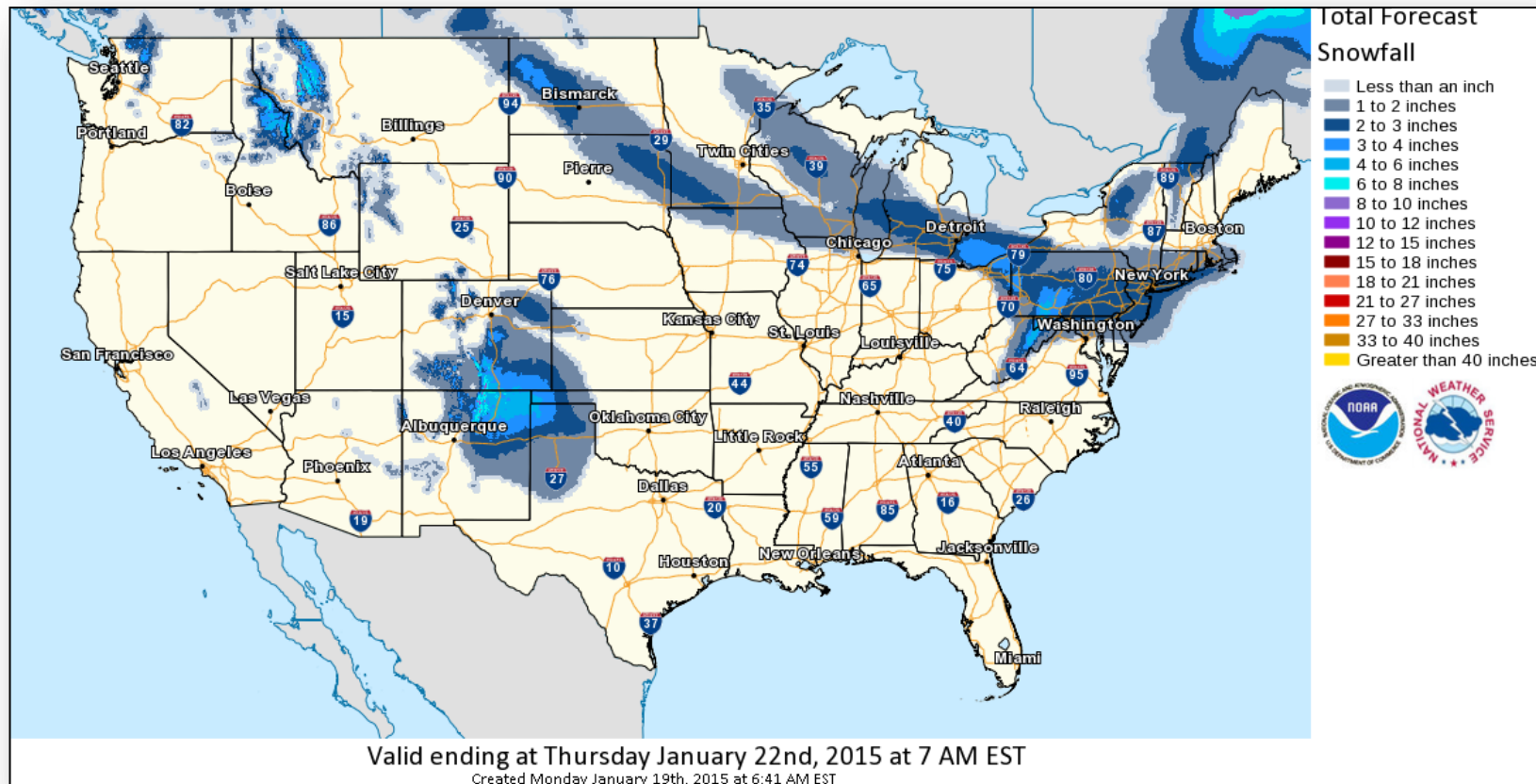
FEMA



Active Watches/Warnings



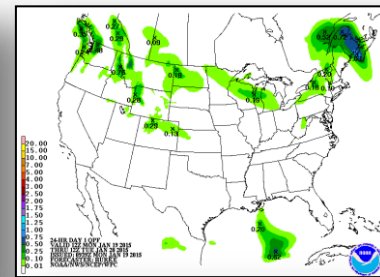
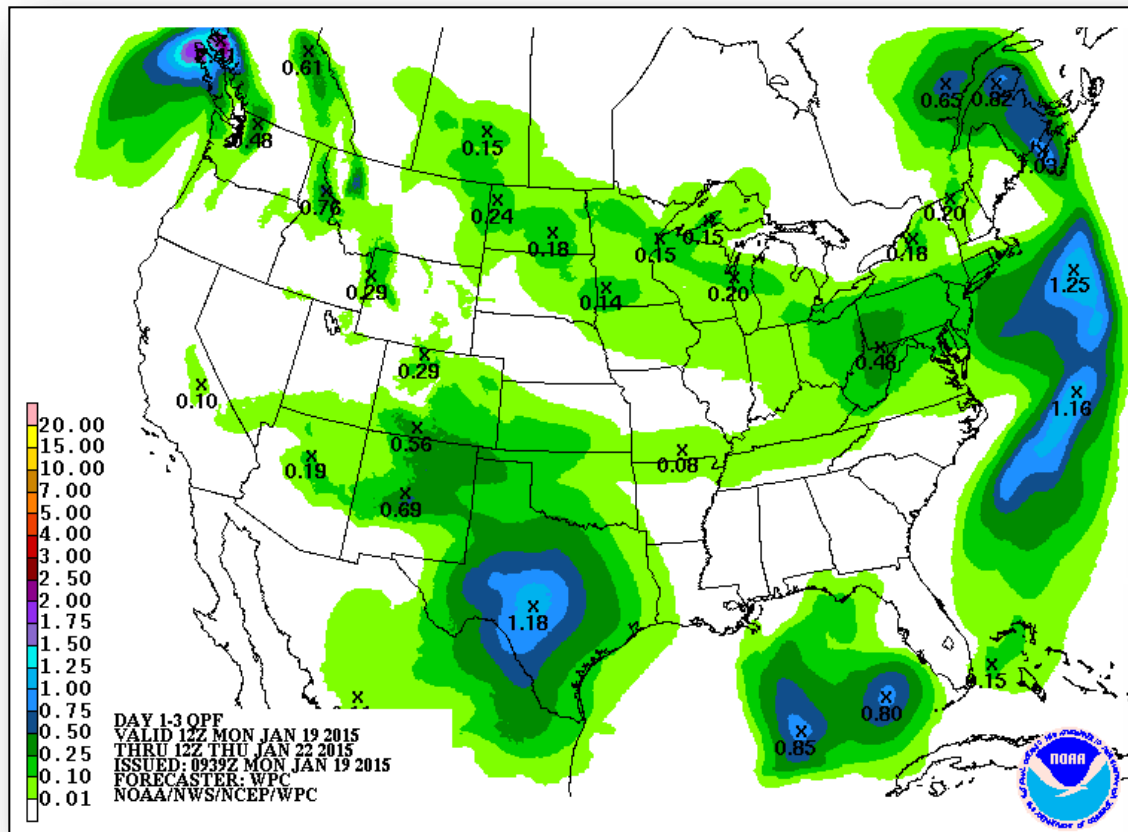
Total Forecast Snowfall



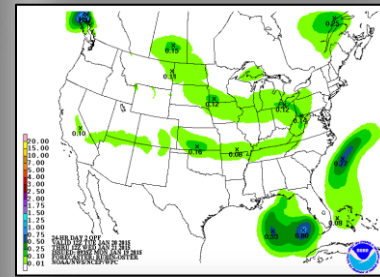
Precipitation Forecast – 3 Day



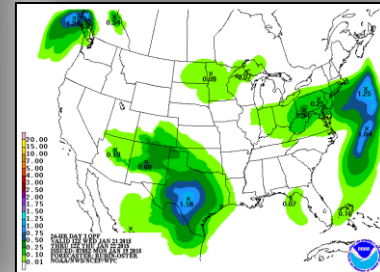
FEMA



Day 1



Day 2



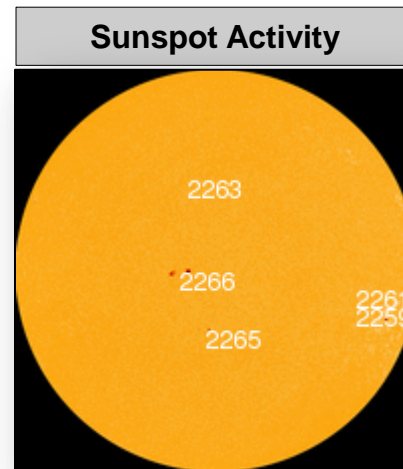
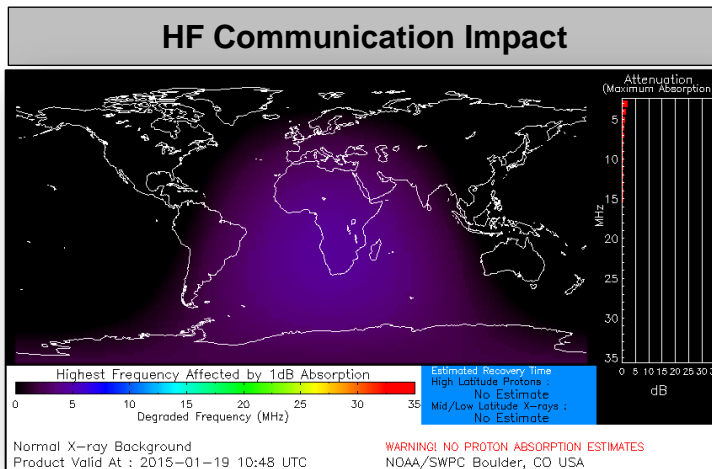
Day 3

Space Weather



FEMA

NOAA Scales Activity (Range: 1/minor to 5/extreme)	Past 24 Hours	Current	Next 24 Hours
Space Weather Activity:	None	None	None
• Geomagnetic Storms	None	None	None
• Solar Radiation Storms	None	None	None
• Radio Blackouts	None	None	None



FEMA Readiness – Deployable Teams /Assets



Deployable Teams/Assets									
Resource	Status	Total	FMC Available		Partially Available	Not Available	Detailed Deployed Activated	Comments	Rating Criterion
FCO		39	19	49%	0	2	18		OFDC Readiness: FCO Green Yellow Red Type 1 3+ 2 1 Type 2 4+ 3 2 Type 3 4 3 2 <u>FDRC</u> 3 2 1
FDRC		10	8	80%	0	0	2		
US&R		28	27	96%	0	1	0	NM-TF1 (Red – Personnel shortages)	<ul style="list-style-type: none"> • Green = Available/FMC • Yellow = Available/PMC • Red = Out-of-Service • Blue = Assigned/Deployed
National IMAT		3	0	0%	0	0	3	<ul style="list-style-type: none"> • IMAT East 1 – Deployed to FEMA HQ • IMAT West – Deployed to GA (will demob 1/24) • IMAT East 2 – Deployed to GA 	<ul style="list-style-type: none"> • Green: 3 avail • Yellow: 1-2 avail • Red: 0 avail (Individual N-IMAT red if 50% of Section Chiefs and/or Team Leader is unavailable for deployment.)
Regional IMAT		13	7	54%	0	4	2	<u>Not Mission Capable (NMC):</u> <ul style="list-style-type: none"> • Regions IV-3, V, VI-1 & IX-1 (personnel shortages) <u>Deployed</u> <ul style="list-style-type: none"> • Region II-1 to NY • Region IX-2 to CA 	<ul style="list-style-type: none"> • Green: 7 or more avail • Yellow: 4 - 6 teams available • Red: > 8 teams deployed/unavailable <p><i>R-IMAT also red if TL Ops/Log Chief is unavailable and has no qualified replacement.</i></p>
MCOV		60	59	98%	0	1	0		<ul style="list-style-type: none"> • Green = 80 – 100% avail • Yellow = 60 – 79% avail • Red = 59% or below avail • Readiness remains 95%

FEMA Readiness – National/Regional Teams



National/Regional Teams									
Resource	Status	Total	FMC Available		Partially Available	Not Available	Deployed/ Activated	Comments	Rating Criterion
NWC		5	5	100%	0	0	Activated	Enhanced Watch (day only)	• Green = FMC • Yellow = PMC • Red = NMC
NRCC		2	344	89%	0	44	Not Activated		
HLT		1	N/A	N/A	0	0	Not Activated		
DEST							Not Activated		
RRCCs		10	10	100%	0	0	Not Activated		
RWCs/MOCs		10	10	100%	0	0	Not Activated		



FEMA

FEMA's mission is to support our citizens and first responders to ensure that as a nation we work together to build, sustain, and improve our capability to prepare for, protect against, respond to, recover from, and mitigate all hazards.