

The Disaster Center is dedicated to the idea that disaster mitigation is cost effective and individuals pursuing their own interest are the greatest potential force for disaster reduction.

Please consider making a small donation to the Disaster Center



When disaster mitigation is cost effective, we are on the road to bringing disasters to an end.



FEMA

Daily Operations Briefing

Thursday, February 16, 2017

8:30 a.m. EST

Significant Activity – Feb 15-16



FEMA

Significant Events:

- Oroville Dam Emergency Spillway Erosion – CA

Significant Weather:

- Heavy snow possible – portions of Northern Intermountain, Northern Rockies, northern CA
- Snow – Central Appalachians to Northeast
- Rain and snow – Pacific Northwest to Northern Rockies, Central Great Basin, and central CA
- Rain and thunderstorms – Pacific Northwest to southern CA; Southern Plains
- Space Weather: No significant activity

Tropical Activity: No activity affecting U.S. interests

Earthquake Activity: No significant activity

Declaration Activity:

- Major Disaster Declaration request - KS
- Amendment No. 5 to FEMA-4297-DR-GA

Oroville Dam Spillway Erosion – CA



Current Situation

- California Department of Water Resources (DWR) continues to regulate outflow, reduce water levels, and support repair activities at Oroville Dam
- **Lake level is 871.01 feet as of 6 am EST (-10.13 feet);** target is 850 feet by February 18
- Current releases remain within capacity of downstream channels

Impacts

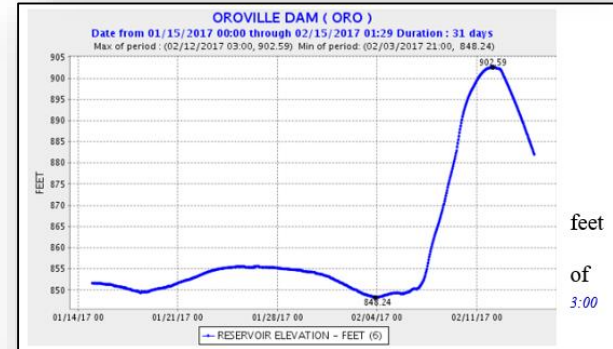
- Evacuation advisories remain in effect
- **11 shelters open with 323 occupants** (*ARC Shelter Count as of 5:49 am EST*)
- Kelly Ridge Powerhouse (located below Oroville Dam) is flooded and unsafe. Any further flooding could result in the potential release of 500 gallons of turbine oil stored in tanks.

State/Local Response

- CA SEOC at Full Activation; Governor declared State of Emergency

Federal Response

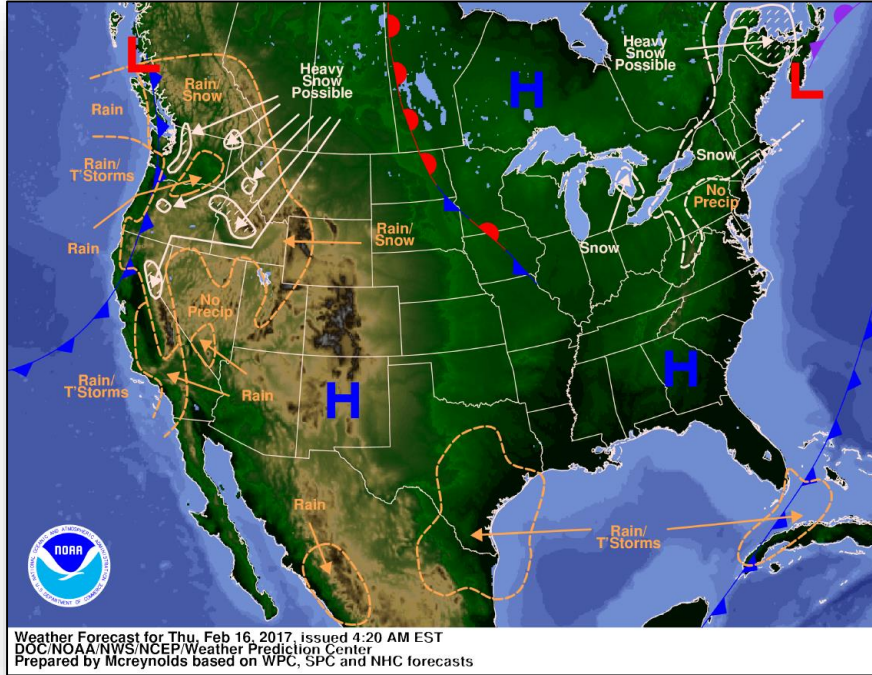
- Emergency Declaration (3381-EM-CA) approved on February 14
- FEMA Region IX RRCC at Level II, with select ESFs for day shift; **RWC at Enhanced Watch for night shift**
- FEMA Region IX IMAT-2 deployed to CA OES SOC
- ISB personnel deployed to FSA/ISB at Travis Air Force Base
- FEMA Region IX LNOs deployed to DWR and CA OES SOC
- National IMAT-East 1 on alert
- **FEMA NRCC deactivated February 15; NWC at Enhanced Watch, 24/7**



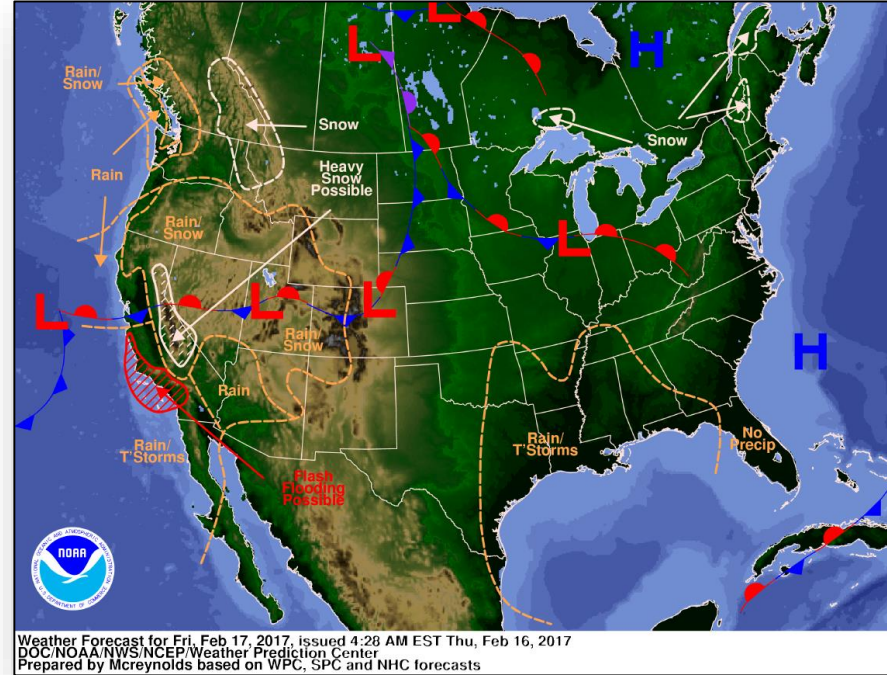
National Weather Forecast



FEMA

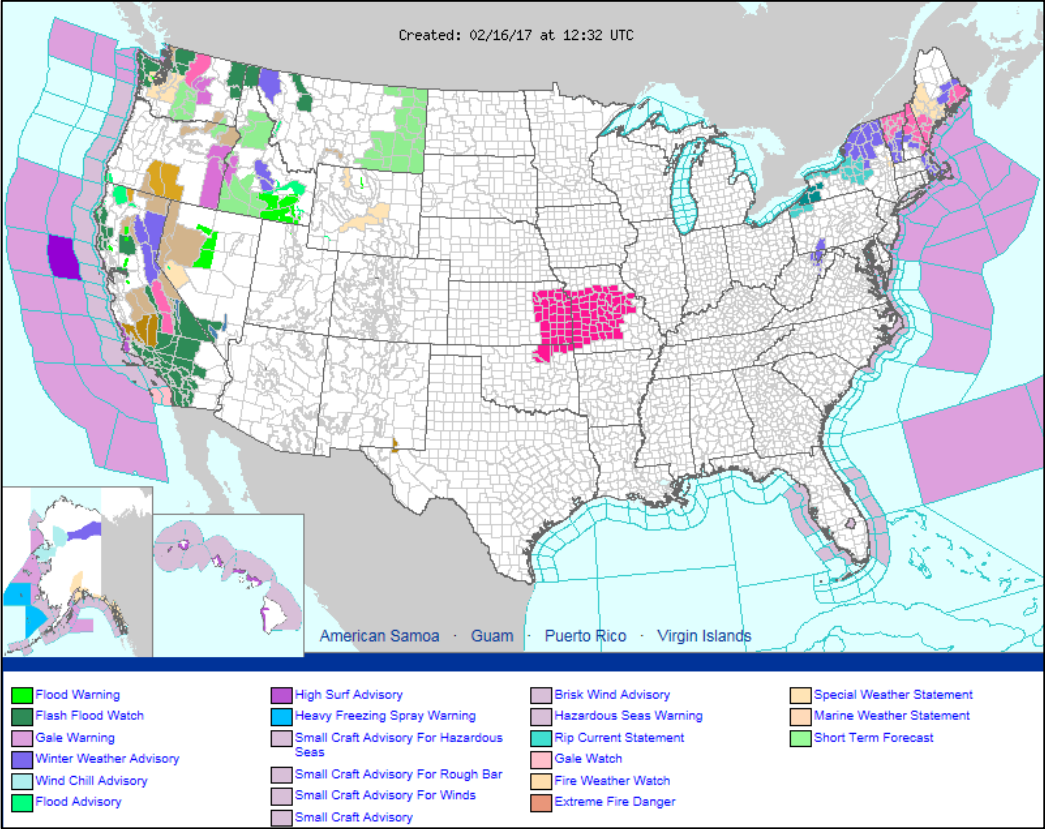


Today



Tomorrow

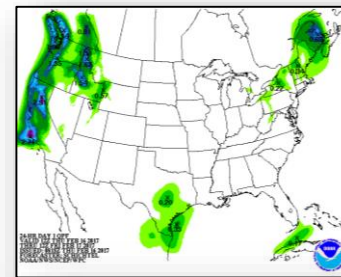
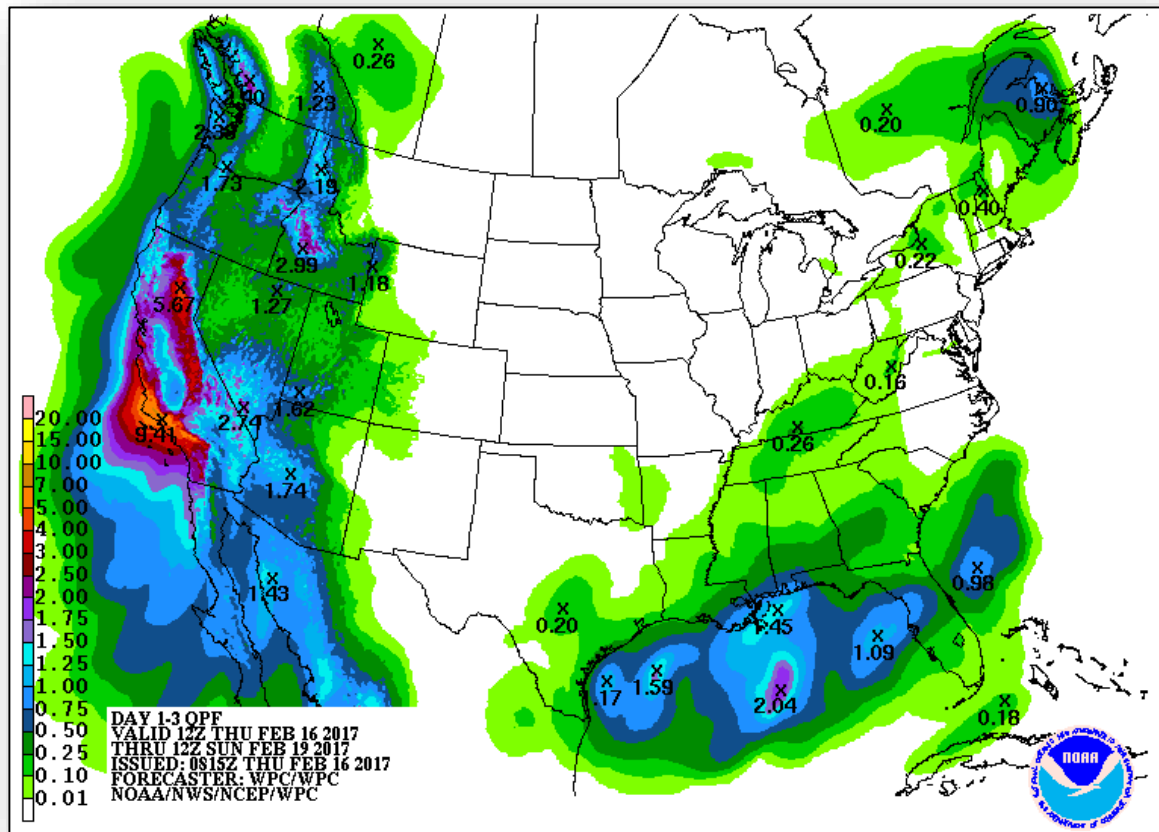
Active Watches and Warnings



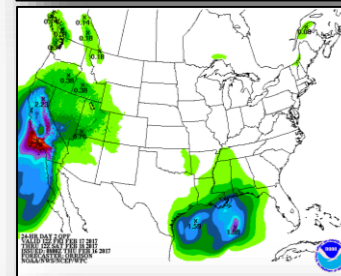
Precipitation Forecast – Days 1-3



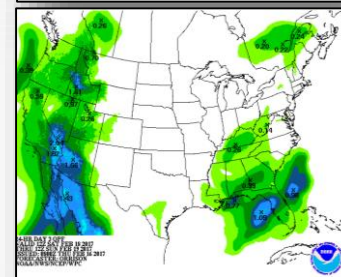
FEMA



Day 1



Day 2

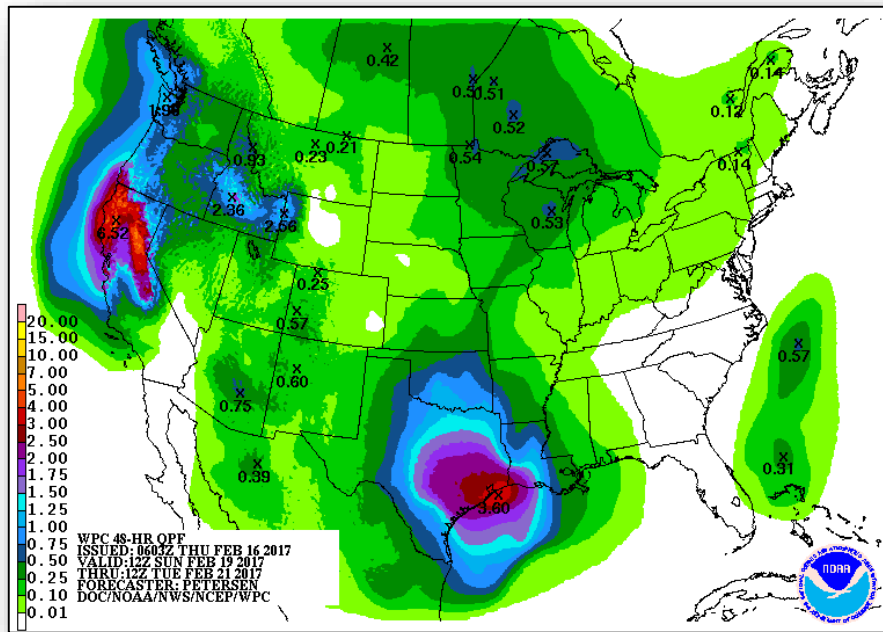


Day 3

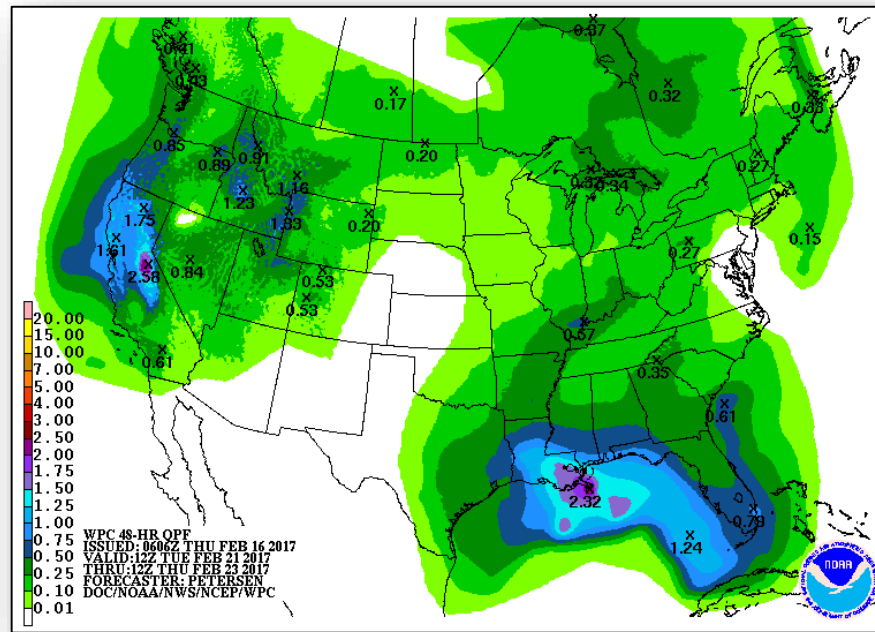
Precipitation Forecast – Days 4-7



FEMA



Days 4-5

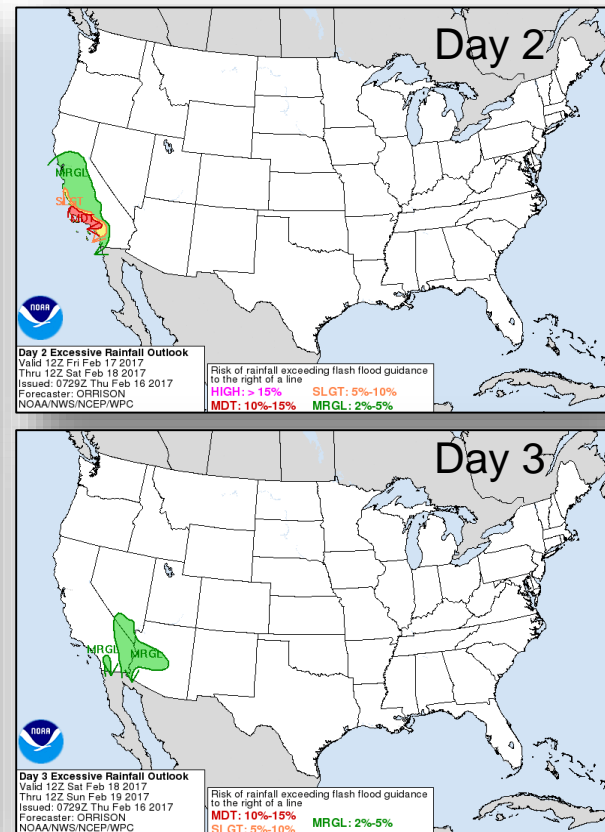
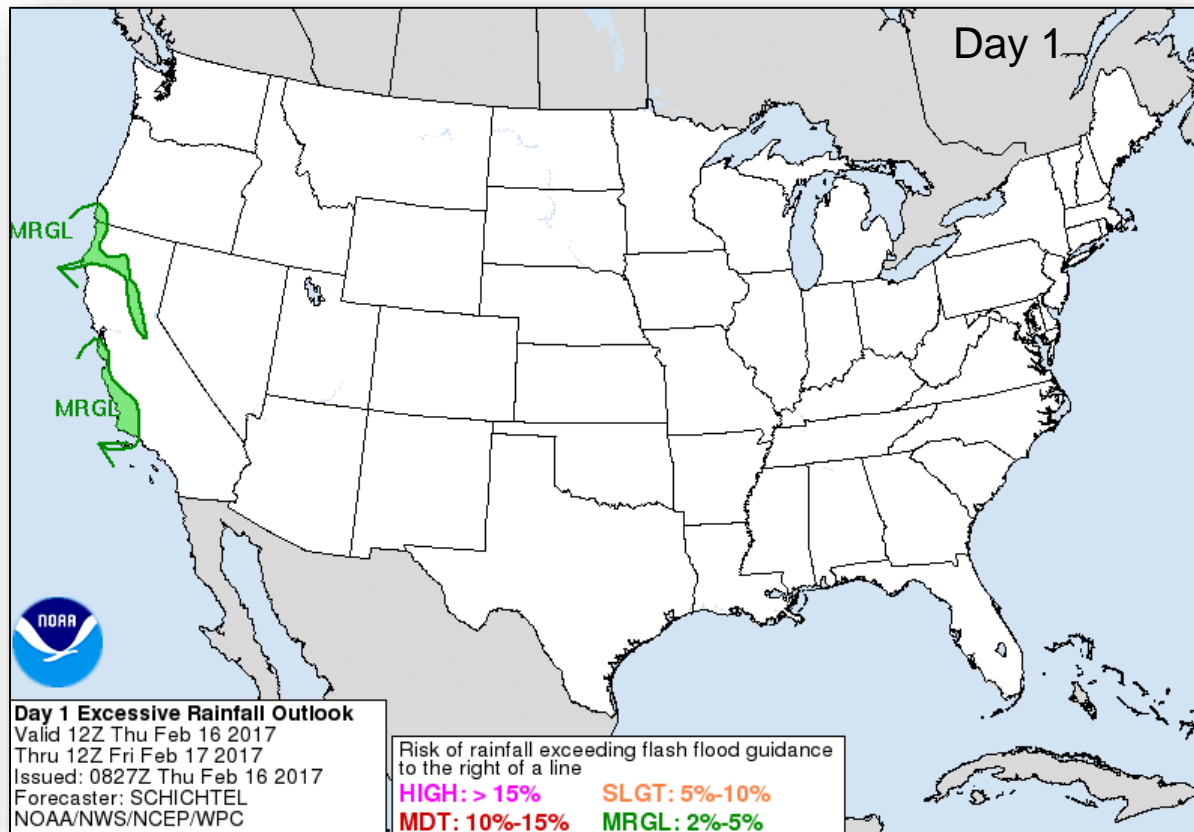


Days 6-7

Flash Flood Potential



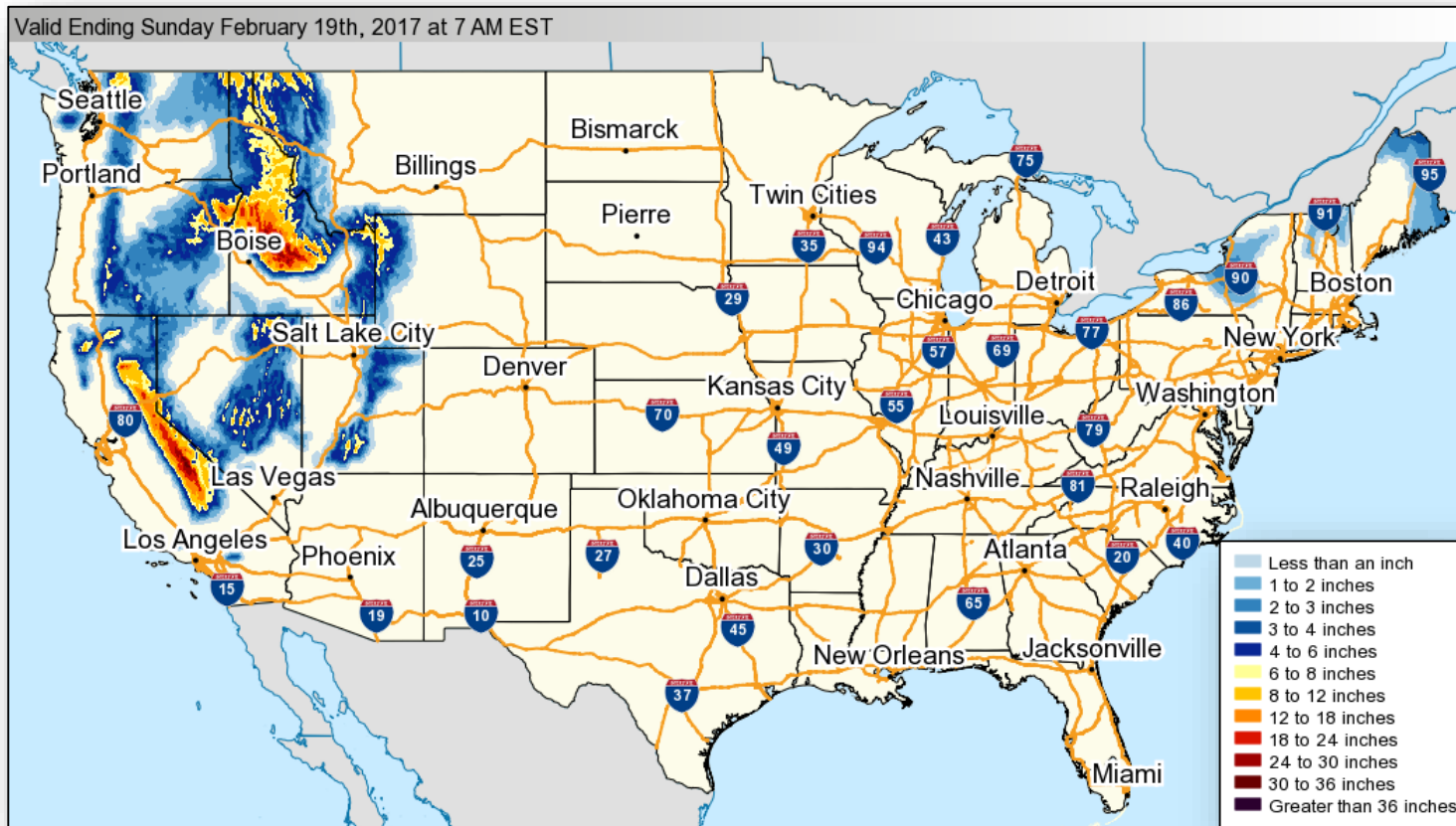
FEMA



Forecast Snowfall – Days 1-3



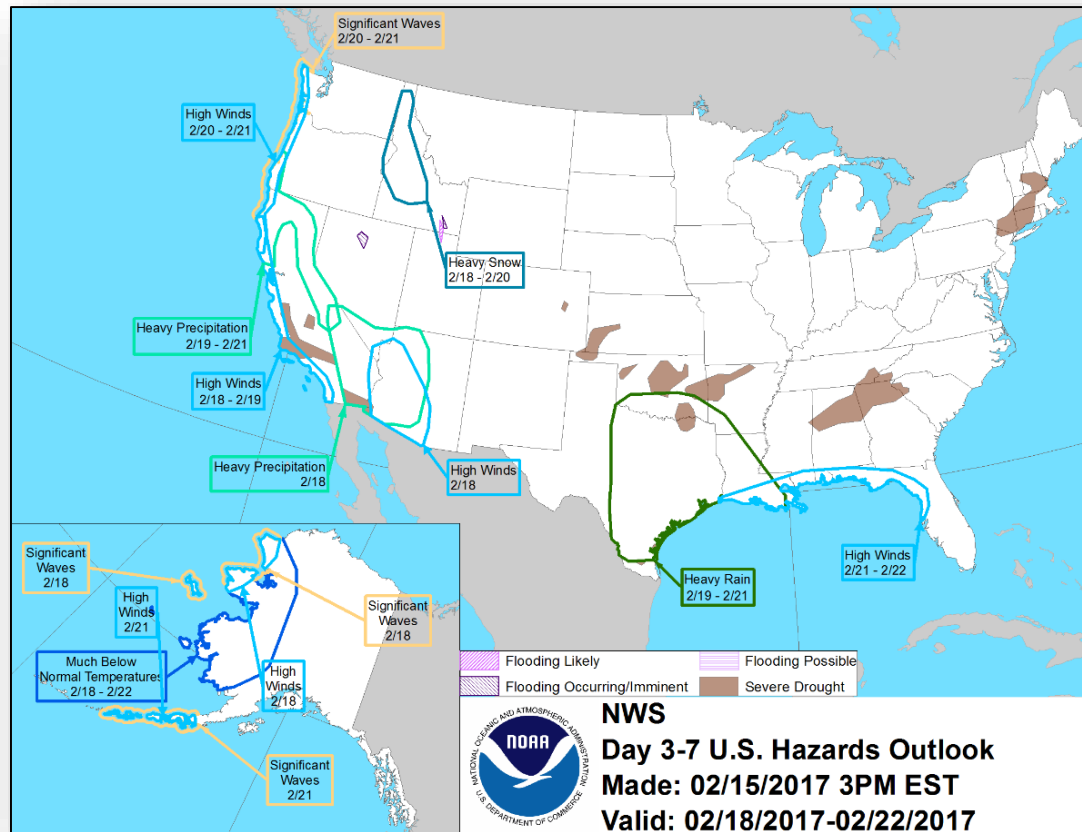
FEMA



Hazards Outlook – Feb 18-22



FEMA



Joint Preliminary Damage Assessments



FEMA

Region	State / Location	Event	IA/PA	Number of Counties		Start – End
				Requested	Completed	
X	Idaho	Severe Winter Weather December 22, 2016 – January 19, 2017	IA	2	2	2/8 – 2/10
			PA	4	0	2/8 – TBD
	Oregon	Severe Winter Weather January 8 – 20, 2017	IA	0	0	N/A
			PA	12	0	2/27 – TBD

Disaster Requests & Declarations



FEMA

Declaration Requests in Process		Requests APPROVED (since last report)	Requests DENIED (since last report)
3	Date Requested	0	0
Lake Traverse Reservation, Sisseton-Wahpeton Oyate Tribe – DR Severe Winter Storm	January 25, 2017		
NV – DR Severe Winter Storms, Flooding & Mudslides	February 10, 2017		
KS – DR Severe Winter Storm	February 13, 2017		

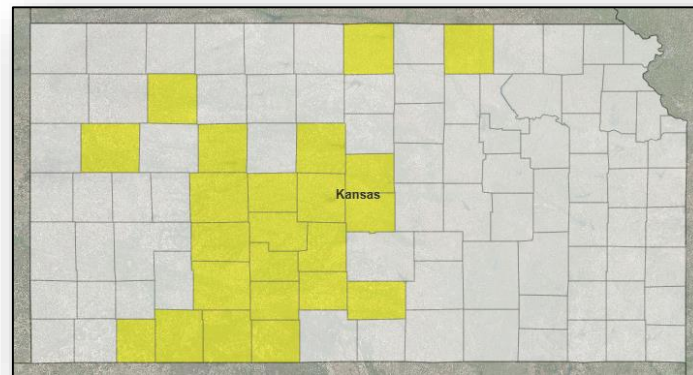
Declaration Request



FEMA

Kansas

- Governor requested a Major Disaster Declaration on February 13, 2017 for the State of Kansas
- For a severe winter storm during the period January 13-16, 2017
- Requesting:
 - Public Assistance for 23 counties
 - Hazard Mitigation statewide



Disaster Amendments

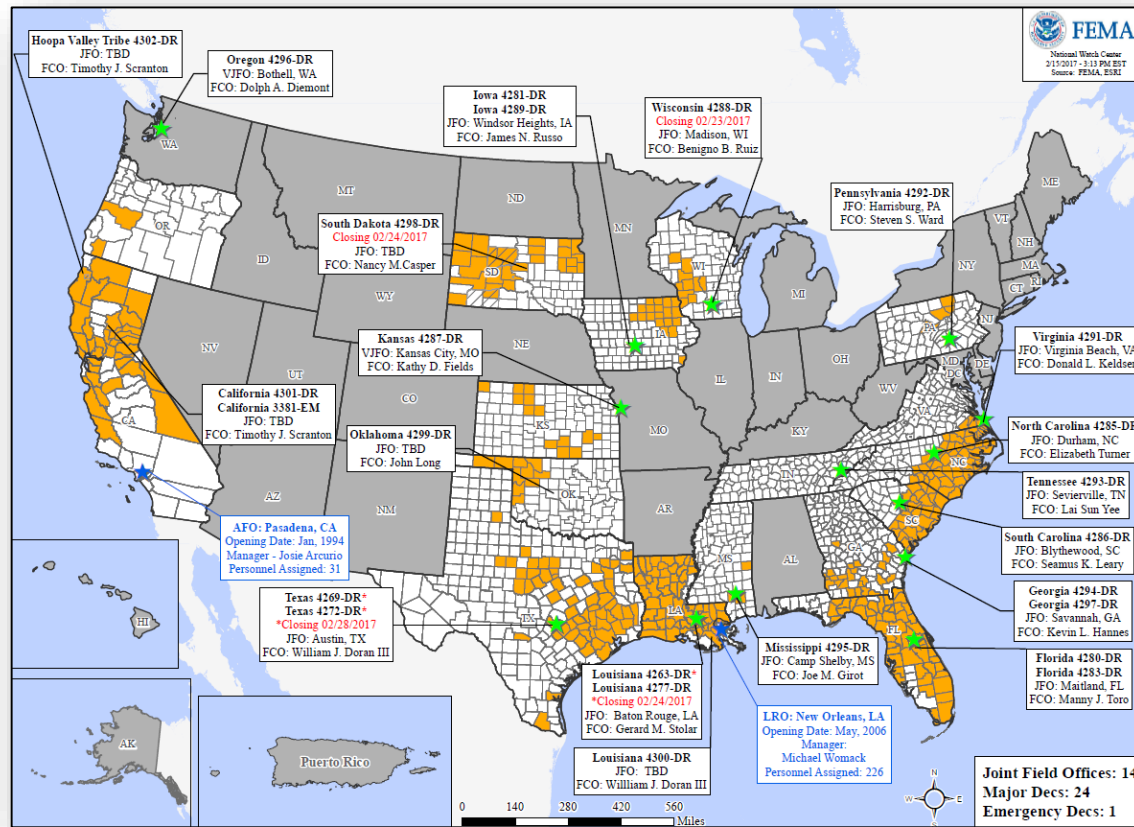


Amendment	Effective Date	Action
Amendment No. 5 to FEMA-4297-DR-GA	February 15, 2017	Adds 1 county for Public Assistance

Open Field Offices



FEMA



Readiness – Deployable Teams and Assets



FEMA

Resource	Force Strength	Available		Deployed	Other	Cadres with less than 25% availability
Total Workforce	10,173	5,384	52%	3,383	1,406	None

Resource	Status	Total	FMC Available	Partially Available	Not Available	Detailed, Deployed, Activated	Comments	Status Criteria																				
National IMAT		3	1	0	1	1	East-1 On Alert (Oroville, CA Dam Spillway Erosion) East-2 reconstituting through 2/28 West to GA (DR-4294, DR-4297)	Green: >3 Teams Available Yellow: 1 - 2 Teams Available Red: 0 Teams Available <i>N-IMAT red if 50% of Section Chiefs or Team Leader unavailable for deployment</i>																				
Regional IMAT		13	8	0	0	5	<u>Region VI-1 returned to FMC Deployed:</u> Region IV-2 to MS (DR-4295) Region VI-2 to LA (DR-4300) Region VIII to SD/CO (DR-4298) Region IX-2 to CA (EM-3381) Region X to WA (DR-4296)	Green > 6 Teams Available Yellow: 4 - 6 Teams Available Red: 0 - 4 Teams Available <i>R-IMAT also red if TL or Ops / Log Chief is unavailable & has no qualified replacement</i>																				
FCO		35	5	0	4	26		OCD Readiness <table><tr><th>FCO</th><th>Green</th><th>Yellow</th><th>Red</th></tr><tr><td>Type 1</td><td>3+</td><td>2</td><td>1</td></tr><tr><td>Type 2</td><td>4+</td><td>3</td><td>2</td></tr><tr><td>Type 3</td><td>4+</td><td>3</td><td>2</td></tr><tr><td>FDRC</td><td>3</td><td>2</td><td>1</td></tr></table>	FCO	Green	Yellow	Red	Type 1	3+	2	1	Type 2	4+	3	2	Type 3	4+	3	2	FDRC	3	2	1
FCO	Green	Yellow	Red																									
Type 1	3+	2	1																									
Type 2	4+	3	2																									
Type 3	4+	3	2																									
FDRC	3	2	1																									
FDRC		11	5	0	2	4																						
US&R		28	28	0	0	0		Green: >66% Available Yellow: 33% - 66% Available Red: <33% Available																				
MERS		36	28	0	6	2	<u>Assets are supporting:</u> LA: DR-4300 CA: EM-3381 (ISB support Oroville Dam) CA: DR-4301	Green: >66% Available Yellow: 33% - 66% Available Red: <33% Available																				

Readiness – Activation Teams



Resource	Status	Total	Status	Activated Team	Activation Level	Activation Times	Reason/Comments
NWC		5	Activated		Enhanced Watch	24/7	Oroville, CA Dam Emergency Spillway Erosion
NRCC		2	Not Activated				Deactivated
HLT		1	Not Activated				Deactivated for the Season
RWCs/MOCs		10	Activated	Region IX	Enhanced Watch	Night shift 10:00 pm-10:00 am EST	Oroville, CA Dam Emergency Spillway Erosion
RRCCs		10	Activated	Region IX	Level II	Day shift 10:00 am-10:00 pm EST	Oroville, CA Dam Emergency Spillway Erosion

Back-up Regions (Feb 13-19): II & V

Common Operating Picture

FEMA-4293-DR-TN / Wildfires

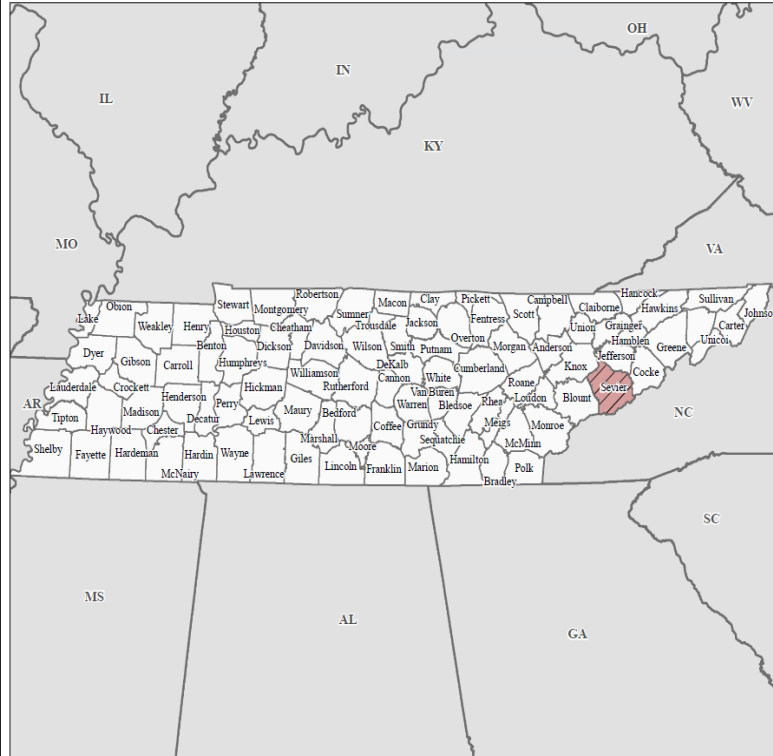
Declared: 12/15/2016

Incident Period: 11/28/2016 to 12/09/2016

02/16/2017 (Day 64)

COUNTY DESIGNATIONS

FEMA-4293-DR, Tennessee Disaster Declaration as of 12/15/2016



Chronology:

- On November 28th, 2016 the State of Tennessee requested, and was granted by the Region IV Administrator, a FMAG (FEMA-5167-FM-TN) for the Chimney Tops 2 wildfire burning in Sevier County.
- On December 9th, 2016, the State requested a Major Disaster Declaration granting Individual Assistance (IA), Public Assistance (PA); Categories A - G, for five (5) counties: Coffee, McMinn, Polk, Sequatchie and Sevier and requested Hazard Mitigation state-wide.
- On December 15th, 2016, the President declared IA & PA (Cat A & B) for one County (Sevier).
- On January 5th, 2017, the State requested an Amendment authorizing Public Assistance, Categories C through G, and adding "winds" for Sevier County, which is in process.
- On January 12th 2017, FEMA denied the State request for four additional counties; Coffee, McMinn, Polk and Sequatchie and additional incident types.
 - The State is in the process of appealing.
- Private Property Debris Removal (PPDR) was approved on February 2nd, 2017 for Sevier County and the cities of Pigeon Forge and Gatlinburg.
- On February 8th, 2017 Amendment #1 changed the FCO from Mr. W. Michael Moore to Ms. Lai Sun Yee.

Common Operating Picture

FEMA-4293-DR-TN / Wildfires

Declared: 12/15/2016
Incident Period: 11/28/2016 to 12/09/2016

02/16/2017 (Day 64)

DESIRED OUTCOMES

Desired Outcomes

- Provide disaster survivor-centric services.
- Complete 100% review of applicant cases prior to end of the registration period in order to reduce ineligibles, appeals and recoupment of funds.
- Assist disaster survivors in identifying resources for unmet needs.
- Complete Public Assistance Applicant Briefings, Kickoff Meetings and process Project Worksheets in an efficient and timely manner.
- Provide Hazard Mitigation assistance to local communities in order to reduce future losses.
- Enhance the ability of the State and local governments to deal with post disaster debris removal, which could pose health and safety issues in the future.
- Provide the County and local communities with a vehicle to manage the analysis and compliance issues dealing with Private Property Debris Removal (PPDR).

Common Operating Picture

FEMA-4293-DR-TN / Wildfires

Declared: 12/15/2016

Incident Period: 11/28/2016 to 12/09/2016

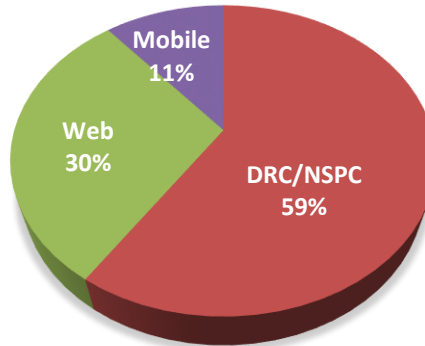
02/16/2017 (Day 64)

INDIVIDUAL ASSISTANCE (AS OF 02/14/2017)

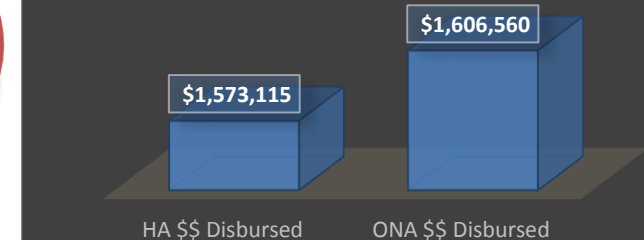
IA Snapshot - COB 2/14/17

Total Registrations (All)	1,414
Total IHP Disbursed	\$3,179,675
# of HA Payments	737
Total HA Disbursed	\$1,573,115
HA Eligibility Rate	44.17%
# of ONA Payments	290
Total ONA Disbursed	\$1,606,560
ONA Eligibility Rate	44.22%
Max Awards	31
Max Award \$\$ Disbursed	\$1,032,300
Inspections Issued	657
Inspections Returned	650
Inspections Outstanding	7
% Complete	98.93%

IA Registrations (Total 1,413)



INDIVIDUALS AND HOUSEHOLD PROGRAMS (IHP)



Small Business Administration (SBA) As of COB 2/12/17

Applications:	Home Loans	Business	EIDL	Total
Referrals	716	436	49	1,201
Received	218	91	37	346
Loans Approved	57	21	14	92
Dollars Approved	\$4,528,900	\$2,457,500	\$1,146,100	\$8,132,500

Common Operating Picture

FEMA-4293-DR-TN / Wildfires

Declared: 12/15/2016

Incident Period: 11/28/2016 to 12/09/2016

02/16/2017 (Day 64)

PUBLIC ASSISTANCE (AS OF 02/14/2017)

Request for Public Assistance (RPAs)

Total RPAs Received	20
Total Eligible RPAs	14
Total Pending RPAs	4
Total Applicants Withdrawn	2
Kick-off Meetings to be Completed	14
Kick-off Meetings Completed	6

Project Worksheets

Projected	29
PWs Developed	20
PWs in Queue	15
PWs Obligated	0

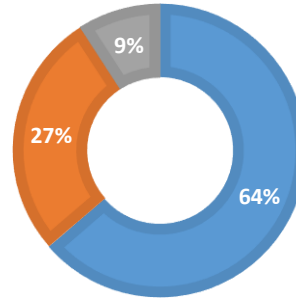
406 Mitigation

PWs with 406 Mit Proposal	0
Total \$\$ 406 Mit Proposal	0

Dollar Amounts

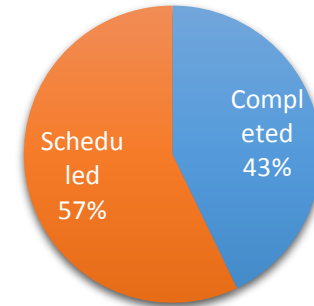
Current Estimated Amount	\$3,935,355
Estimated Federal Share (75%)	\$2,951,516

RPA STATUS



■ Eligible ■ Pending ■ Withdrawn

Kick-Off Meeting Status



Project Worksheet (PW) Status



Common Operating Picture

FEMA-4293-DR-TN / Wildfires

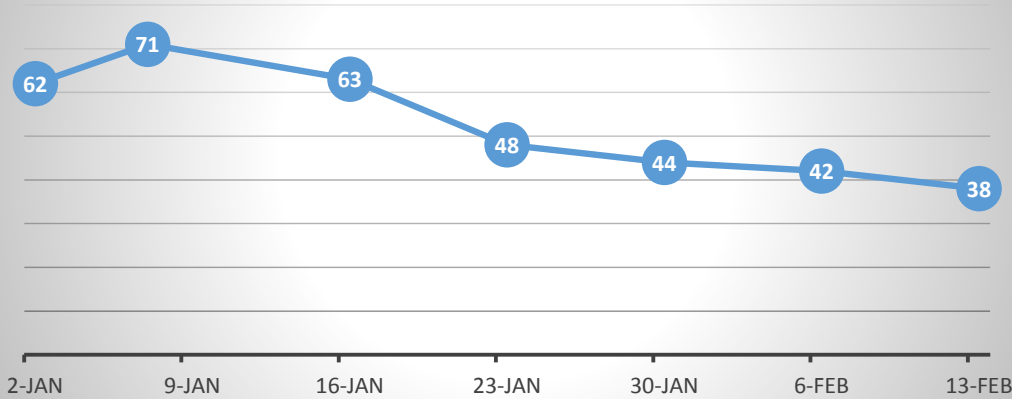
Declared: 12/15/2016

Incident Period: 11/28/2016 to 12/09/2016

02/16/2017 (Day 64)

FINANCE AND STAFFING (AS OF 02/14/2017)

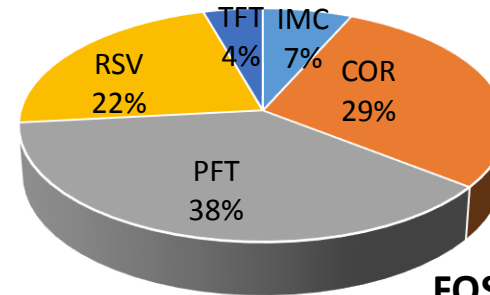
Staffing (Since 1/1/2017)



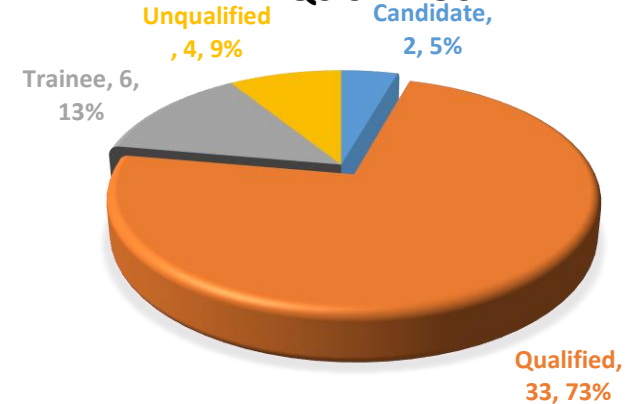
Training Courses Provided and Scheduled

- Procurement Disaster Assistance Team (PDAT) Training
- Personal Identifiable Information (PII) Training
- DTS User Familiarization Course
- Government Ethics (TBD)

Current Staffing Composition



FQS STATUS



Common Operating Picture

FEMA-4293-DR-TN / Wildfires

Declared: 12/15/2016

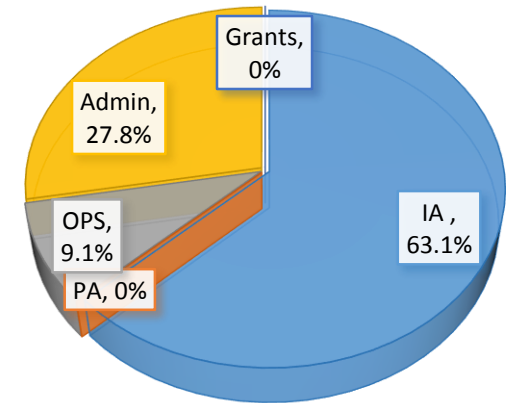
Incident Period: 11/28/2016 to 12/09/2016

02/16/2017 (Day 64)

FINANCE AND STAFFING (AS OF 02/14/2017)

PROGRAM AREA	PROGRAM NAME	OBLIGATIONS	UN-LIQ OBLIG\$	%OBLG
1- INDIVIDUAL ASSISTANCE	2503-UNEMPLOYMENT	0.00	0.00	
	2576-LEGAL SERVICES	5,000.00	5,000.00	
	4149-OTHER NEEDS ASSISTANCE	1,760,000.00	163,442.84	
	414X-HOUSING ASSISTANCE	2,580,300.00	1,017,960.69	
	4152-CRISIS COUNSELING-SCC	80,000.00	80,000.00	
1- INDIVIDUAL ASSISTANCE Total		4,425,300.00	1,266,403.53	63.1%
2- PUBLIC ASSISTANCE	416X-PUBLIC ASSISTANCE	0.00	0.00	
2- PUBLIC ASSISTANCE Total		0.00	0.00	0.0%
4-OPERATIONS	2508-MISSIONS-DFA	636,004.00	636,004.00	
4-OPERATIONS Total		636,004.00	636,004.00	9.1%
5-ADMINISTRATION	11XX-SALARIES & BENEFITS	782,961.13	0.00	
	21XX-TRAVEL	527,922.08	116,210.81	
	22XX-TRANSPORTION	11,908.60	10,281.02	
	23XX-RENT, COMM, UTILITIES	106,288.68	74,288.68	
	24XX-PRINT & REPRO	7,247.19	2,247.19	
	2501-MISSIONS-FOS	5,000.00	5,000.00	
	2592-IA CONTRACTS	382,269.00	353,082.50	
	25XX-OTHER SERVICES	96,836.76	80,497.20	
	26XX-SUPPLIES & MATERIALS	30,098.32	25,586.16	
	31XX-EQUIPMENT	630.00	630.00	
5-ADMINISTRATION Total		1,951,161.76	667,823.56	27.8%
GRANTS	41XX-GRANTS	0.00	0.00	
GRANTS Total		0.00	0.00	0.0%
Grand Total		7,012,465.76	2,570,231.09	100.0%

COST REPORT



Common Operating Picture

FEMA-4293-DR-TN / Wildfires

Declared: 12/15/2016

Incident Period: 11/28/2016 to 12/09/2016

02/16/2017 (Day 64)

HIGHLIGHTS & BEST PRACTICES

Highlights

- IA completed a 100% review of applicant cases within the registration period in order to reduce ineligibles, appeals, and recoupment of funds.
- Under PA, a multiagency Soil Stabilization Task Force (SSTF) was established allowing the U. S. Forest Service (USFS), the U.S. Geological Survey (USGS) and Natural Resources Conservation Service (NRCS) to survey and evaluate soil conditions following the fire.



FEMA

FEMA's mission is to support our citizens and first responders to ensure that as a nation we work together to build, sustain, and improve our capability to prepare for, protect against, respond to, recover from, and mitigate all hazards.

