

The Disaster Center is dedicated to the idea that disaster mitigation is cost effective and individuals pursuing their own interest are the greatest potential force for disaster reduction.

Please consider making a small donation to the Disaster Center



When disaster mitigation is cost effective, we are on the road to bringing disasters to an end.



FEMA

Daily Operations Briefing

Saturday, February 25, 2017

8:30 a.m. EST

Significant Activity – Feb 24-25



FEMA

Significant Events: None

Significant Weather:

- Slight to marginal risk for Severe thunderstorms – Mid-Atlantic to Northeast
- Marginal risk for flash flooding – Ohio Valley to Great Lakes
- Critical/Elevated Fire weather – NM, TX, OK, GA, SC & NC
- Space Weather: Past 24 hours – none observed; next 24 hours – none predicted

Tropical Activity: No activity affecting U.S. interests

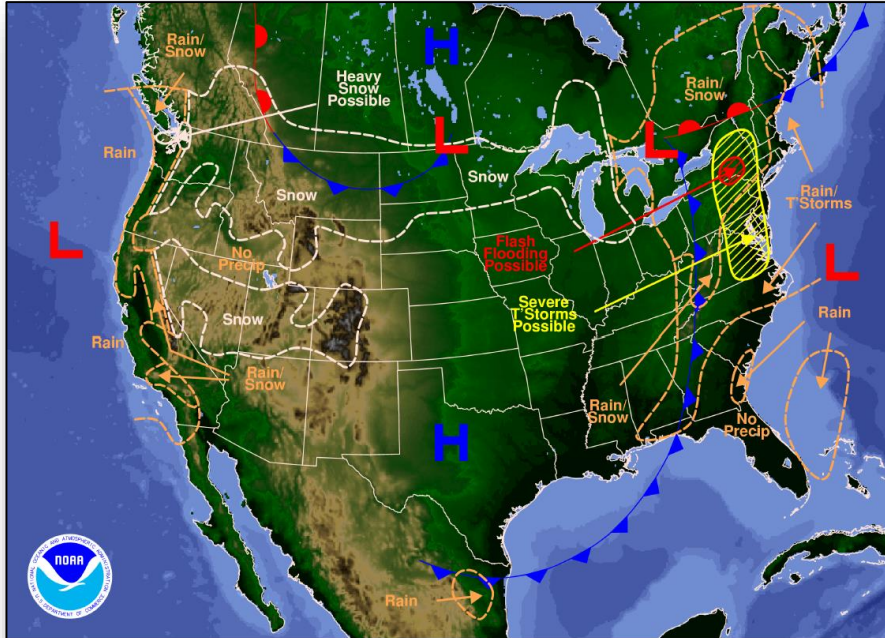
Earthquake Activity: No significant activity

Declaration Activity: Major Disaster Declaration approved for Kansas

National Weather Forecast

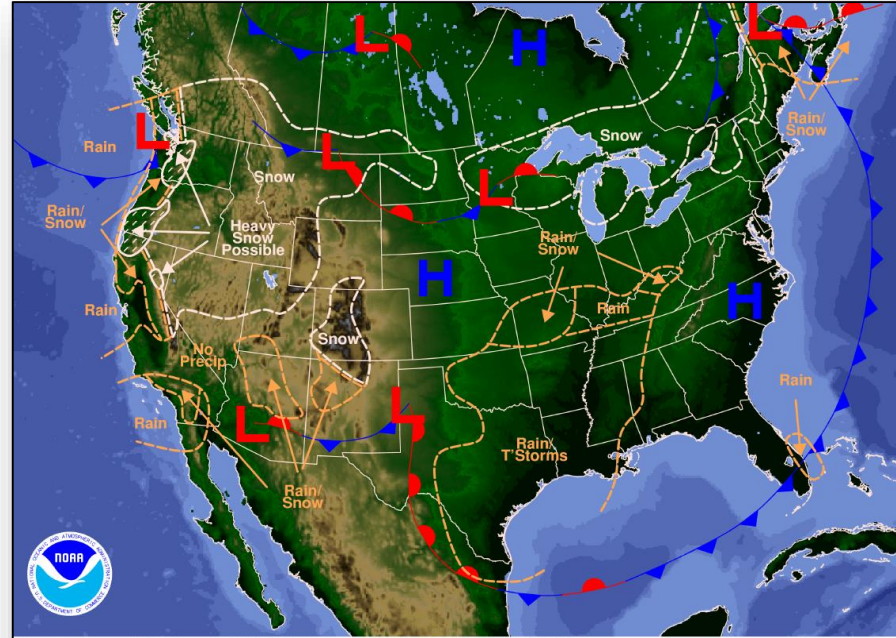


FEMA



Weather Forecast for Sat, Feb 25, 2017, issued 4:52 AM EST
DOC/NOAA/NWS/NCEP/Weather Prediction Center
Prepared by McCreynolds based on WPC, SPC and NHC forecasts

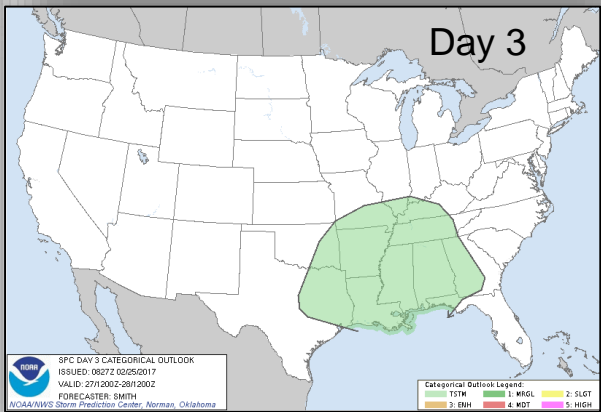
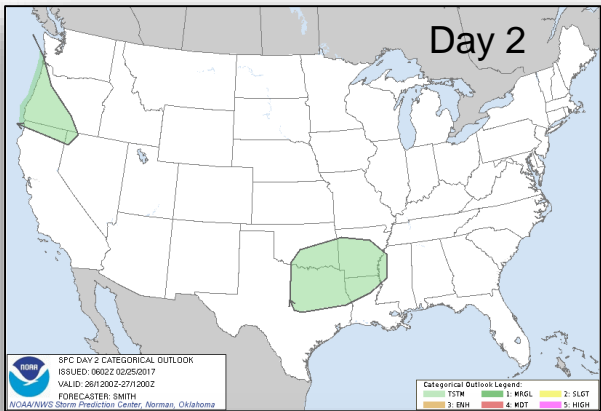
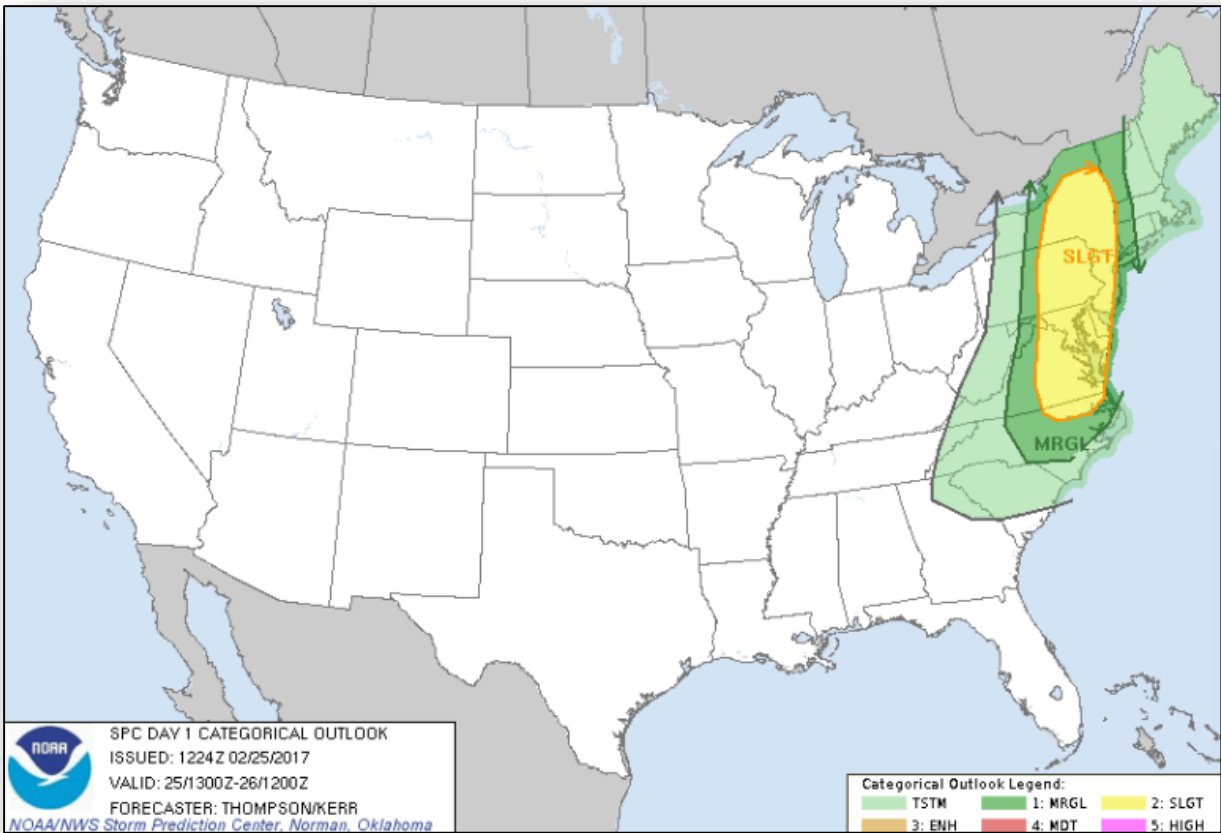
Today



Weather Forecast for Sun, Feb 26, 2017, issued 4:56 AM EST Sat, Feb 25, 2017
DOC/NOAA/NWS/NCEP/Weather Prediction Center
Prepared by McCreynolds based on WPC, SPC and NHC forecasts

Tomorrow

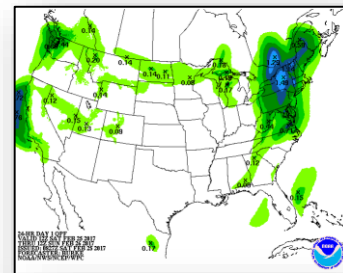
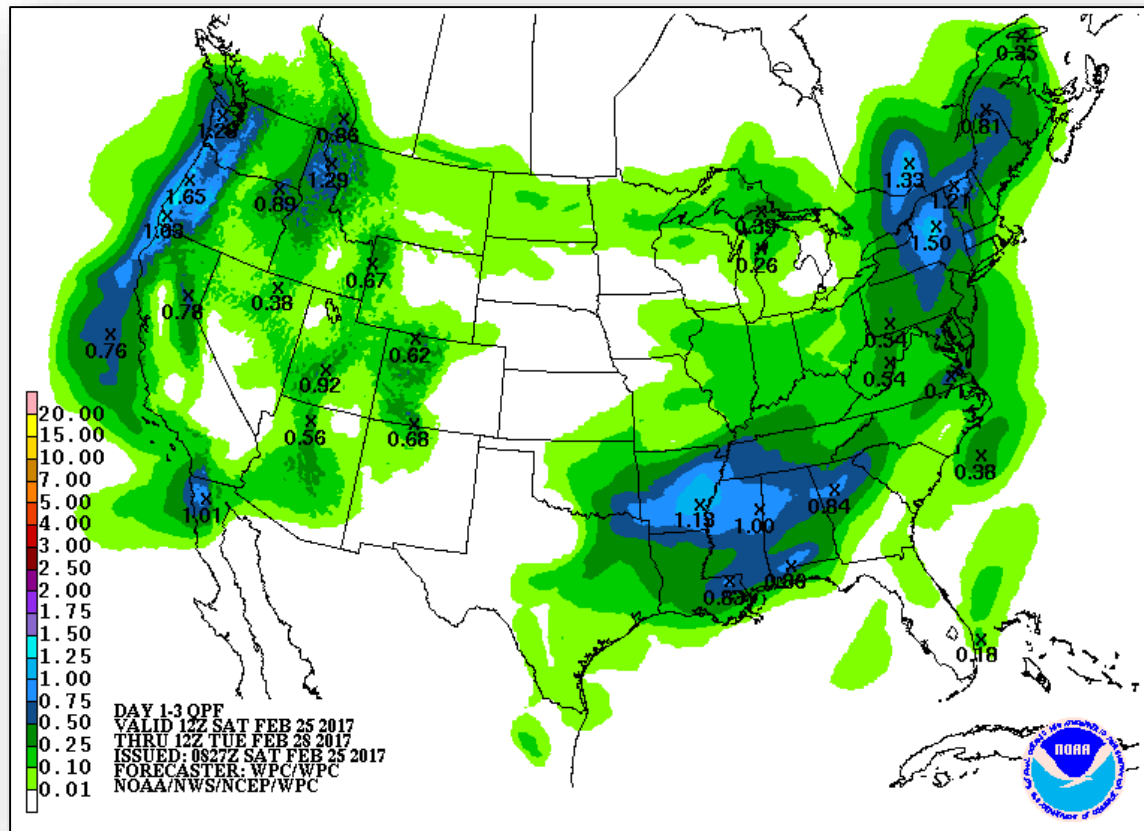
Severe Weather Outlook – Days 1-3



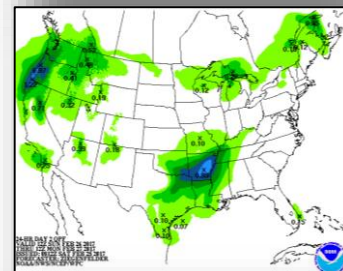
Precipitation Forecast – Days 1-3



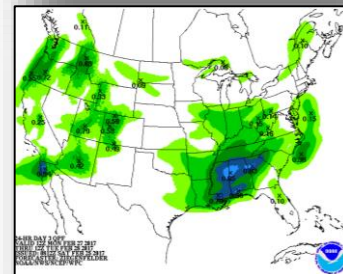
FEMA



Day 1



Day 2

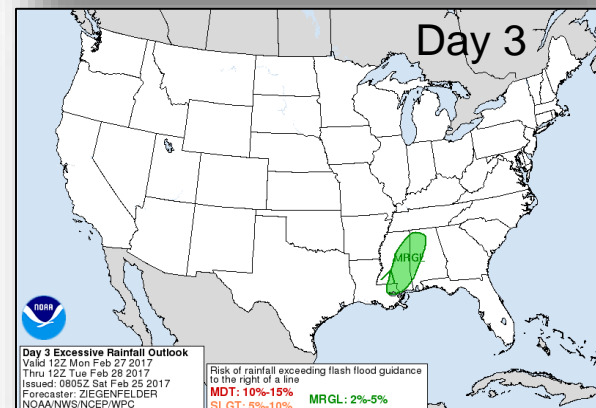
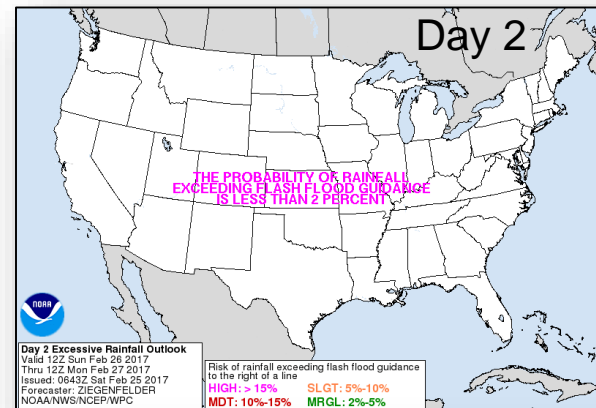
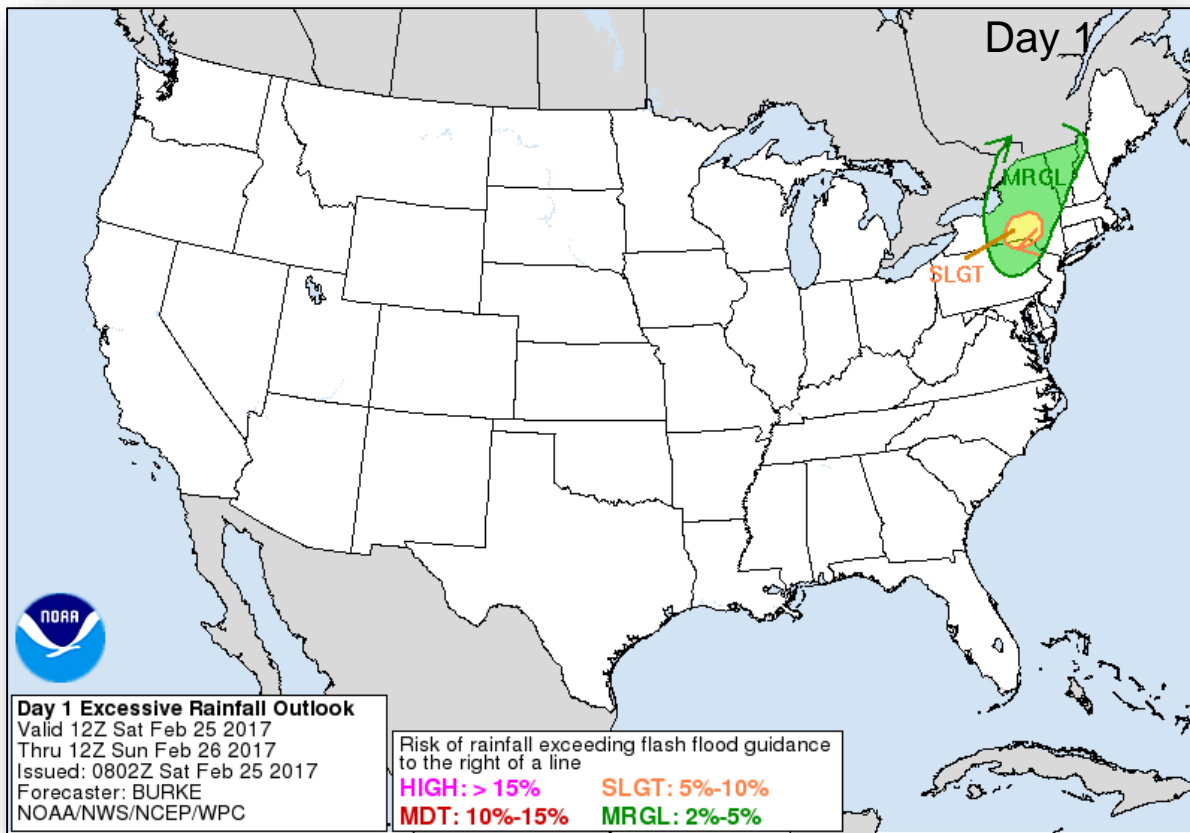


Day 3

Flash Flood Potential



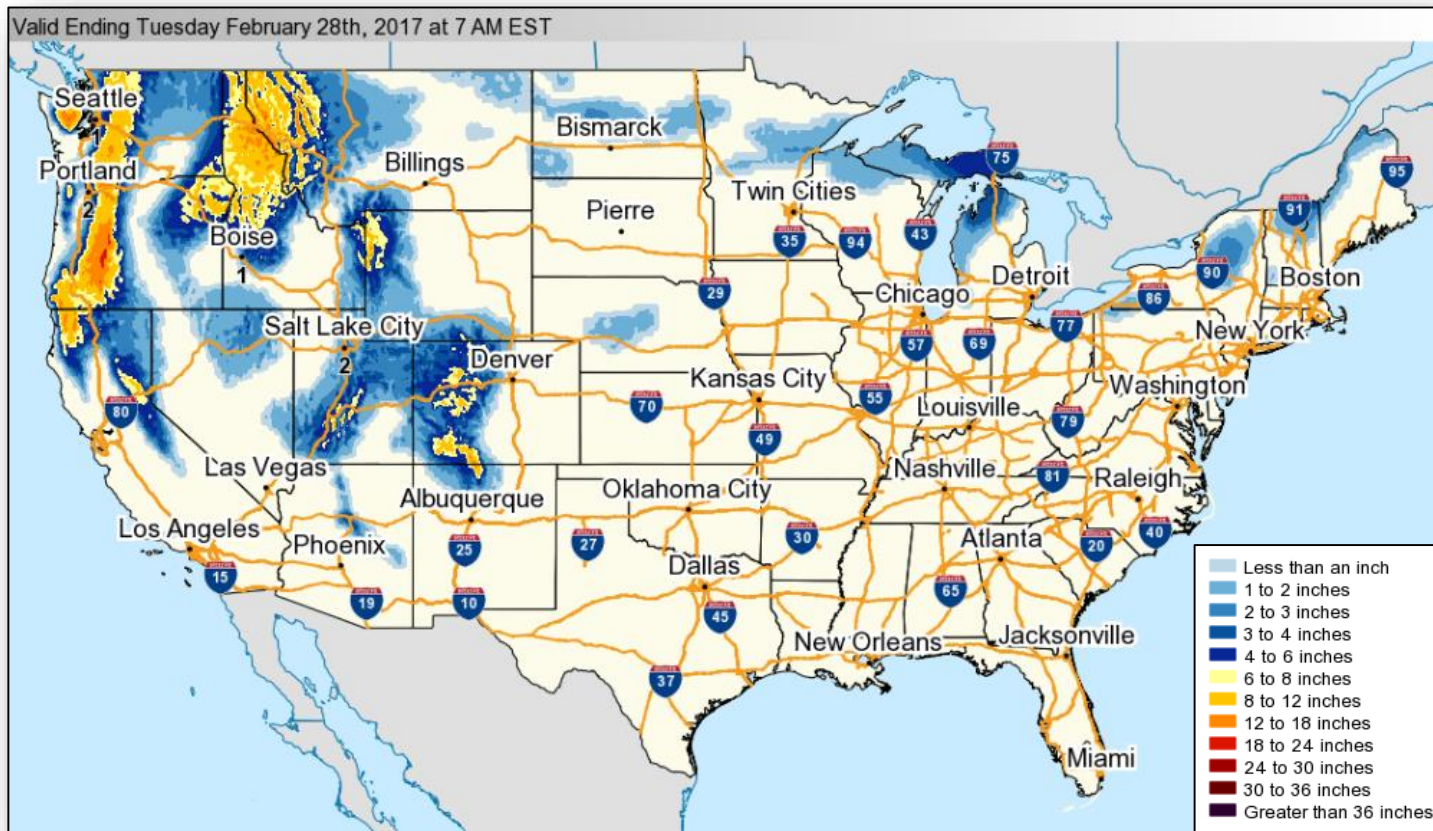
FEMA



Forecast Snowfall – Days 1-3



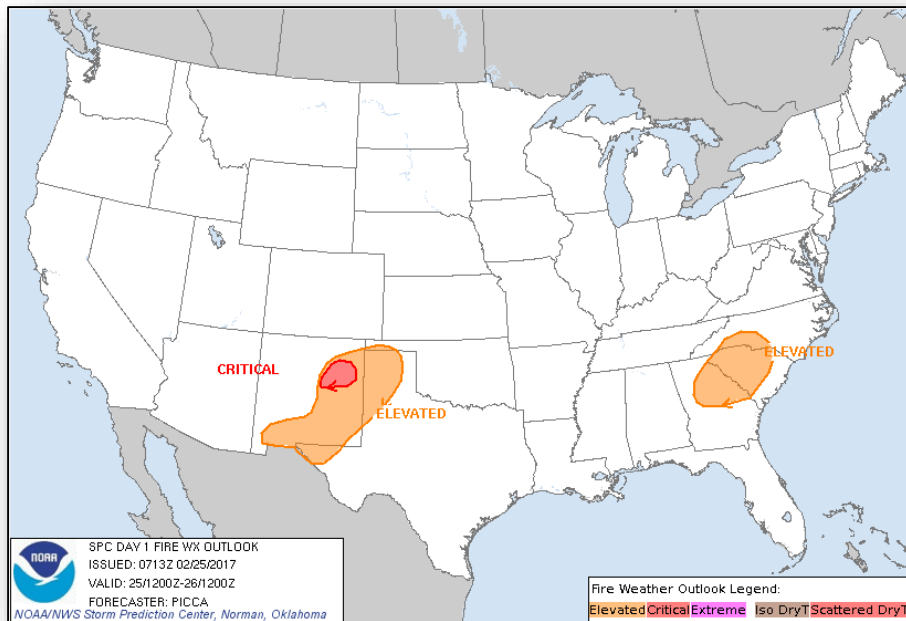
FEMA



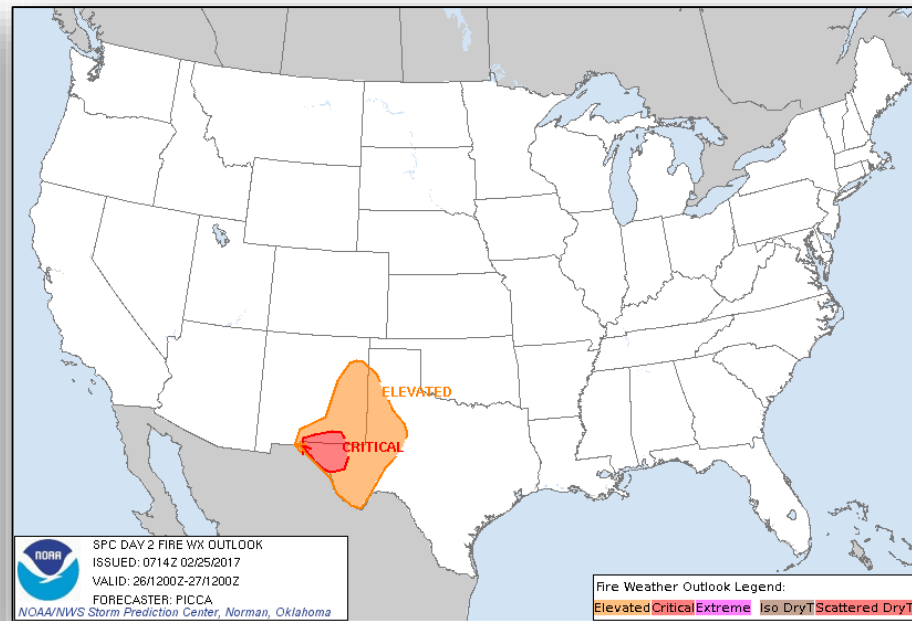
Fire Weather Outlook



FEMA



Day 1

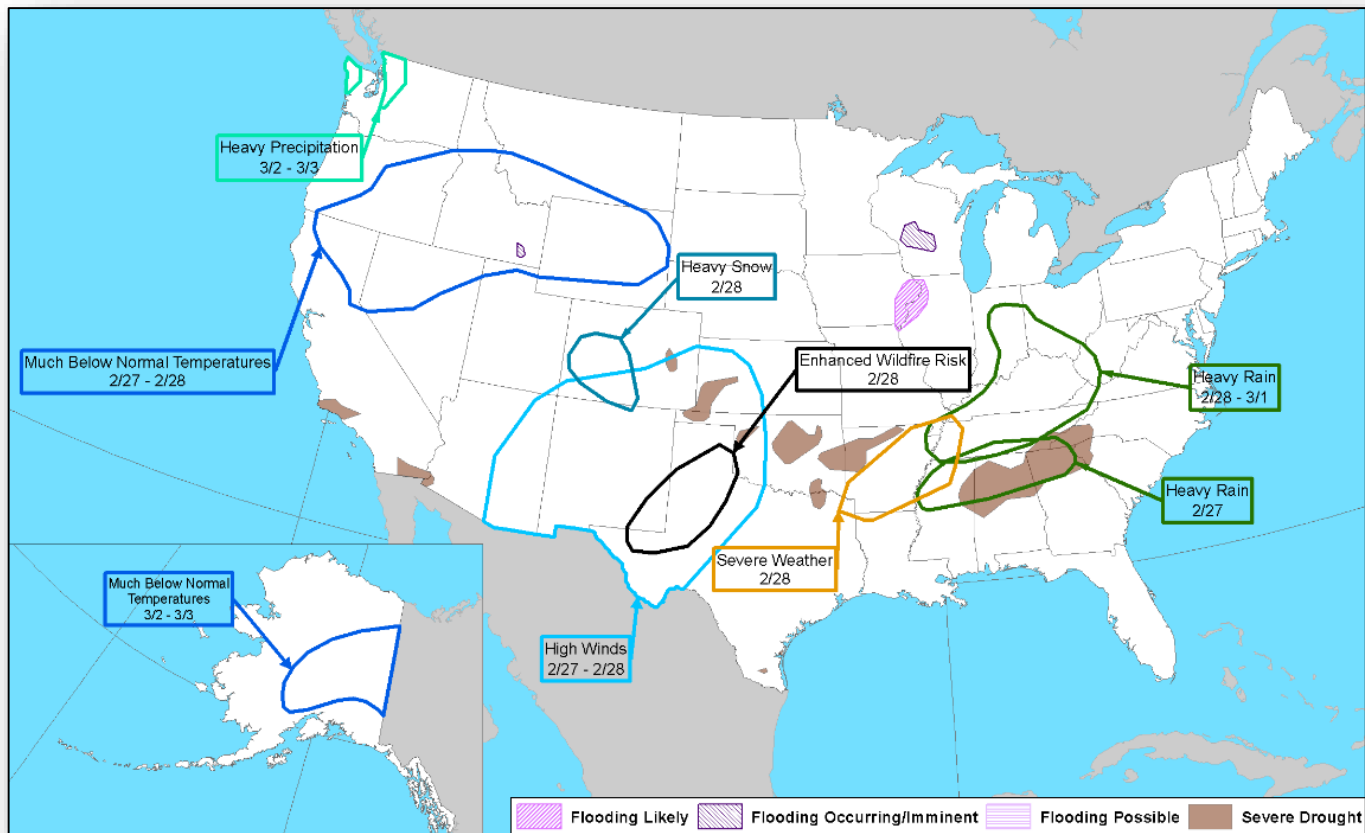


Day 2

Hazards Outlook – Feb 27-Mar 3



FEMA





Space Weather



FEMA

| | Space Weather Activity | Geomagnetic Storms | Solar Radiation | Radio Blackouts |
|---|------------------------|--------------------|-----------------|-----------------|
| Past 24 Hours | None | None | None | None |
| Next 24 Hours | None | None | None | None |
| For further information on NOAA Space Weather Scales refer to http://www.swpc.noaa.gov/noaa-scales-explanation | | | | |



Wildfire Summary



| Fire Name (Counties) | FMAG # (Approved Date) | Acres Burned | Percent Contained | Evacuations (Residents) | Structures | | | Fatalities / Injuries |
|---|---------------------------|-----------------|----------------------|----------------------------|------------|---------|-----------|--------------------------|
| | | | | | Threatened | Damaged | Destroyed | |
| Oklahoma (1) | | | | | | | | |
| 141 st Fire (Wagoner County) FINAL | 5169-FM-OK February 23 | 480 | 85% (+10) | Lifted | 300 homes | 0 | 0 | 0 / 0 |



FEMA

Joint Preliminary Damage Assessments

| Region | State / Location | Event | IA/PA | Number of Counties | | Start – End |
|--------|------------------|---|-------|--------------------|-----------|-------------|
| | | | | Requested | Completed | |
| X | Oregon | Severe Winter Weather January 8-20, 2017 | IA | 0 | 0 | N/A |
| | | | PA | 12 | 0 | 2/27 – TBD |

Disaster Requests & Declarations



FEMA

| Declaration Requests in Process | | Requests APPROVED (since last report) | Requests DENIED (since last report) |
|---------------------------------|-------------------|--|--|
| 0 | Date Requested | 1 | 0 |
| KS – DR Severe Winter Storm | February 13, 2017 | Declared February 24, 2017 | |

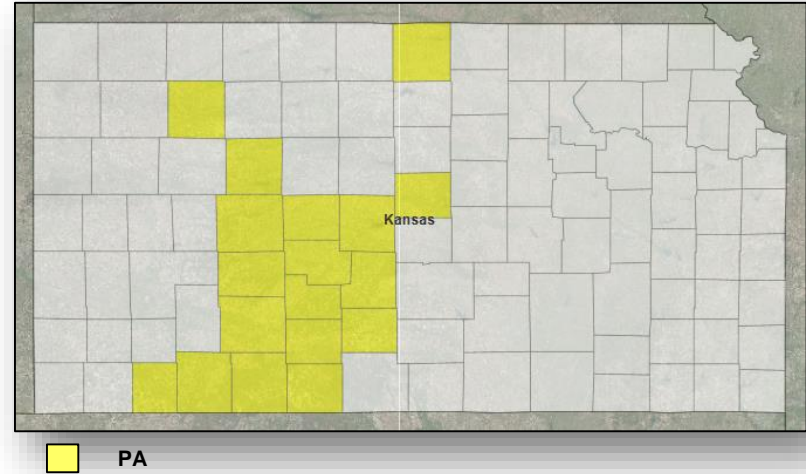
Declaration Approved



FEMA

FEMA-4304-DR-KS

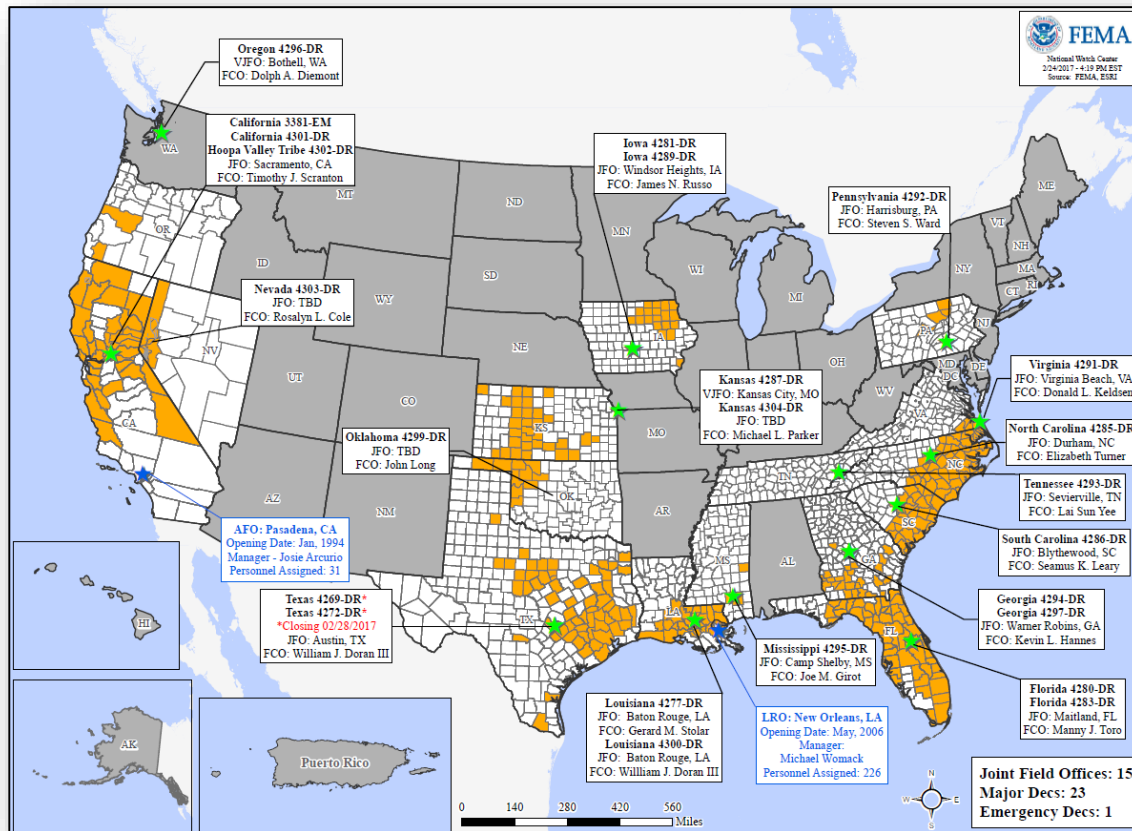
- Major Disaster Declaration was approved on February 24, 2017 for the State of Kansas
- For a severe winter storm during the period of January 13-16, 2017
- Provides:
 - Public Assistance for 18 counties
 - Hazard Mitigation statewide
- FCO is Michael L. Parker



Open Field Offices



FEMA



Readiness – Deployable Teams and Assets



FEMA

| Resource | Force Strength | Available | | Deployed | Other | Cadres with less than 25% availability |
|-----------------|----------------|-----------|-----|----------|-------|--|
| Total Workforce | 10,191 | 5,562 | 54% | 3,240 | 1,389 | None |

| Resource | Status | Total | FMC Available | Partially Available | Not Available | Detailed, Deployed, Activated | Comments | Status Criteria | | | | | | | | | | | | | | | | | | | | |
|---------------|--------|--------|---------------|---------------------|---------------|-------------------------------|---|---|-----|-------|--------|-----|--------|----|---|---|--------|----|---|---|--------|----|---|---|------|---|---|---|
| National IMAT | | 3 | 0 | 0 | 1 | 2 | East-1 to CA (Oroville Dam Spillway Erosion) East-2 reconstituting through 2/28 West to GA (DR-4294, DR-4297) | Green: >3 Teams Available Yellow: 1 - 2 Teams Available Red: 0 Teams Available <i>N-IMAT red if 50% of Section Chiefs or Team Leader unavailable for deployment</i> | | | | | | | | | | | | | | | | | | | | |
| Regional IMAT | | 13 | 8 | 0 | 0 | 5 | <u>Region VIII demobilized from 4298-DR Deployed:</u> Region IV-2 to MS (DR-4295) Region VI-2 to LA (DR-4300) Region IX-1 to NV (DR-4303) Region IX-2 to CA (EM-3381) Region X to WA (DR-4296) | Green > 6 Teams Available Yellow: 4 - 6 Teams Available Red: 0 - 4 Teams Available <i>R-IMAT also red if TL or Ops / Log Chief is unavailable & has no qualified replacement</i> | | | | | | | | | | | | | | | | | | | | |
| FCO | | 35 | 1 | 0 | 4 | 30 | | OCD Readiness <table><tr><td>FCO</td><td>Green</td><td>Yellow</td><td>Red</td></tr><tr><td>Type 1</td><td>3+</td><td>2</td><td>1</td></tr><tr><td>Type 2</td><td>4+</td><td>3</td><td>2</td></tr><tr><td>Type 3</td><td>4+</td><td>3</td><td>2</td></tr><tr><td>FDRC</td><td>3</td><td>2</td><td>1</td></tr></table> | FCO | Green | Yellow | Red | Type 1 | 3+ | 2 | 1 | Type 2 | 4+ | 3 | 2 | Type 3 | 4+ | 3 | 2 | FDRC | 3 | 2 | 1 |
| FCO | Green | Yellow | Red | | | | | | | | | | | | | | | | | | | | | | | | | |
| Type 1 | 3+ | 2 | 1 | | | | | | | | | | | | | | | | | | | | | | | | | |
| Type 2 | 4+ | 3 | 2 | | | | | | | | | | | | | | | | | | | | | | | | | |
| Type 3 | 4+ | 3 | 2 | | | | | | | | | | | | | | | | | | | | | | | | | |
| FDRC | 3 | 2 | 1 | | | | | | | | | | | | | | | | | | | | | | | | | |
| FDRC | | 11 | 4 | 0 | 3 | 4 | | | | | | | | | | | | | | | | | | | | | | |
| US&R | | 28 | 25 | 0 | 0 | 0 | | Green: >66% Available Yellow: 33% - 66% Available Red: <33% Available | | | | | | | | | | | | | | | | | | | | |
| MERS | | 36 | 27 | 0 | 6 | 3 | <u>Assets are supporting:</u> CA: EM-3381 (Supporting Oroville Dam) CA: DR-4301 | Green: >66% Available Yellow: 33% - 66% Available Red: <33% Available | | | | | | | | | | | | | | | | | | | | |

Readiness – Activation Teams



| Resource | Status | Total | Status | Activated Team | Activation Level | Activation Times | Reason/Comments |
|-----------|--------|-------|---------------|----------------|------------------|------------------|----------------------------|
| NWC | | 5 | Not Activated | | | | |
| NRCC | | 2 | Not Activated | | | | |
| HLT | | 1 | Not Activated | | | | Deactivated for the season |
| RWCs/MOCs | | 10 | Not Activated | | | | |
| RRCCs | | 10 | Not Activated | | | | |

Back-up Regions (Feb 20-26): **II & V**



FEMA

FEMA's mission is to support our citizens and first responders to ensure that as a nation we work together to build, sustain, and improve our capability to prepare for, protect against, respond to, recover from, and mitigate all hazards.