

The Disaster Center is dedicated to the idea that disaster mitigation is cost effective and individuals pursuing their own interest are the greatest potential force for disaster reduction.

Please consider making a small donation to the Disaster Center



When disaster mitigation is cost effective, we are on the road to bringing disasters to an end.



# FEMA

## Daily Operations Briefing

Friday, April 8, 2016

8:30 a.m. EDT

# Significant Activity: April 7-8



**Significant Events:** None

**Significant Weather:**

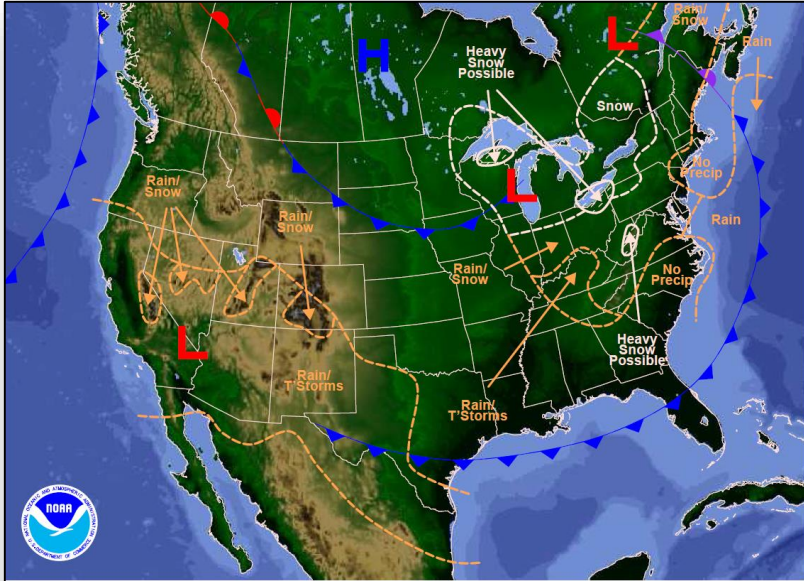
- Rain and thunderstorms – California, Central Great Basin to the Southern Plains, Ohio & Tennessee Valleys
- Rain and snow – Sierras, Rockies, Ohio Valley, Appalachians up to Mid-Atlantic and the Northeast
- Snow – Great Lakes & Northeast
- Heavy snow –portions of the Great Lakes & Central Appalachians
- Elevated Fire Weather – NE, KS, IA & MO
- Red Flag Warnings – None
- Space weather – Minor with geomagnetic storms reaching G1 level occurred; none predicted next 24 hours

**Tropical Activity:** No activity affecting U.S. territories

**Earthquake Activity:** No significant activity

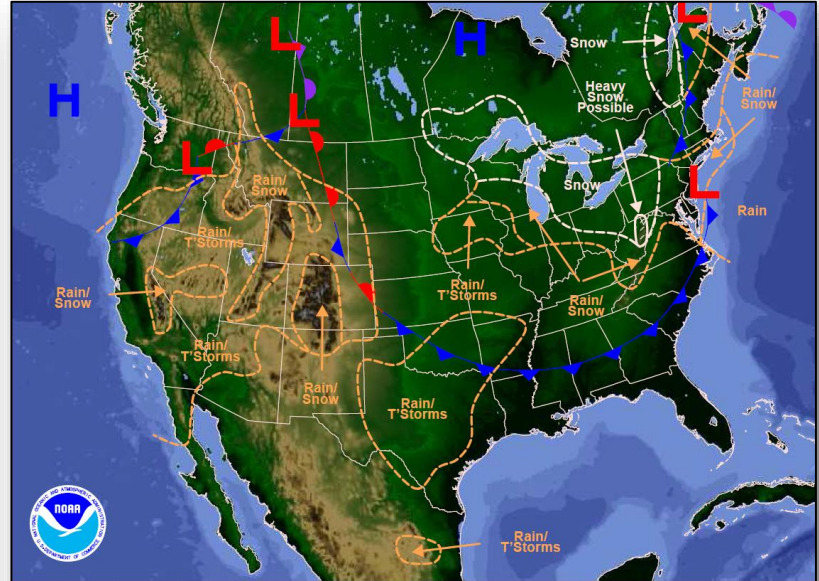
**Declaration Activity:** Amendment No. 5 to FEMA-4263-DR-LA

# National Weather Forecast



Weather Forecast for Fri, Apr 08, 2016, issued 3:23 AM EDT  
DOC/NOAA/NWS/NCEP/Weather Prediction Center  
Prepared by McCreynolds based on WPC, SPC and NHC forecasts

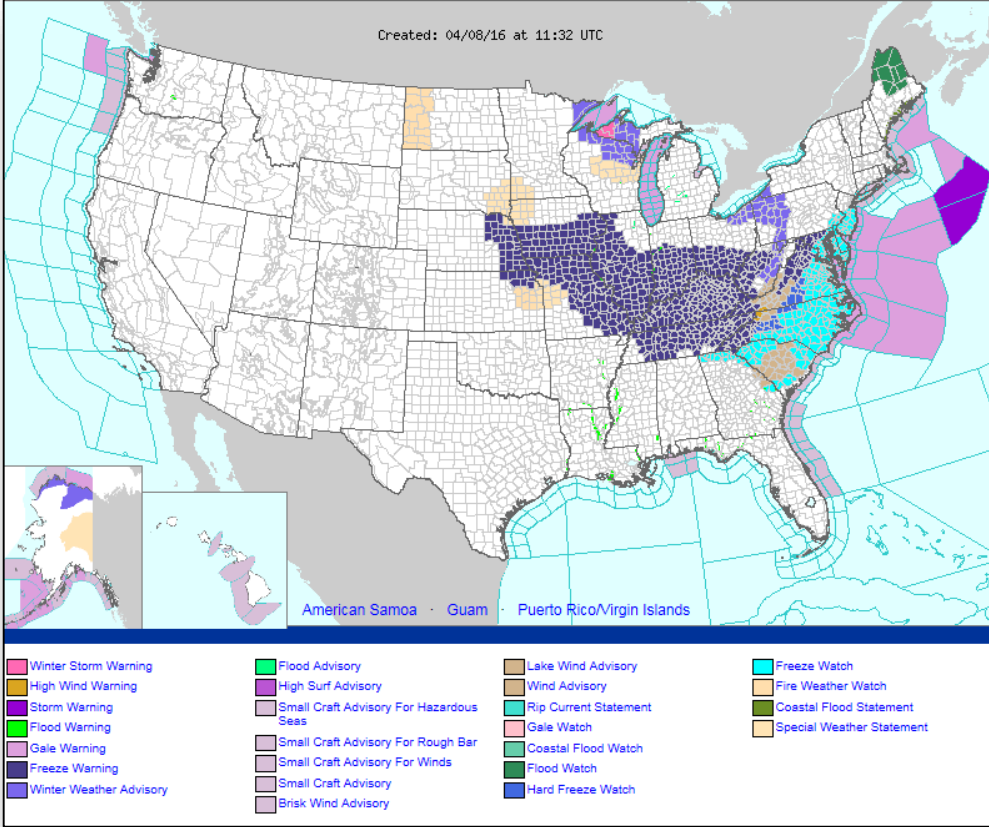
*Today*



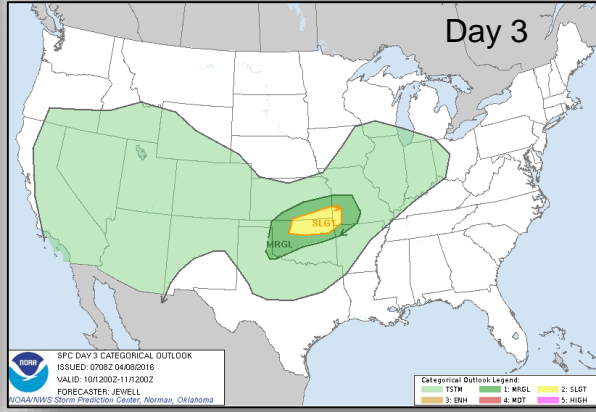
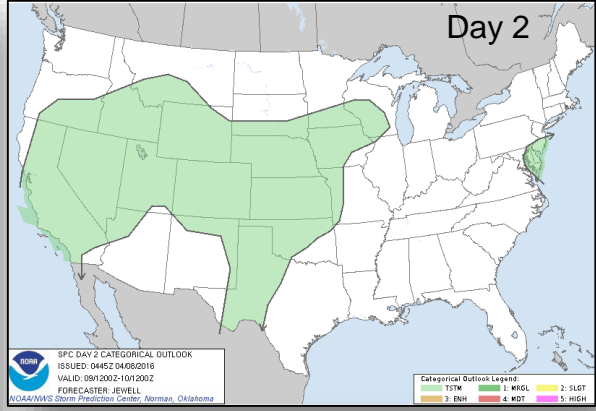
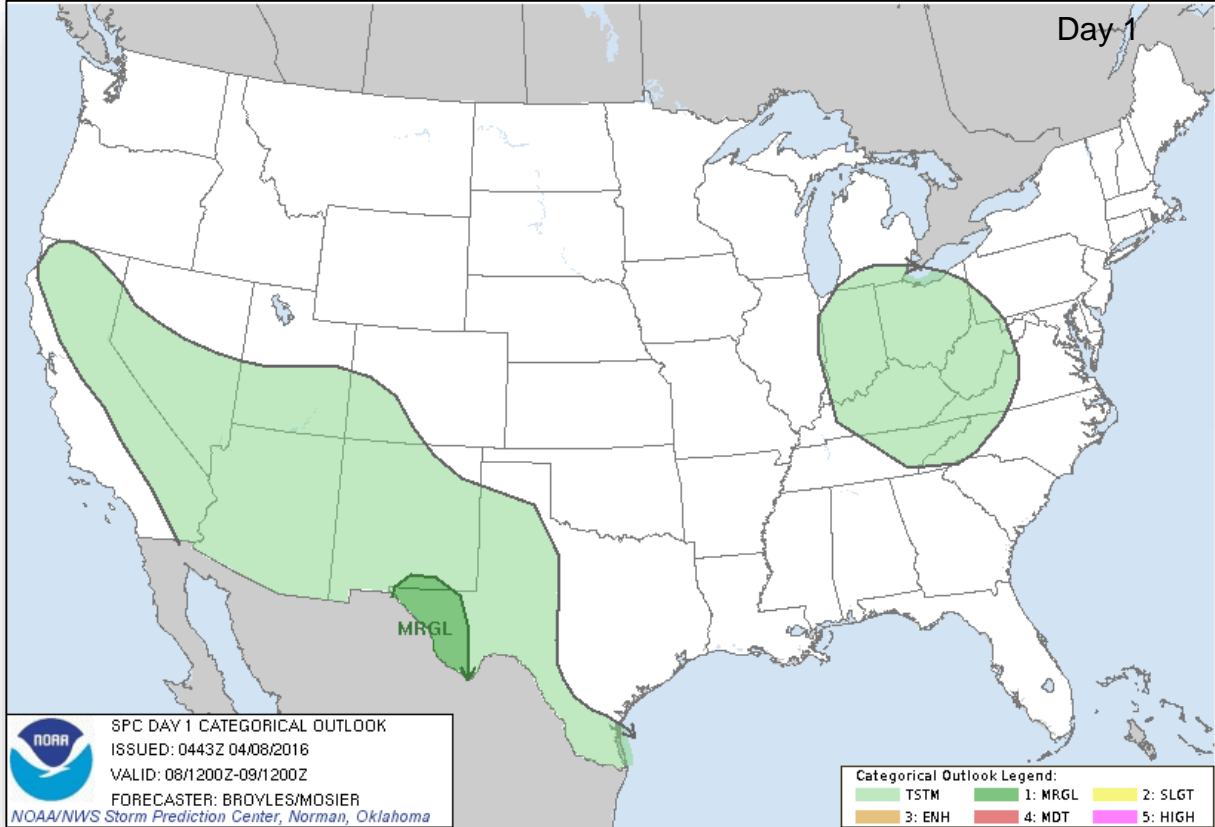
Weather Forecast for Sat, Apr 09, 2016, issued 4:24 AM EDT Fri, Apr 08, 2016  
DOC/NOAA/NWS/NCEP/Weather Prediction Center  
Prepared by McCreynolds based on WPC, SPC and NHC forecasts

*Tomorrow*

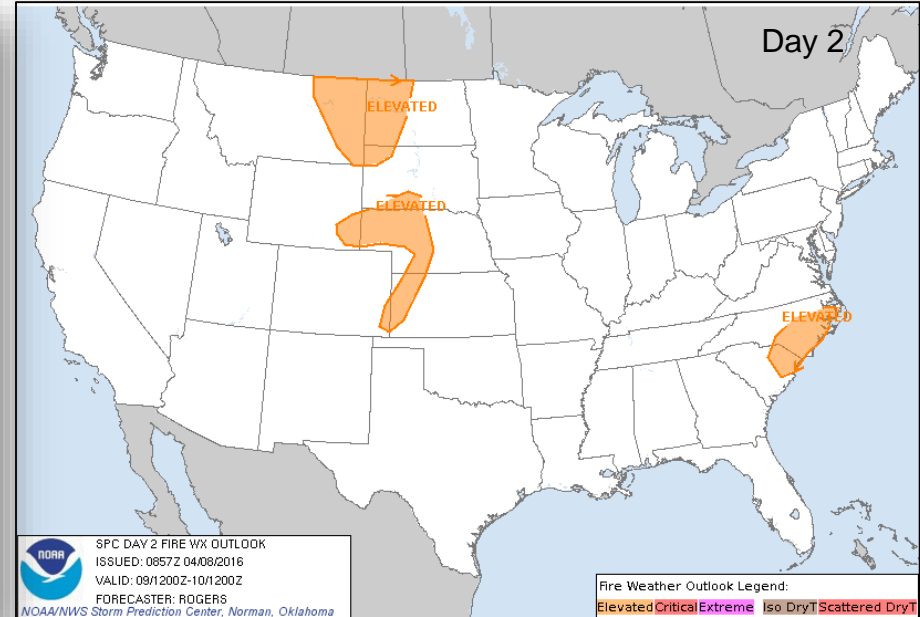
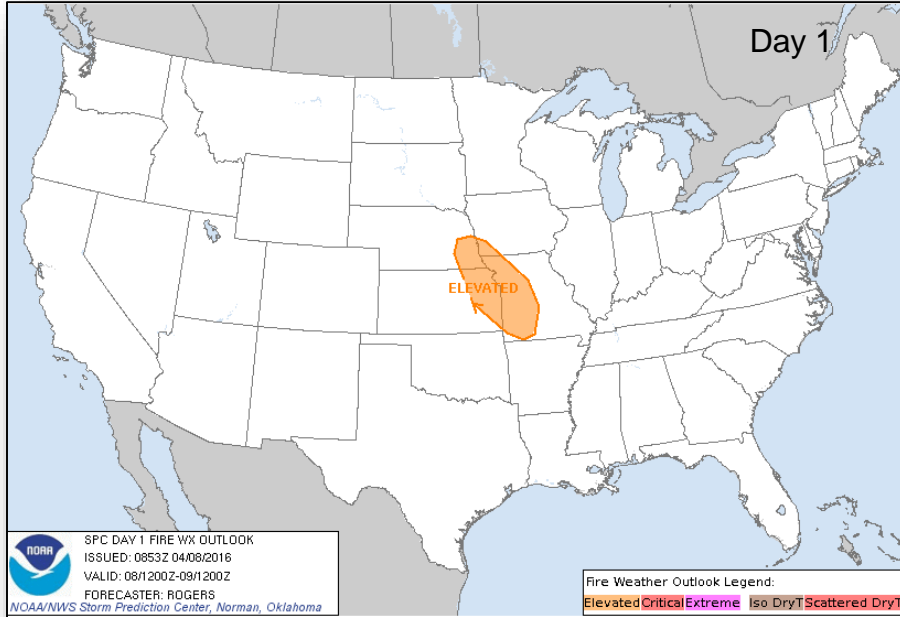
# Active Watches/Warnings



# Convective Outlook Days 1-3



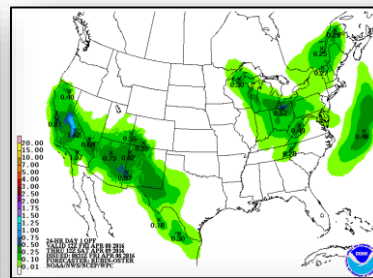
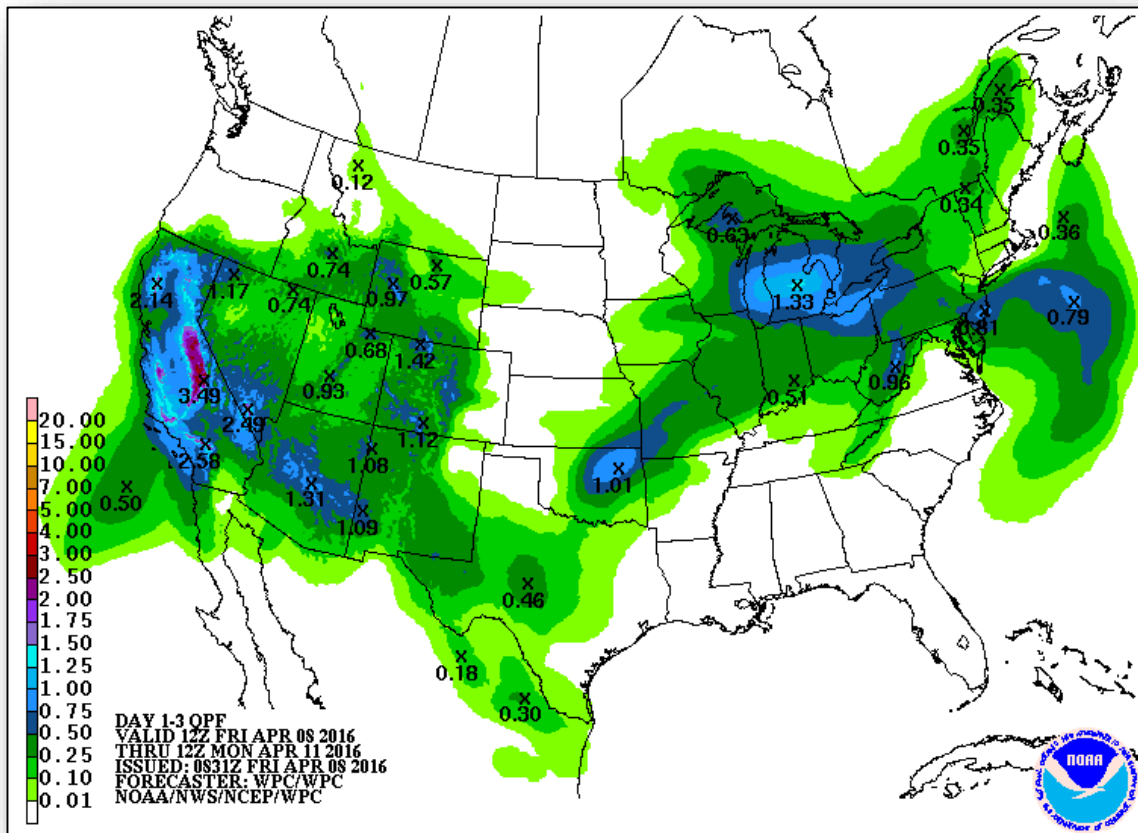
# Fire Weather Outlook



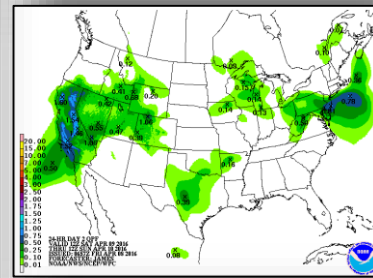
# Precipitation Forecast, 1-3 Day



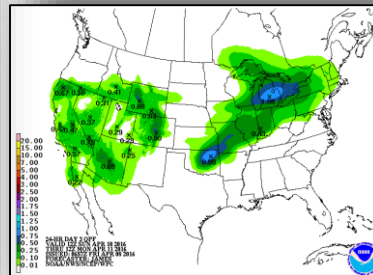
FEMA



Day 1



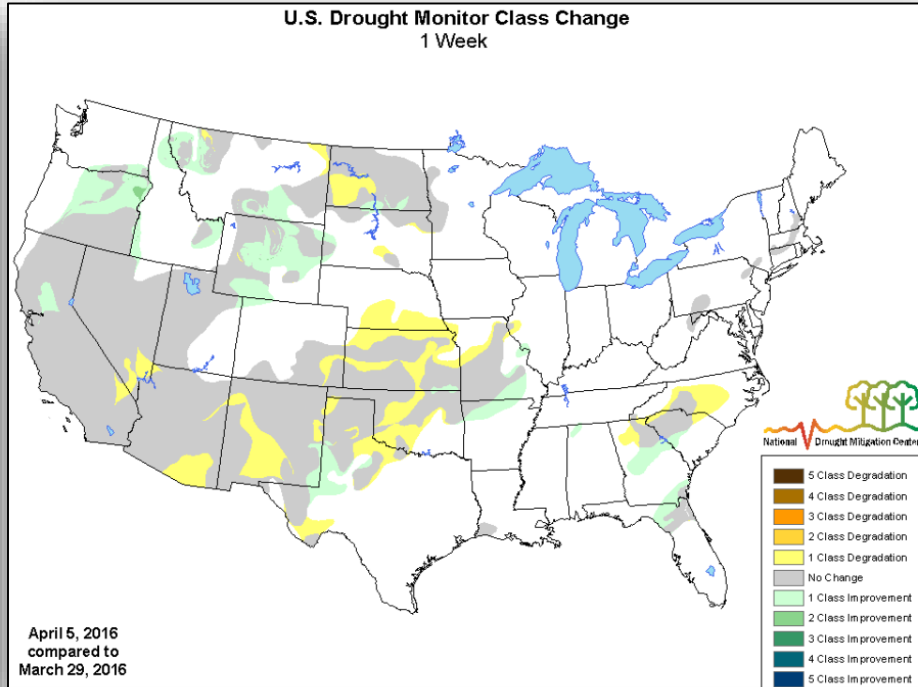
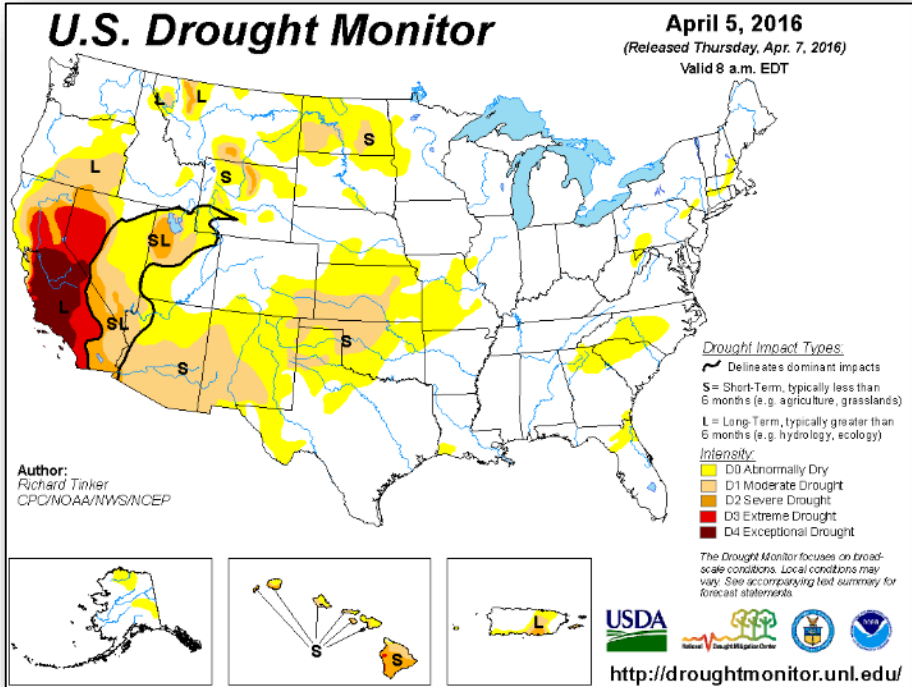
Day 2



Day 3



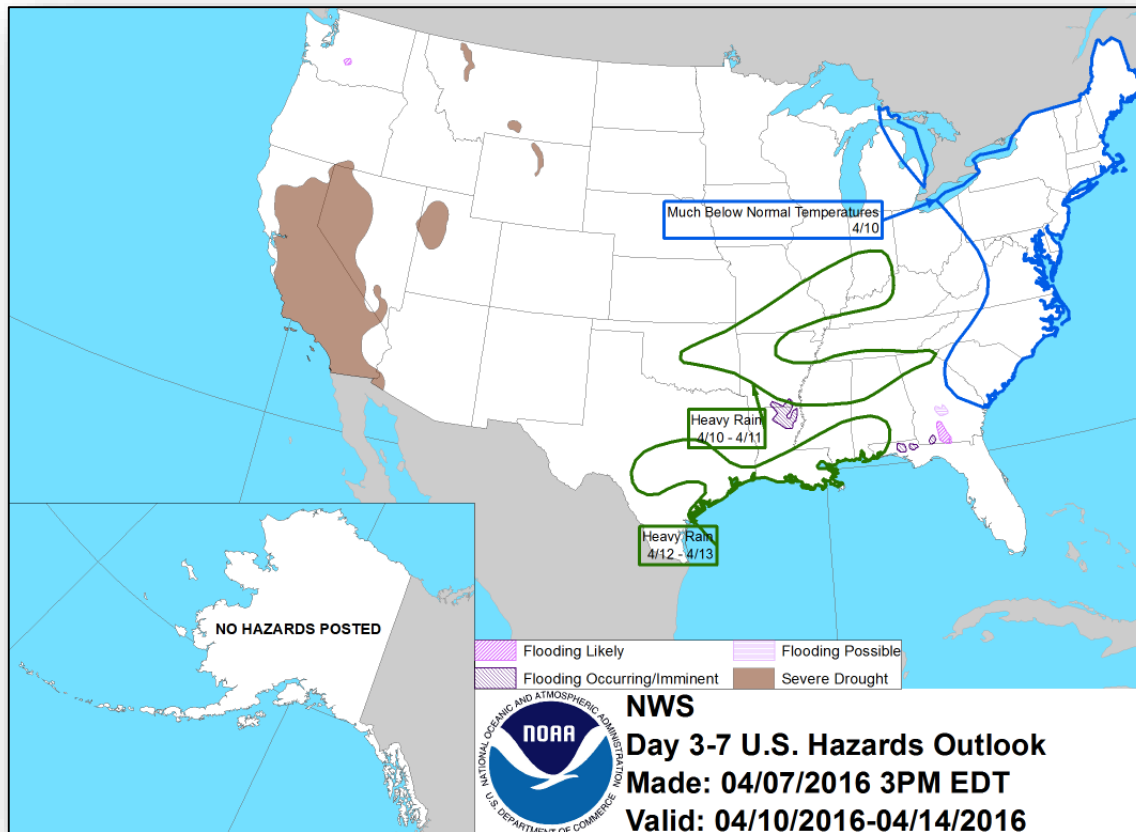
# U.S. Drought Monitor



# Hazard Outlook April 10-14





FEMA



# Space Weather

	Past 24 Hours	Current	Next 24 Hours
Space Weather Activity	Minor	None	None
Geomagnetic Storms	G1	None	None
Solar Radiation Storms	None	None	None
Radio Blackouts	None	None	None



# Disaster Requests & Declarations



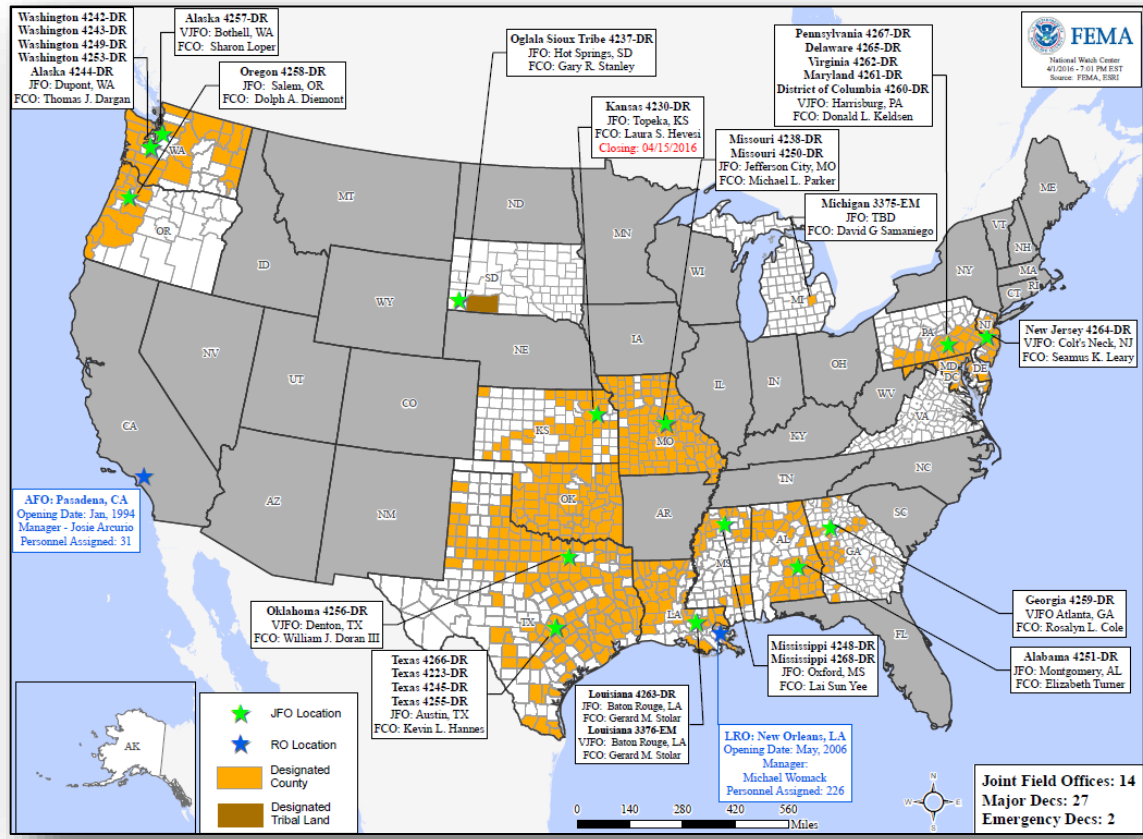
Declaration Requests in Process		Requests APPROVED (since last report)	Requests DENIED (since last report)
2	Date Requested	0	0
LA – DR Flooding	March 2, 2016		
Marshall Islands – Severe Drought <i>*This request was made pursuant to the Compact of Free Association</i>	April 1, 2016		

# Disaster Amendments



Amendment	Effective Date	Action
Amendment No. 5 to FEMA-4263-DR-LA	April 7, 2016	Adds 1 parish for Individual Assistance & assistance for debris removal and emergency protective measures (Cat A & B)

# Open Field Offices as of April 8, 2016



# Joint Preliminary Damage Assessments



Region	State / Location	Event	IA/PA	Number of Counties		Start – End
				Requested	Complete	
V	IL	Severe Storms & Flooding December 23, 2015 – January 13, 2016	PA	8	0	4/4 – TBD
VI	LA	Spring Flooding March 8 – Continuing	IA	10	10	3/23 – 4/4
			PA	11	9	4/4 – TBD

# Wildfire Summary



Fire Name (County)	FMAG #	Acres burned	% Contained Est. Containment date	Evacuations (Residents)	Structures Threatened	Structures Damaged/ Destroyed	Fatalities / Injuries
<b>Oklahoma (1)</b>							
350 Fire Complex (Woodward County)	FEMA-5122-FM-OK	57,440	20%	Lifted	825 (750 homes)	0/0	0/0



# FEMA Readiness – Deployable Teams/Assets



Deployable Teams/Assets									
Resource	Status	Total	FMC Available		Partially Available	Not Available	Detailed, Deployed, Activated	Comments	Rating Criterion
FCO	Yellow	33	13	39%	0	1	19		OFDC Readiness: FCO    Green    Yellow    Red Type 1    3+        2        1 Type 2    4+        3        2 Type 3    4         3        2 FDRC    3        2        1
FDRC	Green	8	5	63%	0	0	3		
US&R	Green	27	27	100%	0	0	0		<ul style="list-style-type: none"> <li>• Green = Available/FMC</li> <li>• Yellow = Available/PMC</li> <li>• Red = Out-of-Service</li> <li>• Blue = Assigned/Deployed</li> </ul>
National IMAT	Yellow	3	2	67%	0	0	1	National IMAT West deployed to LA (4263-LA)	<ul style="list-style-type: none"> <li>• Green: 3 avail</li> <li>• Yellow: 1-2 avail</li> <li>• Red: 0 avail (<i>Individual N-IMAT red if 50% of Section Chiefs and/or Team Leader is unavailable for deployment.</i>)</li> </ul>
Regional IMAT	Red	13	3	23%	0	0	10	<u>Deployed:</u> RI to LA (4263-LA) RII to TX (4266-TX) RIII to PA (4260-DC; 4261-MD; 4262-VA; 4265-DE; 4267-PA) RIV Team 2 to MS (4248-DR) RV to MI (3375-MI) RVI Team 1 to TX (4266-TX); Team 2 to LA (4263-LA) RVII to MO (4238/4250-MO) RVIII to LA (4263-LA) RIX Team 2 to OR (4258-OR)	<ul style="list-style-type: none"> <li>• Green: 7 or more avail</li> <li>• Yellow: 4 - 6 teams available</li> <li>• Red: &gt; 8 teams deployed/unavailable</li> </ul> R-IMAT also red if TL Ops/Log Chief is unavailable & has no qualified replacement
MERS Teams	Yellow	18	11	61%	0	0	7	<u>Deployed:</u> Denton: 2 teams to LA, 1 team to TX Denver: 2 teams to TX Thomasville: 1 team to MS Bothell: 1 team to HI	<ul style="list-style-type: none"> <li>• Green = &gt;66% available</li> <li>• Yellow = 33% to 66% available</li> <li>• Red = &lt;33% available</li> </ul>

# FEMA Readiness – National/Regional Teams



National/Regional Teams									
Resource	Status	Total	FMC Available		Partially Available	Not Available	Status	Comments	Rating Criterion
NWC		5	5	100%	0	0	Not Activated		<ul style="list-style-type: none"> <li>• Green = FMC</li> <li>• Yellow = PMC</li> <li>• Red = NMC</li> </ul>
NRCC		2	344	89%	0	44	Not Activated		
HLT		1	N/A	N/A	0	0	Not Activated		
DEST							Not Activated		
RRCCs		10	10	100%	0	0	Not Activated		
RWCs/MOCs		10	10	100%	0	0	Not Activated	<a href="#">Region VII RWC returned to Watch Steady/State</a>	



# FEMA

**FEMA's mission is to support our citizens and first responders to ensure that as a nation we work together to build, sustain, and improve our capability to prepare for, protect against, respond to, recover from, and mitigate all hazards.**