

The Disaster Center is dedicated to the idea that disaster mitigation is cost effective and individuals pursuing their own interest are the greatest potential force for disaster reduction.

Please consider making a small donation to the Disaster Center



When disaster mitigation is cost effective, we are on the road to bringing disasters to an end.



# **FEMA**

## **Daily Operations Briefing**

**Wednesday, April 22, 2015**

**8:30 a.m. EDT**

# Significant Activity: April 21-22



**Significant Events:** None

## **Significant Weather:**

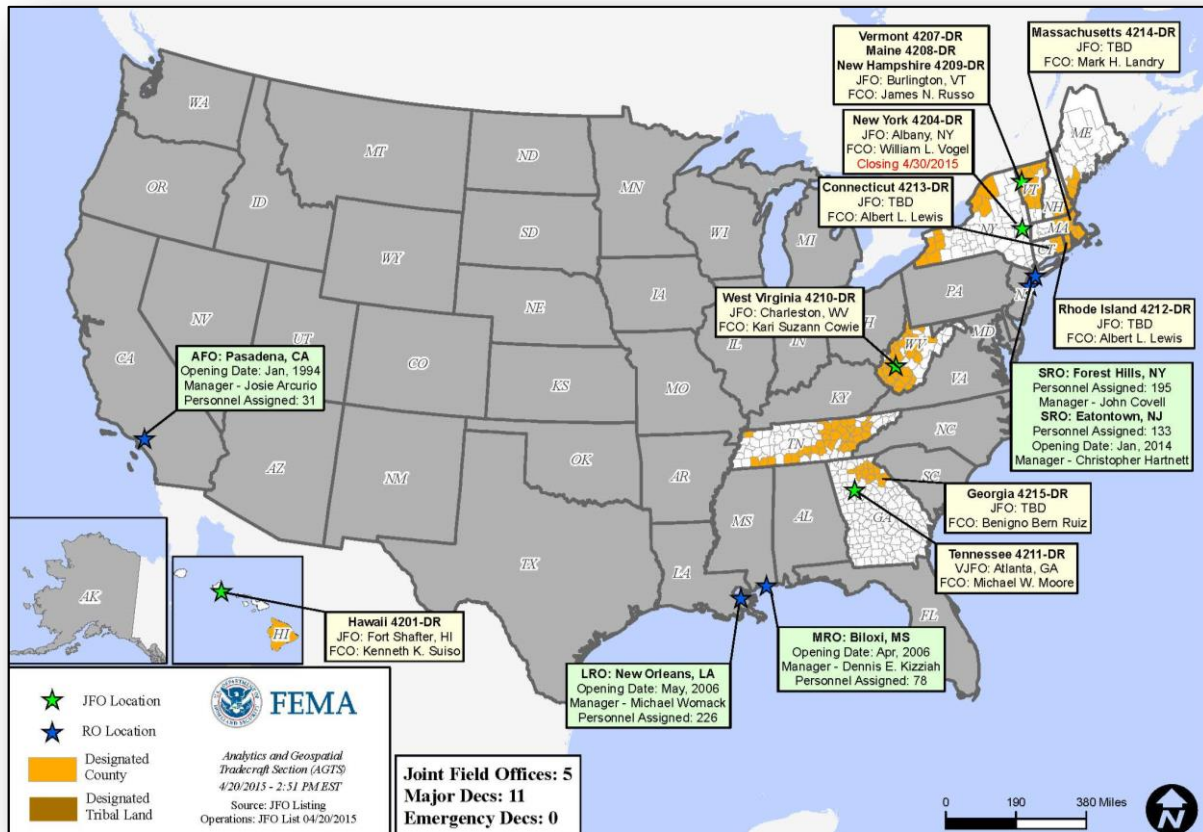
- Slight Risk of Severe Thunderstorms – Southern Plains & Lower Mississippi Valley
- Snow – Upper Mississippi Valley to Great Lakes
- Rain/Snow – Parts of California, Northern Intermountain, Northern/Central Rockies, Upper Mississippi Valley/Great Lakes & Northeast
- Rain & Thunderstorms – Northern Intermountain, California/Great Basin, Rockies to Northeast/Mid-Atlantic/Southeast
- Red Flag Warnings – AZ, MN & NM
- Elevated/Critical Fire Weather – AZ, NM & TX
- Space Weather – Space Weather – Space weather storms were observed to be minor for the past 24 hours. Radio blackouts reaching the R1 level occurred; Space weather for the next 24 hours is predicted to be minor. Geomagnetic storms reaching the G1 level are likely

**Tropical Activity:** None

**Declaration Activity:** None

**FEMA Readiness:** No activity

# Open Field Offices as of April 22



# Disaster Requests & Declarations



FEMA

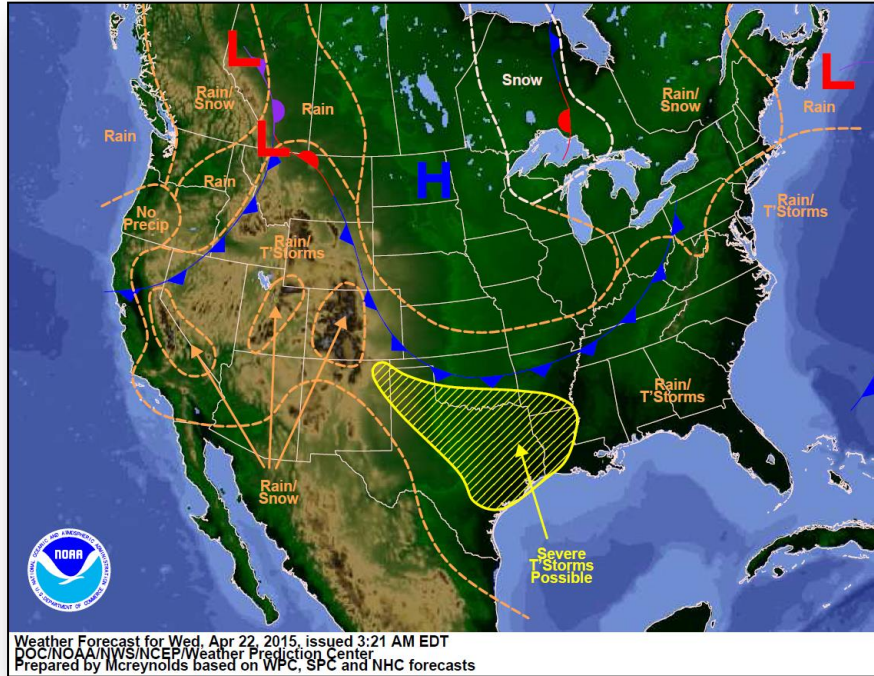
Declaration Requests in Process		Requests APPROVED (since last report)	Requests DENIED (since last report)
2	Date Requested	0	0
KY – DR Severe Winter Storm and Snowstorm	April 17, 2015		
FSM – Typhoon Maysak <i>*This request was made pursuant to the Compact of Free Association</i>	April 17, 2015		

# Joint Preliminary Damage Assessments

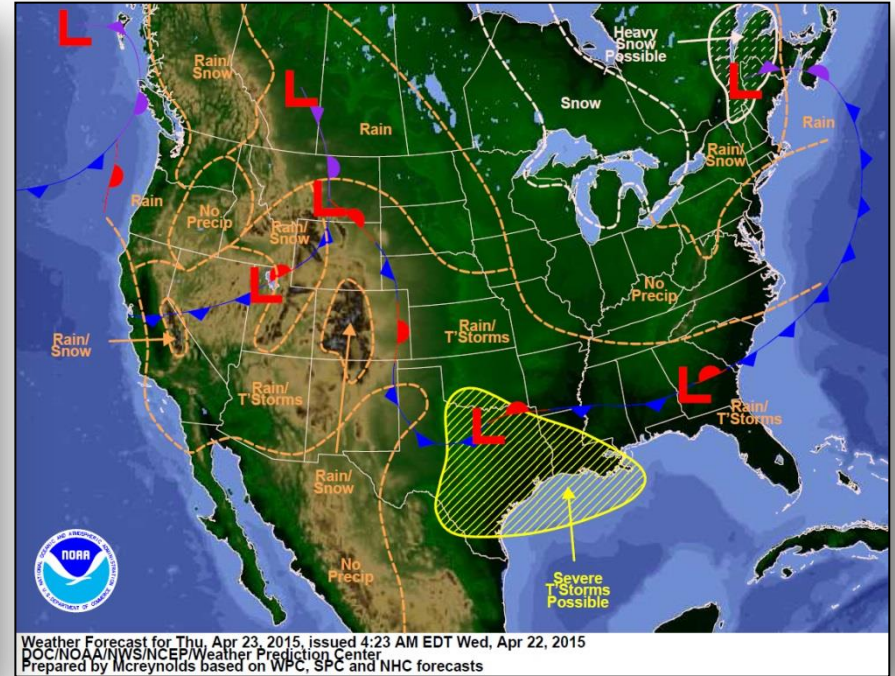


Region	State / Location	Event	IA/PA	Number of Counties		Start – End
				Requested	Complete	
III	WV	Rain & Flooding April 8, 2015	PA	10	0	4/21–TBD
III	WV	FEMA-4210-DR-WV	IA	6	0	4/23–TBD
III	WV	Rain & Flooding April 4-5, 2015	IA	6	0	4/23–TBD
			PA	6	6	4/13–4/16
IV	KY	Severe Storms & Flooding April 2-3, 2015	IA	10	10	4/13–4/17
			PA	17	16 (+1)	4/14–TBD

# National Weather Forecast



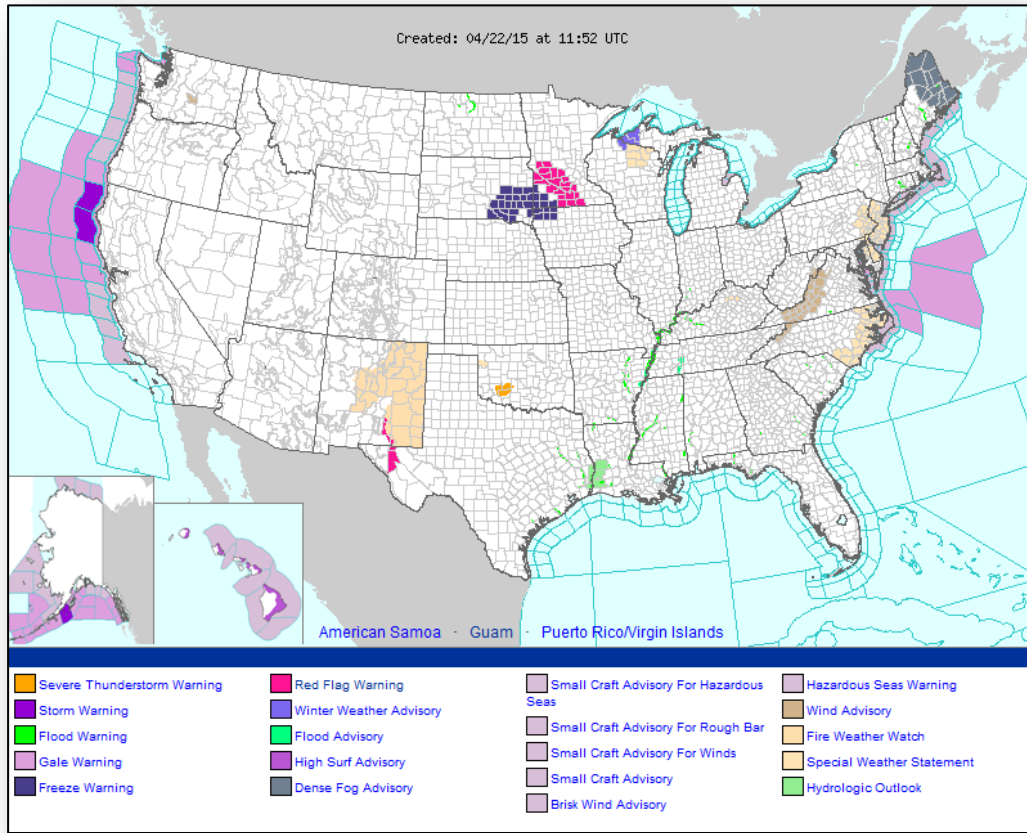
*Today*



*Tomorrow*

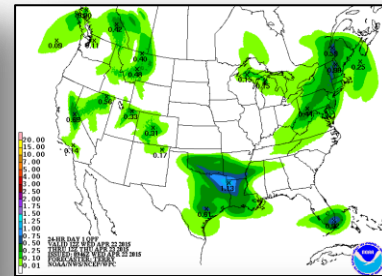
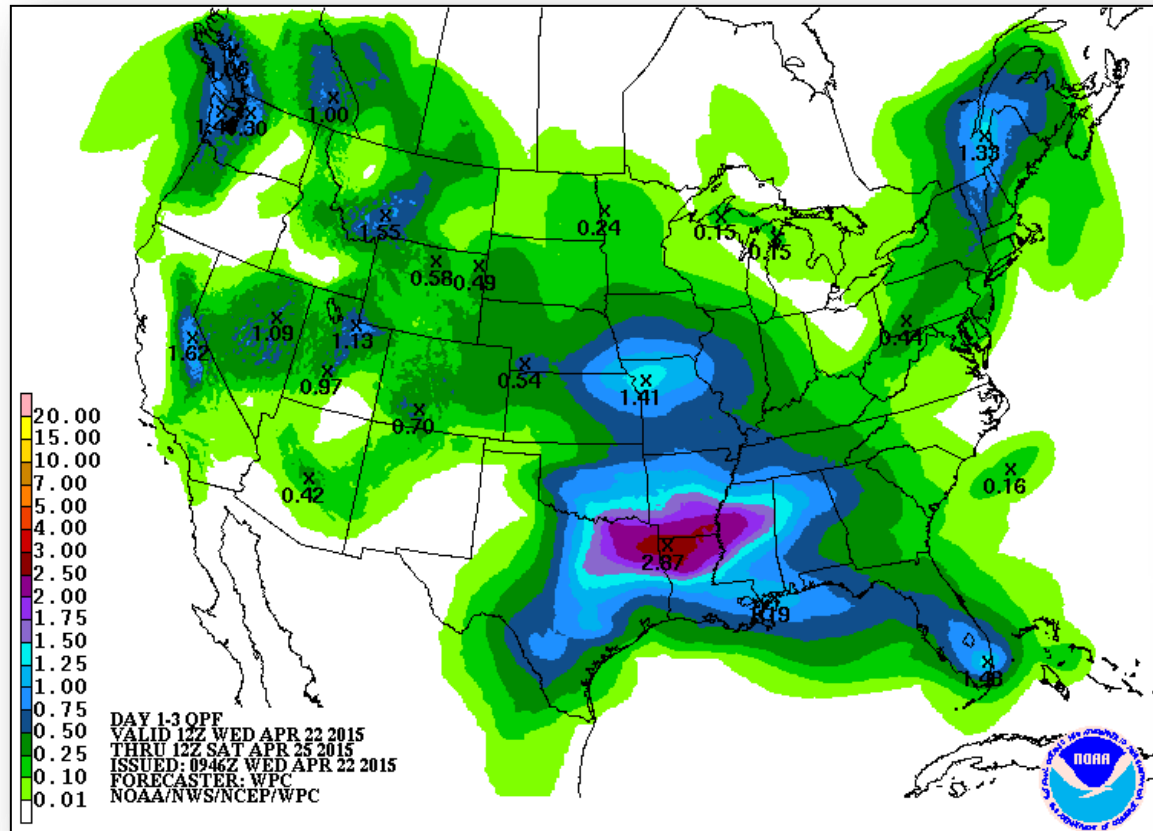


# Active Watches/Warnings

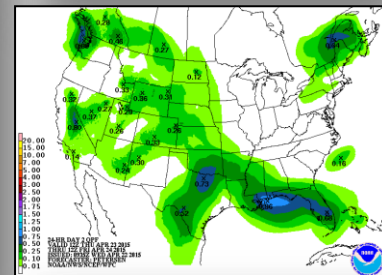




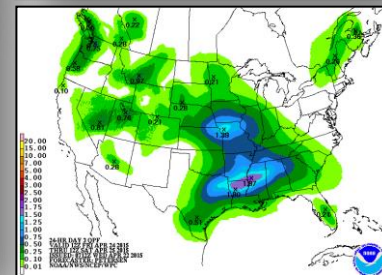
# Precipitation Forecast, 1-3 Day



Day 1



Day 2

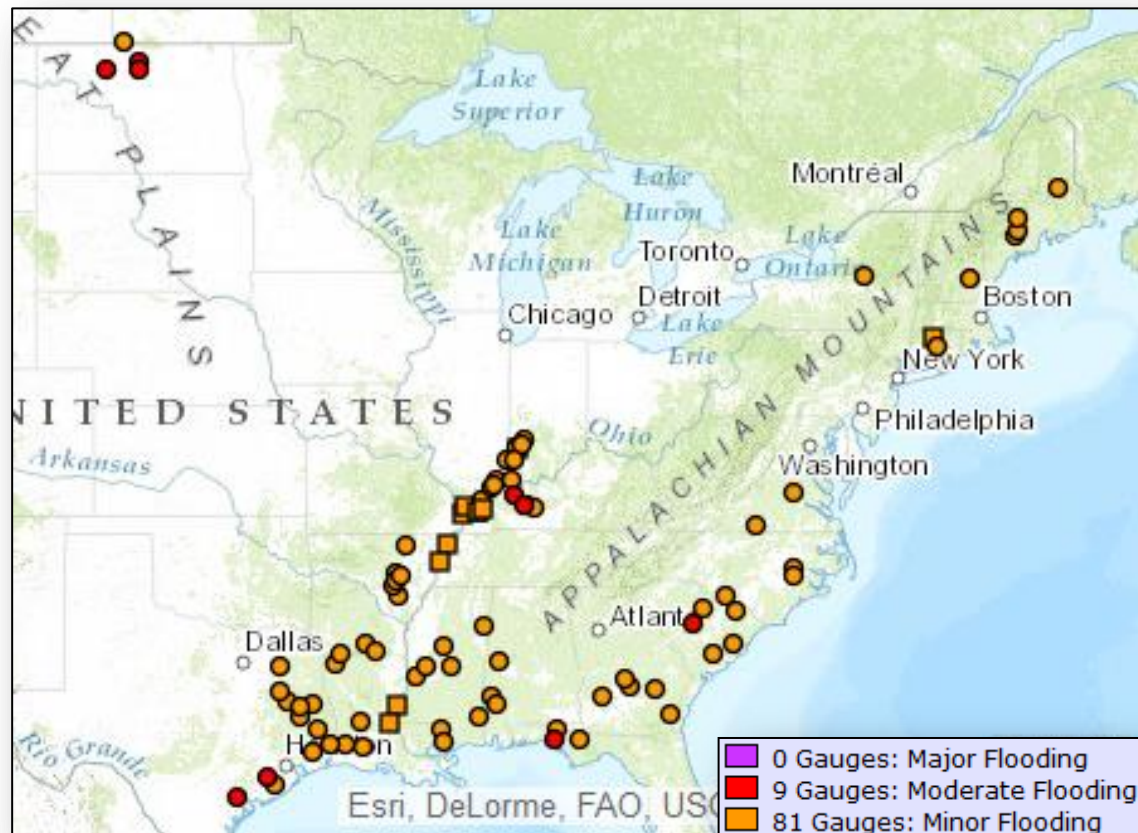


Day 3

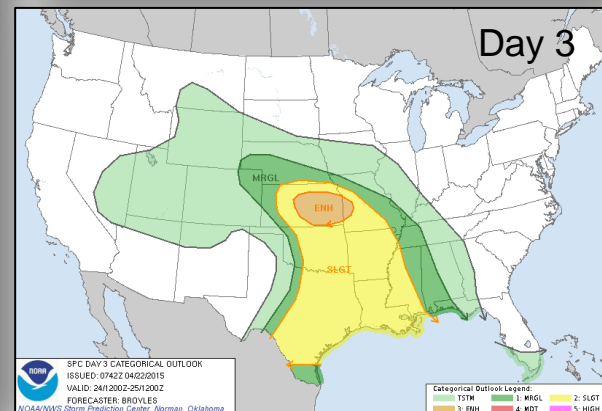
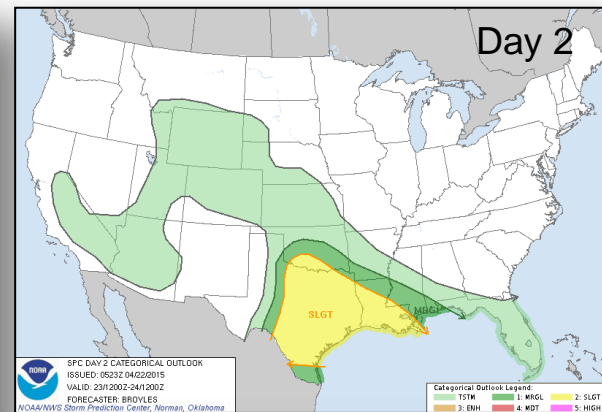
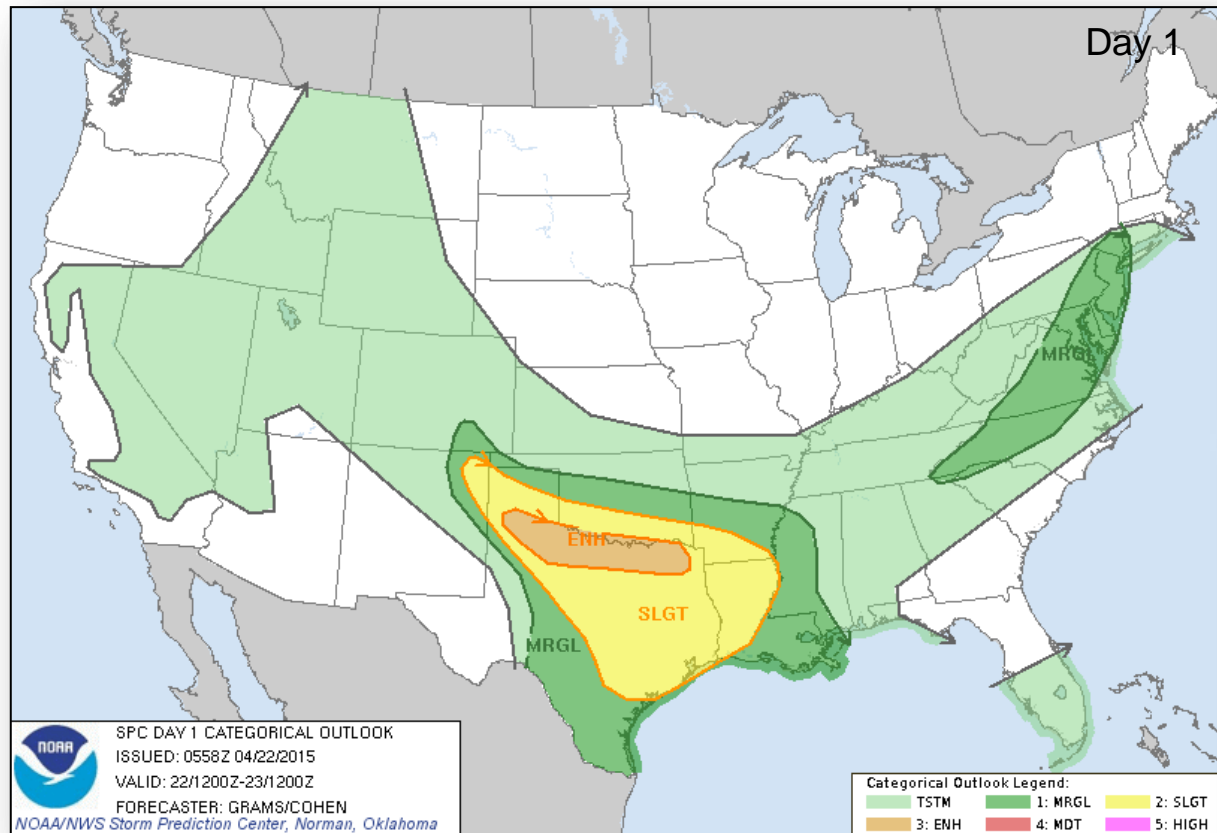
# River Forecast



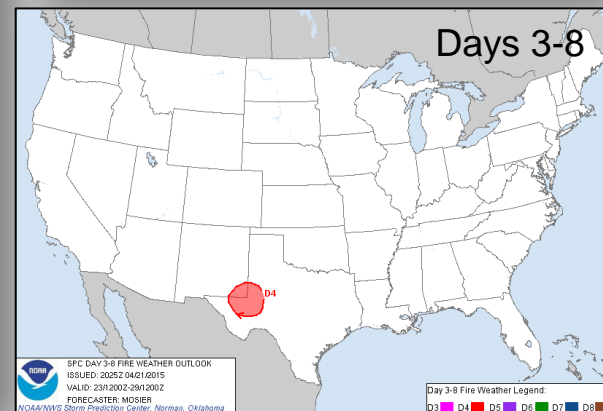
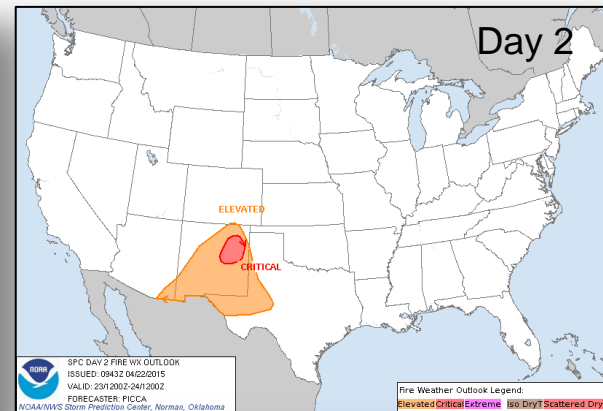
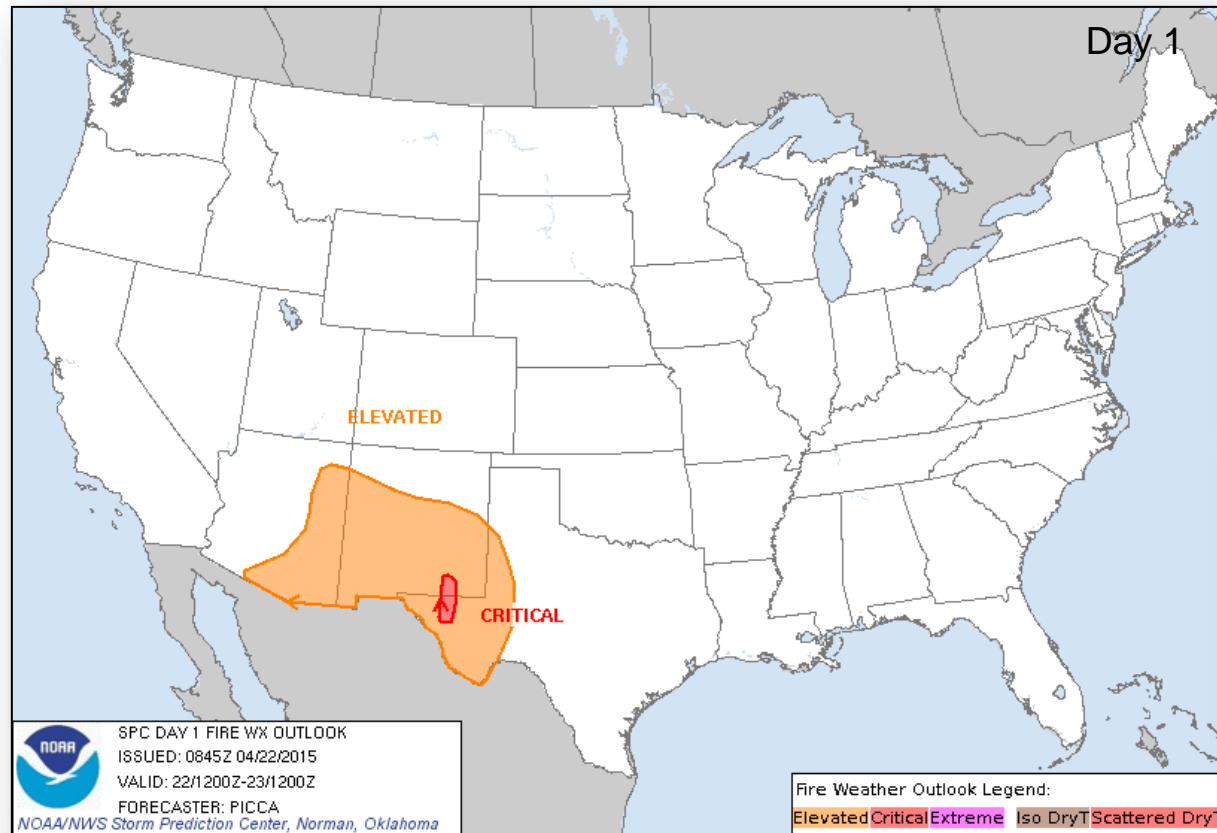
FEMA



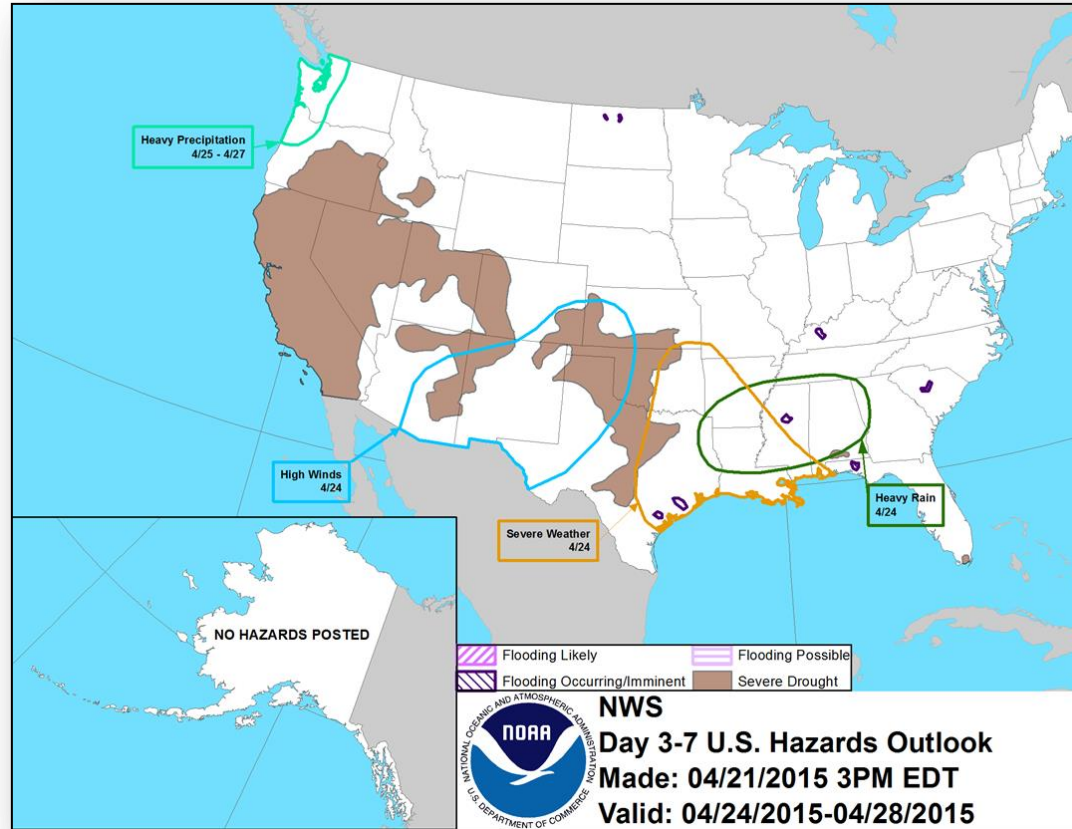
# Convective Outlook, Days 1-3



# Fire Weather Outlook, Days 1-8




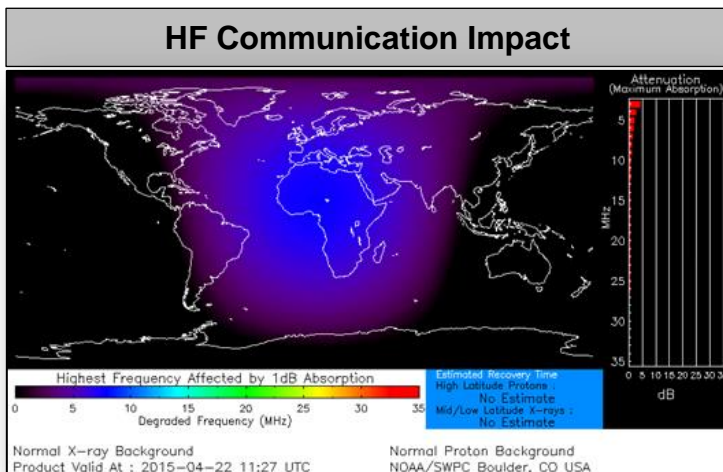
# Hazard Outlook, Apr 24-28





# Space Weather

None	Past 24 Hours	Current	Next 24 Hours
Space Weather Activity:	Minor	None	Minor
• Geomagnetic Storms	None	None	G1
• Solar Radiation Storms	None	None	None
• Radio Blackouts	R1	None	None



# FEMA Readiness – Deployable Teams /Assets



Deployable Teams/Assets									
Resource	Status	Total	FMC Available		Partially Available	Not Available	Detailed, Deployed, Activated	Comments	Rating Criterion
FCO		37	17	46%	0	1	19		OFDC Readiness: <u>FCO</u> <u>Green</u> <u>Yellow</u> <u>Red</u> Type 1   3+            2            1 Type 2   4+            3            2 Type 3   4              3            2  <u>FDRC</u> 3              2            1
FDRC		9	9	100%	0	0	0		
US&R		28	27	96%	0	1	0	NM-TF1 (Red – Personnel shortages)	<ul style="list-style-type: none"> <li>• Green = Available/FMC</li> <li>• Yellow = Available/PMC</li> <li>• Red = Out-of-Service</li> <li>• Blue = Assigned/Deployed</li> </ul>
National IMAT		3	2	66%	0	0	1	IMAT East 2 – Deployed to GA	<ul style="list-style-type: none"> <li>• Green: 3 avail</li> <li>• Yellow: 1-2 avail</li> <li>• Red: 0 avail (<i>Individual N-IMAT red if 50% of Section Chiefs and/or Team Leader is unavailable for deployment.</i>)</li> </ul>
Regional IMAT		13	9	69%	0	3	1	Region III – Deployed to WV <u>Not Mission Capable (NMC)</u> • Regions IV-3, VI-3 & IX-1	<ul style="list-style-type: none"> <li>• Green: 7 or more avail</li> <li>• Yellow: 4 - 6 teams available</li> <li>• Red: &gt; 8 teams deployed/unavailable</li> </ul> <i>R-IMAT also red if TL Ops/Log Chief is unavailable &amp; has no qualified replacement</i>
MCOV		60	56	93%	0	4	0		<ul style="list-style-type: none"> <li>• Green = 80 – 100% avail</li> <li>• Yellow = 60 – 79% avail</li> <li>• Red = 59% or below avail</li> <li>• Readiness remains 95%</li> </ul>



# FEMA Readiness – National/Regional Teams



National/Regional Teams									
Resource	Status	Total	FMC Available		Partially Available	Not Available	Deployed/ Activated	Comments	Rating Criterion
NWC		5	5	100%	0	0	Not Activated		• Green = FMC • Yellow = PMC • Red = NMC
NRCC		2	344	89%	0	44	Not Activated		
HLT		1	N/A	N/A	0	0	Not Activated		
DEST							Not Activated		
RRCCs		10	10	100%	0	0	Not Activated		
RWCs/MOCs		10	10	100%	0	0	Not Activated		



# FEMA

**FEMA's mission is to support our citizens and first responders to ensure that as a nation we work together to build, sustain, and improve our capability to prepare for, protect against, respond to, recover from, and mitigate all hazards.**