

The Disaster Center is dedicated to the idea that disaster mitigation is cost effective and individuals pursuing their own interest are the greatest potential force for disaster reduction.

Please consider making a small donation to the Disaster Center



When disaster mitigation is cost effective, we are on the road to bringing disasters to an end.



FEMA

Daily Operations Briefing

Monday, June 12, 2017

8:30 a.m. EDT

Significant Activity – June 9-12



Significant Events: None

Tropical Activity:

- Atlantic – No tropical cyclone activity expected during the next 48 hours
- Eastern Pacific – Tropical Depression Three-E
- Central Pacific – No tropical cyclones expected during the next 48 hours
- Western Pacific – No activity affecting U.S. interests during the next 48 hours

Significant Weather:

- Severe thunderstorms and flash flooding possible – Northern Rockies, Northern/Central Plains & Upper Mississippi Valley to the Great Lakes
- Critical/Elevated fire weather areas –Great Basin and Southwest into Southern/Central Rockies
- Red Flag Warnings – AZ, NV, UT, CO, and NM
- Space Weather:
 - Past 24 hours: Minor; geomagnetic storms reaching G1 level occurred
 - Next 24 hours: None predicted

Earthquake Activity: No significant activity

Declaration Activity: FMAG approved – FEMA-5183-FM-AZ (Lizard Fire)

Lizard Fire – AZ



FEMA

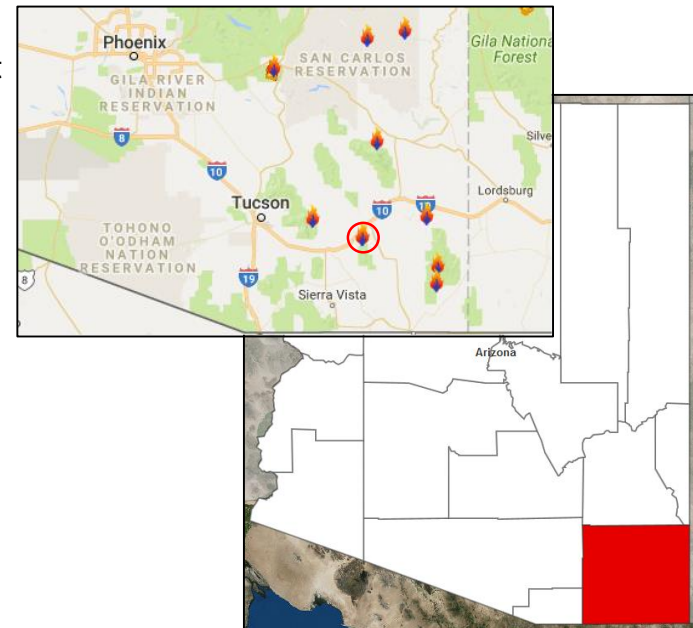
Fire Name (County)	FMAG # / Approved	Acres burned	% Contained	Evacuations (Residents)	Structures			Fatalities / Injuries
					Threatened	Damaged	Destroyed	
Lizard Fire (Cochise County)	5183-FM-AZ June 11, 2017	10,600	5%	Mandatory	103 (50 homes)	0	0	0 / 0

Current Situation

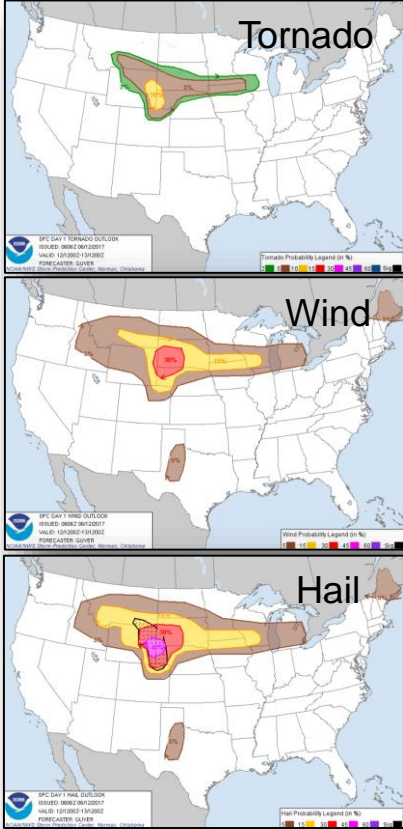
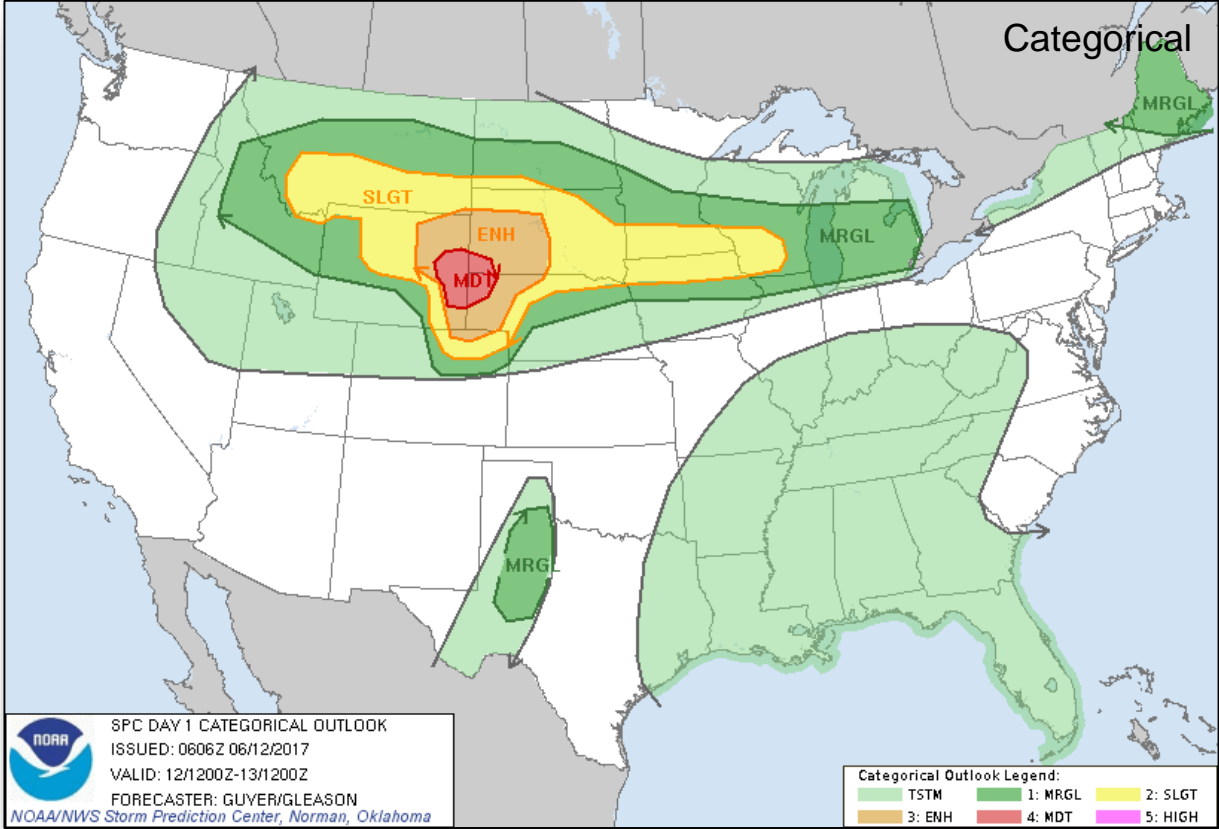
- Fire began June 7, 2017; burning in Cochise County, AZ, 55 miles southeast of Tucson
- Threatening 50 homes in the communities of Dagoon, Dagoon Ranches, Sunsites, Pearce, Cochise, Cochise Stronghold, Willcox, and Benzon, AZ (affected pop. 10,500)
- Mandatory evacuations in effect

Response

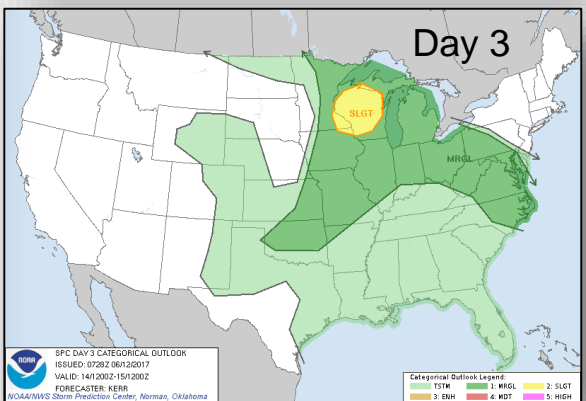
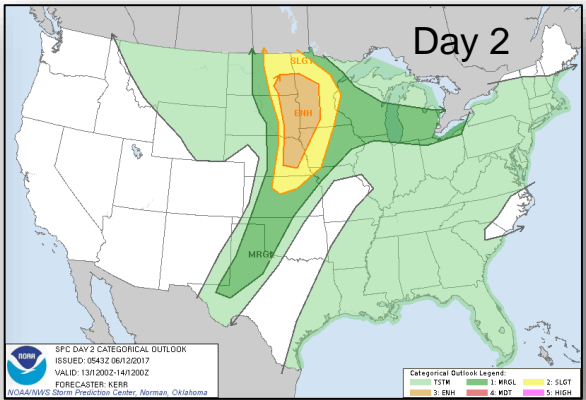
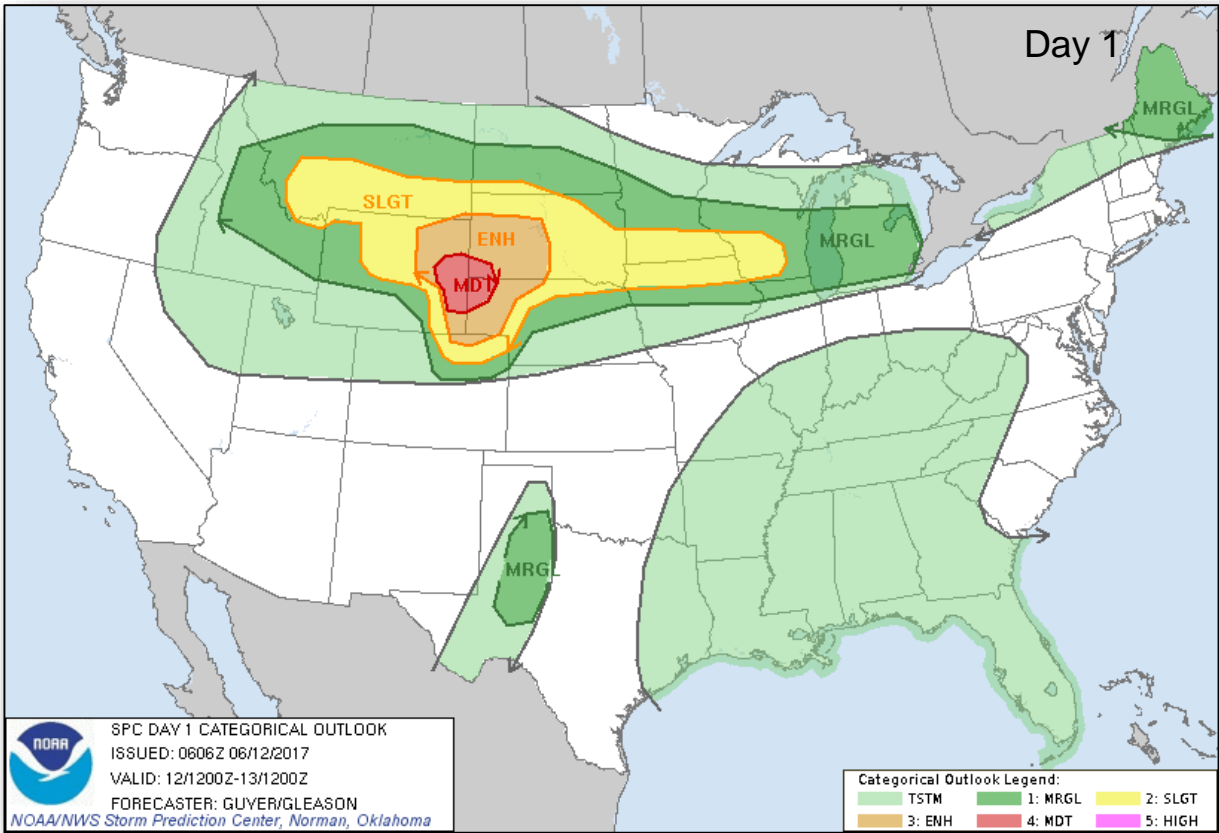
- AZ EOC remains at Normal Operations
- Region IX RWC remains at Steady State



Severe Weather Outlook – Day 1



Severe Weather Outlook – Days 1-3



Tropical Outlook – Atlantic



FEMA



48 Hour Outlook



5 Day Outlook

Tropical Outlook – Eastern Pacific



FEMA

Tropical Depression Three-E (Advisory 3 as of 5:00 a.m. EDT)

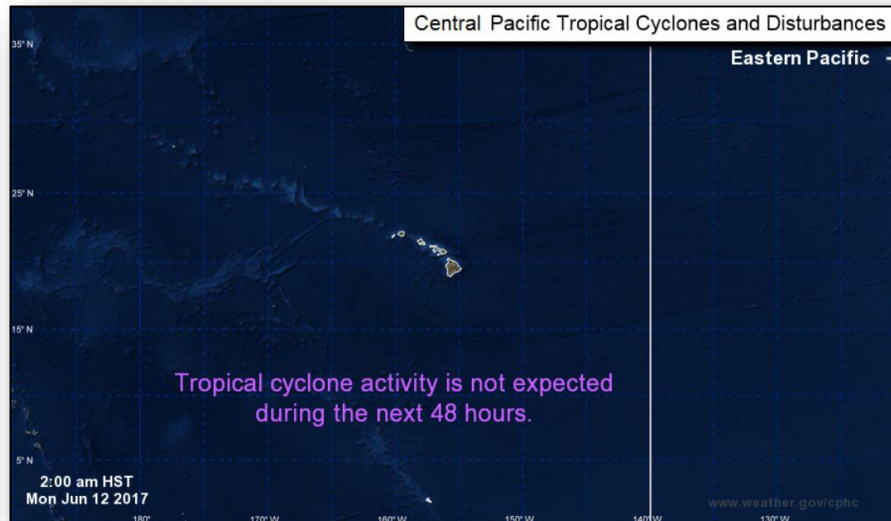
- Located 60 miles S of Salina Cruz, Mexico
- Moving NW at 3 mph
- Maximum sustained winds 35 mph
- Some strengthening expected; forecast to become tropical storm before landfall
- Tropical storm warnings in effect for Pacific coast of SE Mexico



Tropical Outlook – Central Pacific



FEMA



48 Hour Outlook

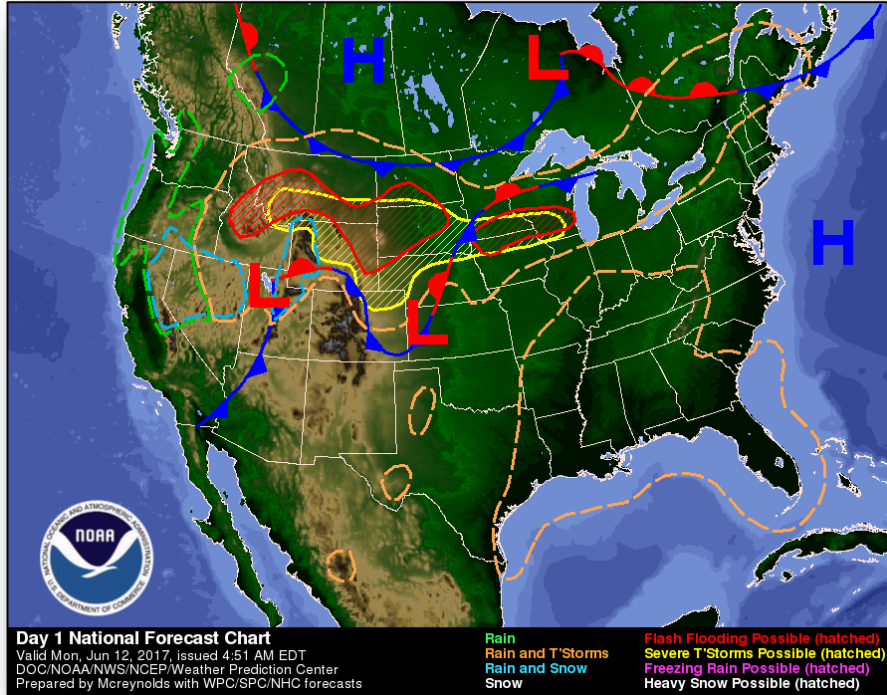


5 Day Outlook

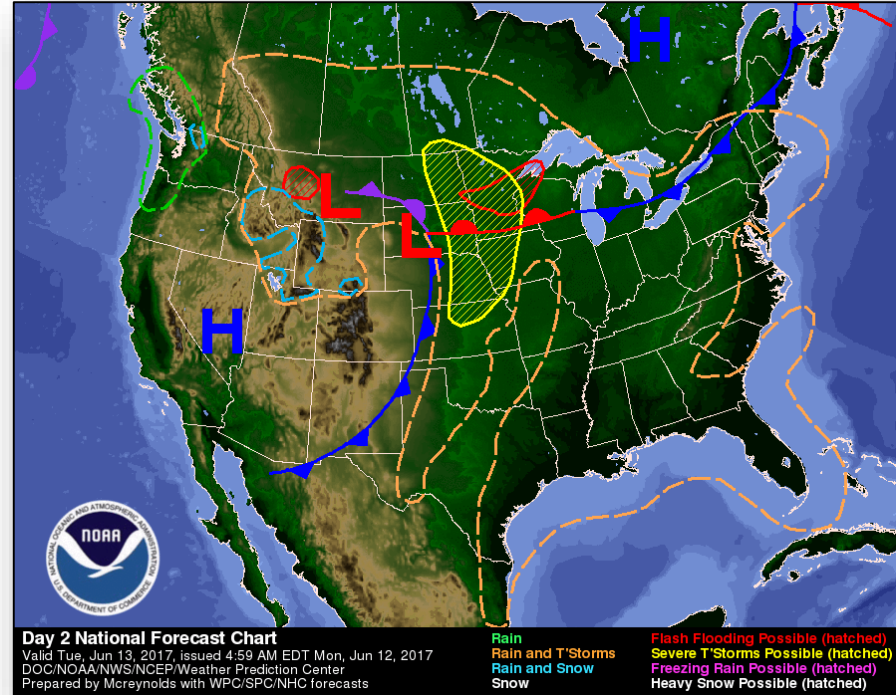
National Weather Forecast



FEMA



Today

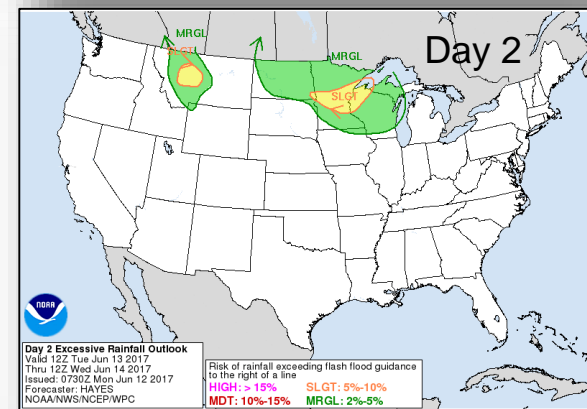
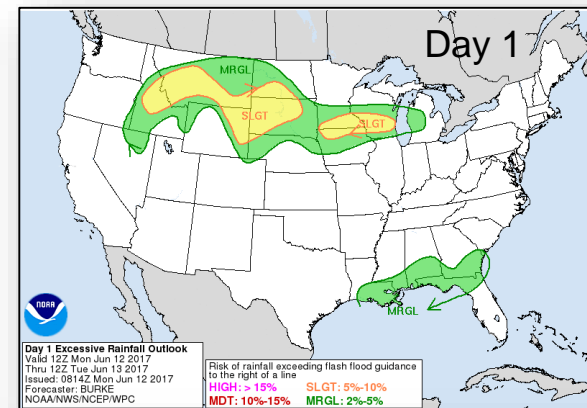
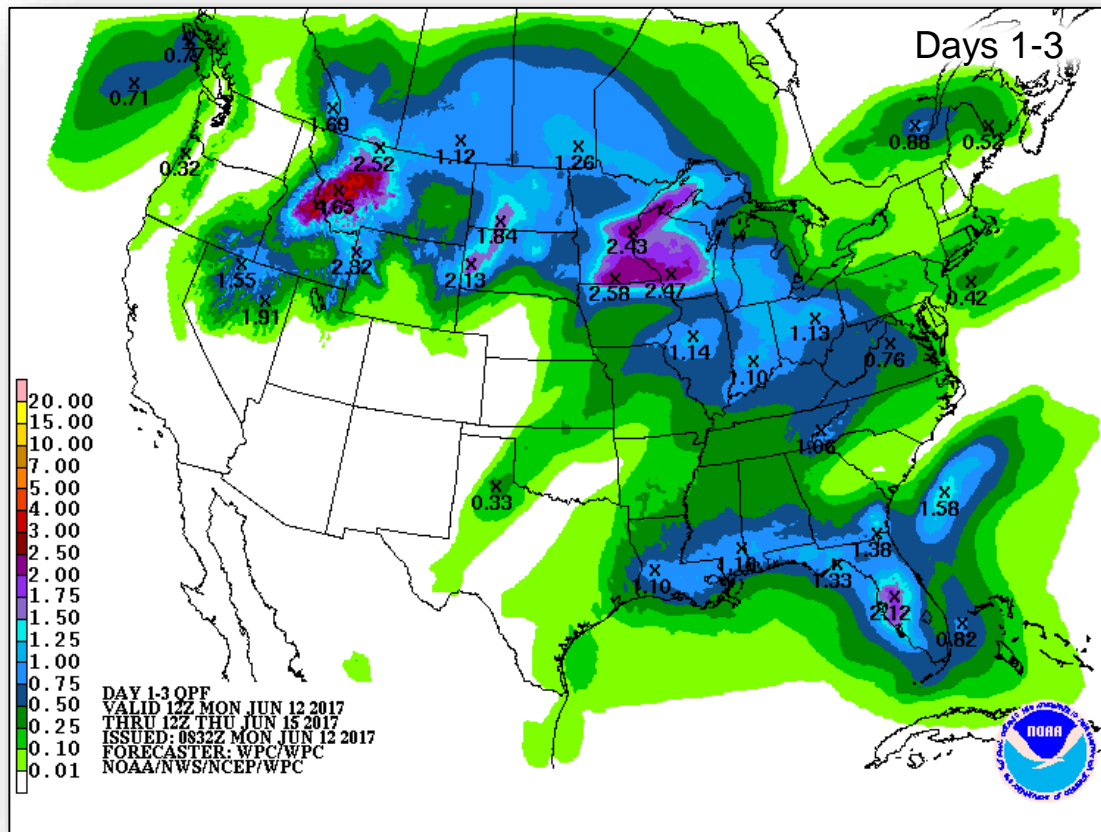


Tomorrow

Precipitation Forecast / Flash Flood Risk



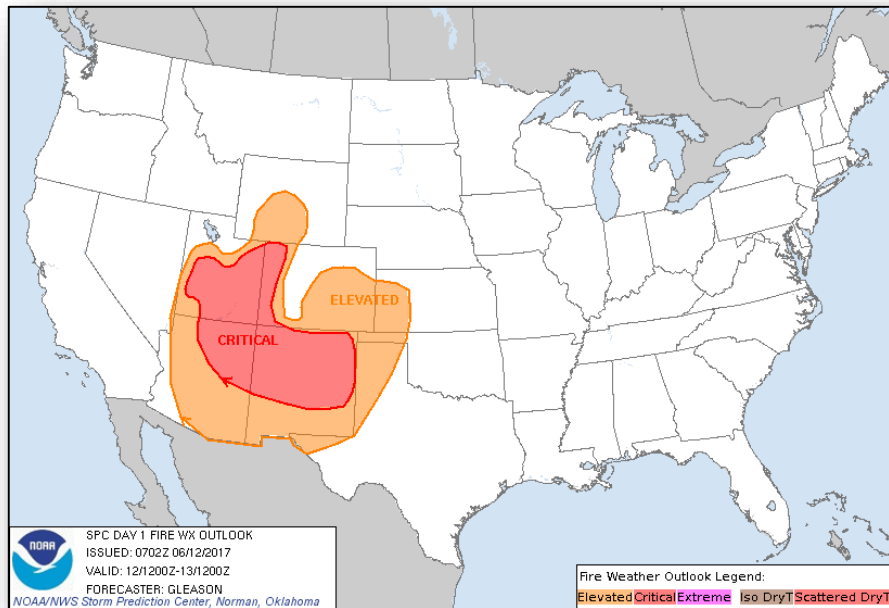
FEMA



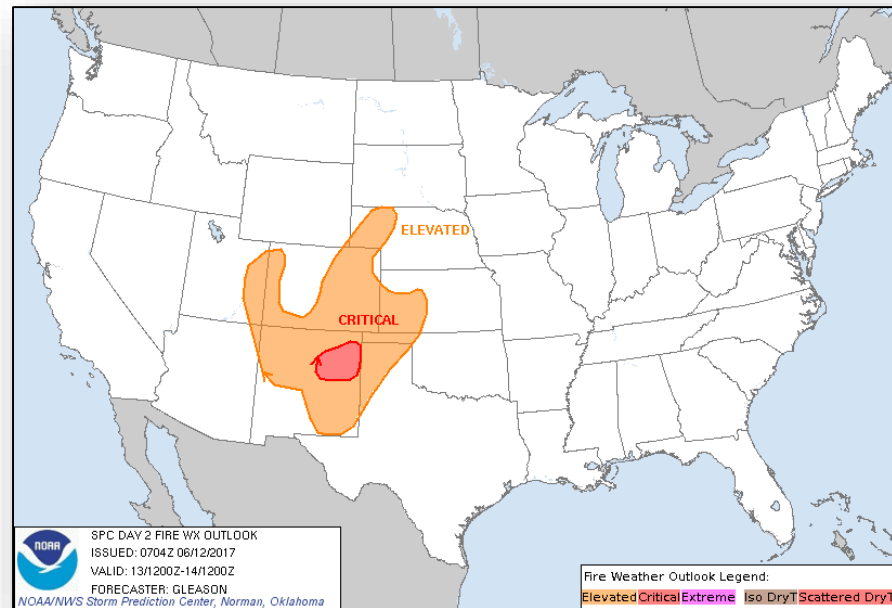
Fire Weather Outlook



FEMA



Today

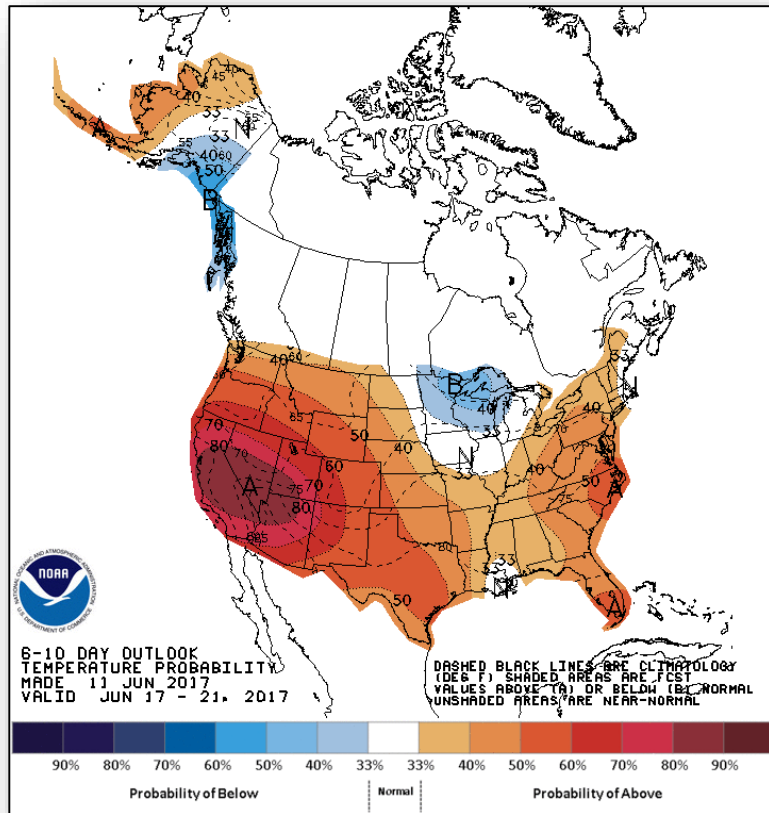


Tomorrow

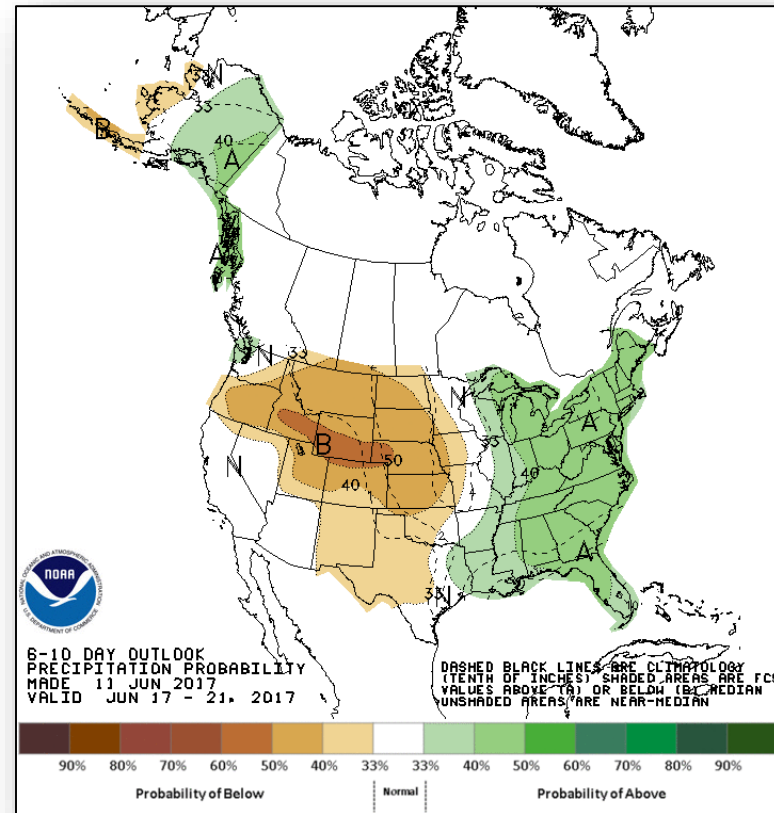
6-10 Day Outlooks



FEMA



6-10 Day Temperature Probability



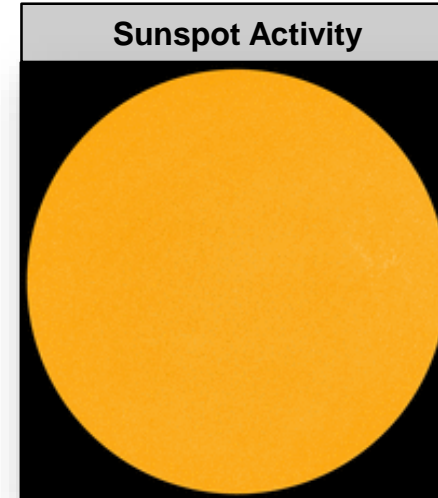

6-10 Day Precipitation Probability

Space Weather



FEMA

	Space Weather Activity	Geomagnetic Storms	Solar Radiation	Radio Blackouts
Past 24 Hours	Minor	G1	None	None
Next 24 Hours	None	None	None	None
For further information on NOAA Space Weather Scales refer to http://www.swpc.noaa.gov/noaa-scales-explanation				



Joint Preliminary Damage Assessments



FEMA

Region	State / Location	Event	IA/PA	Number of Counties		Start – End
				Requested	Completed	
IV	Tennessee	Severe Weather May 21, 2017	IA	2	2	June 8 – June 9
			PA	12	12	June 3 – June 9
VI	Oklahoma	Tornadoes, Straight-line Winds, Flooding, and Severe Storms May 16, 2017	IA	3	3	May 24 – May 25
			PA	18	15	May 31 – TBD

Disaster Requests & Declarations



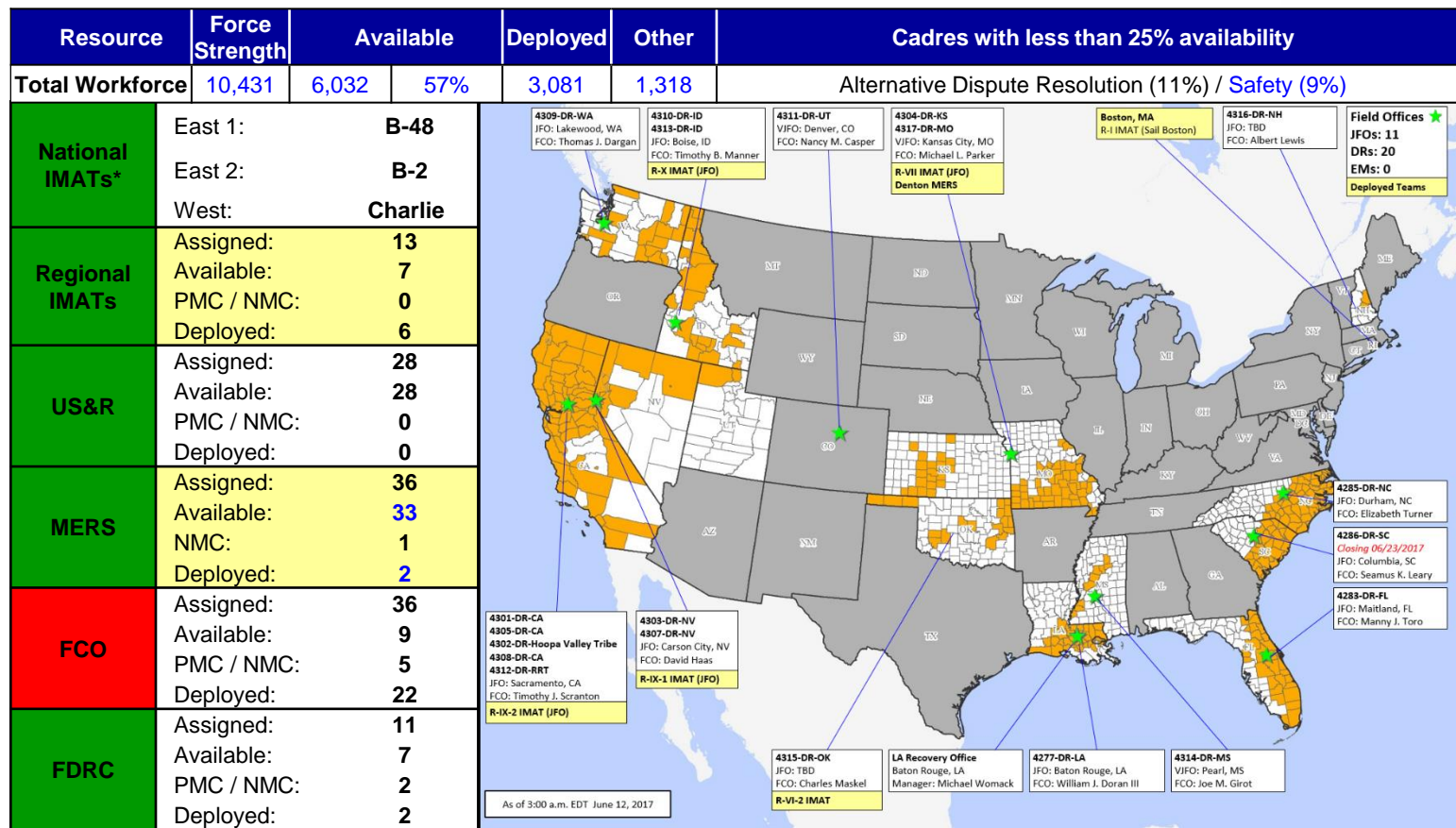
FEMA

Declaration Requests in Process		Requests APPROVED (since last report)	Requests DENIED (since last report)
6	Date Requested	0	0
NY – DR Severe Winter Storm and Snowstorm	May 29, 2017		
KS – DR Severe Winter Storm, Snowstorm, and Flooding	May 31, 2017		
PA – DR (Appeal) Snowstorm	June 2, 2017		
AR – DR Severe Storms, Tornadoes, Straight-line Winds, and Flooding	June 2, 2017		
ND – DR Flooding	June 5, 2017		
NE – DR Severe Winter Storm and Straight-line Winds	June 6, 2017		

Readiness – Deployable Teams and Assets



FEMA



*B-2 Status: Assemble ≤ 2-hrs, On Site ≤ 18-hrs; B-48 Status: Assemble and deploy ≤ 48hrs; Charlie Status: No team assemble time requirement

Readiness – Activation Teams



FEMA

Resource	Status	Total	Status	Activated Team	Activation Level	Activation Times	Reason/Comments
NWC		5	Not Activated				
NRCC		2	Not Activated				NRCS Blue Team – June primary
HLT		1	Activated				
RWCs/MOCs		10	Not Activated	Region X	Returned to Steady State		
RRCCs		10	Not Activated				

Back-up Regions (June 12-18): **II, III, and VIII**



FEMA

FEMA's mission is to support our citizens and first responders to ensure that as a nation we work together to build, sustain, and improve our capability to prepare for, protect against, respond to, recover from, and mitigate all hazards.