

The Disaster Center is dedicated to the idea that disaster mitigation is cost effective and individuals pursuing their own interest are the greatest potential force for disaster reduction.

Please consider making a small donation to the Disaster Center



When disaster mitigation is cost effective, we are on the road to bringing disasters to an end.



FEMA

Daily Operations Briefing

Wednesday, June 13, 2018

8:30 a.m. EDT

Significant Activity – June 12-13



FEMA

Significant Events: None

Tropical Activity:

- Atlantic – Disturbance 1: Low (20%)
- Eastern Pacific – Tropical Storm Bud; Disturbance 1: Low (20%)
- Central Pacific – No tropical cyclones expected next 48 hours
- Western Pacific – No activity threatening U.S. interests

Significant Weather:

- Severe thunderstorms possible – Ohio Valley to Northeast
- Elevated fire weather – NV, AZ, NM, UT, CO & WY
- Isolated dry thunderstorms - CO
- Red Flag Warnings - UT & CO
- Space Weather:
 - Past 24 hours: None observed
 - Next 24 hours: None predicted

Earthquake Activity: No significant activity

Declaration Activity:

- Request for Major Disaster Declaration - Massachusetts

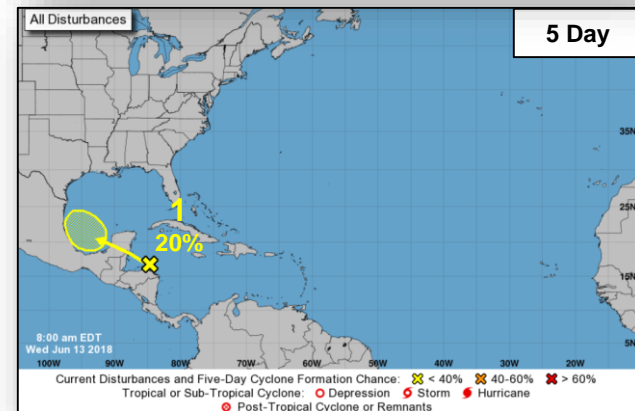
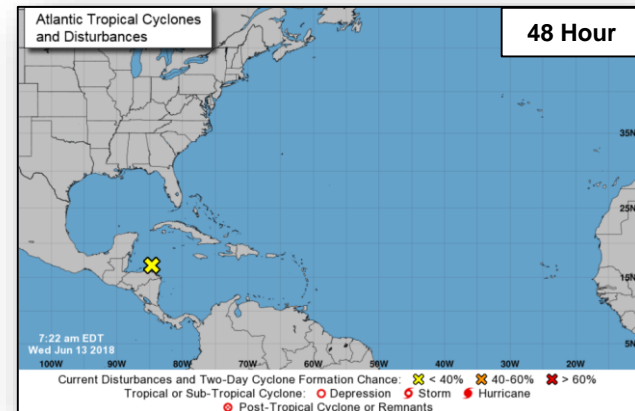
Tropical Outlook – Atlantic



FEMA

Disturbance 1 (as of 8:00 a.m. EDT)

- Located over the western Caribbean Sea
- Forecast to move W to NW over Central America and the Yucatan Peninsula during the next couple of days with no development
- Formation chance through 48 hours: Low (near 0%)
- Formation chance through 5 days: Low (20%)



Tropical Outlook – Eastern Pacific



FEMA

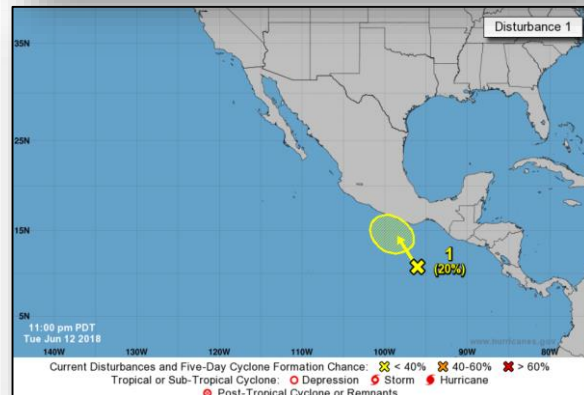
Tropical Storm Bud (Advisory #15a as of 8:00 a.m. EDT)

- Located 270 miles SSE of Cabo San Lucas, Mexico
- Moving NNW at 3 mph
- Maximum sustained winds 70 mph
- Hurricane force winds extend 25 miles; tropical storm force winds extend 105 miles



Disturbance 1 (as of 8:00 a.m. EDT)

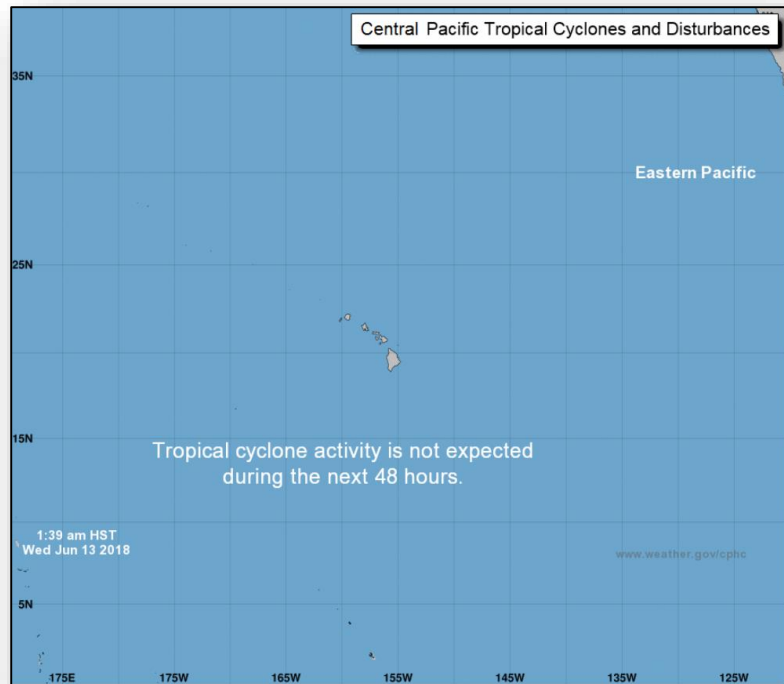
- Centered several hundred miles SSW of Gulf of Tehuantepec, Mexico
- Formation chance through 48 hours: Low (near 0%)
- Formation chance through 5 days: Low (20%)



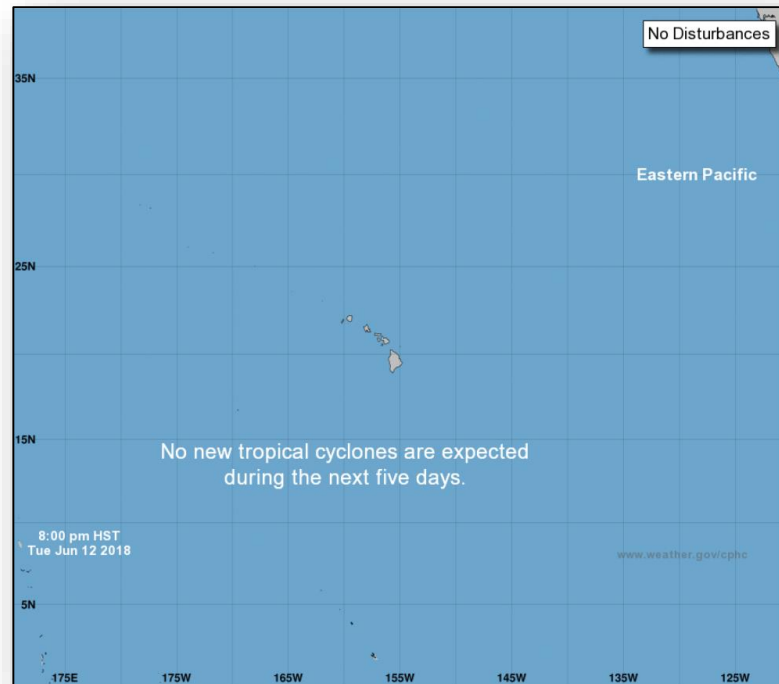
Tropical Outlook – Central Pacific



FEMA



48 Hour Outlook

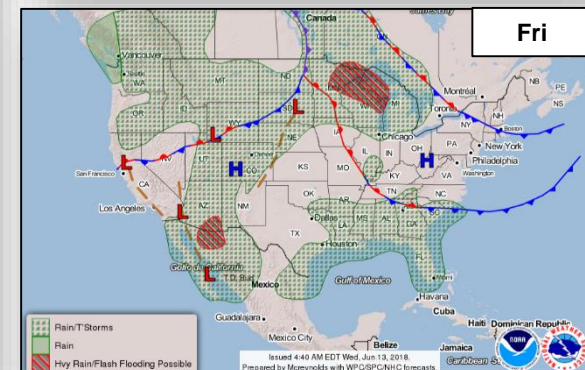
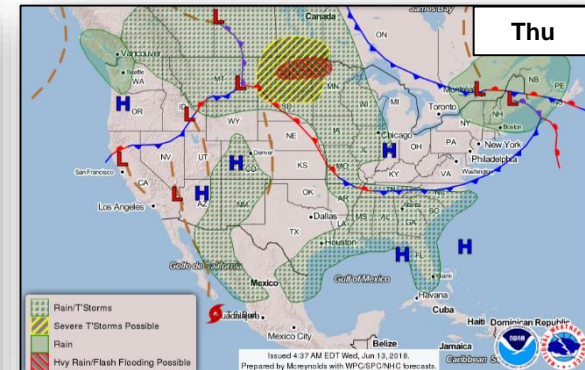
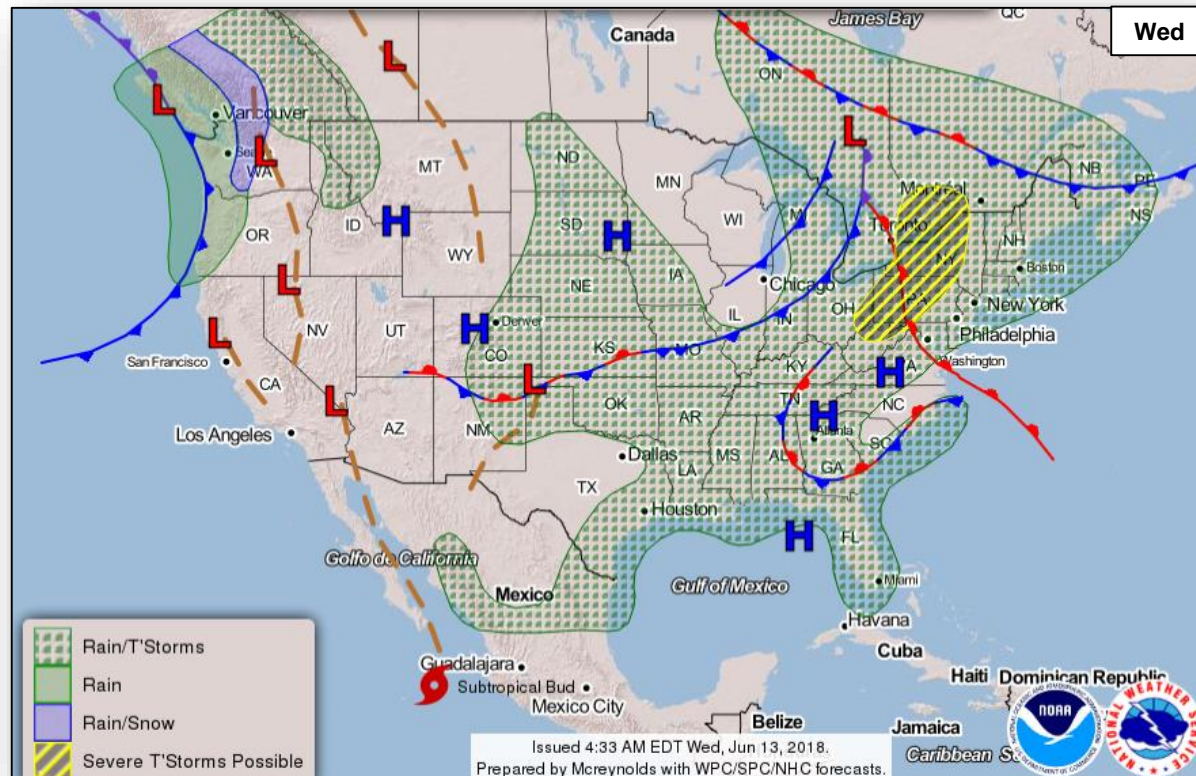


5 Day Outlook

National Weather Forecast



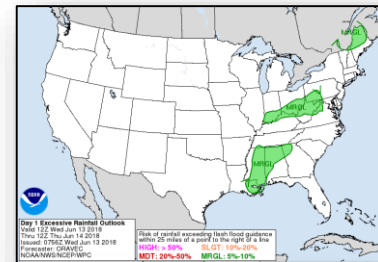
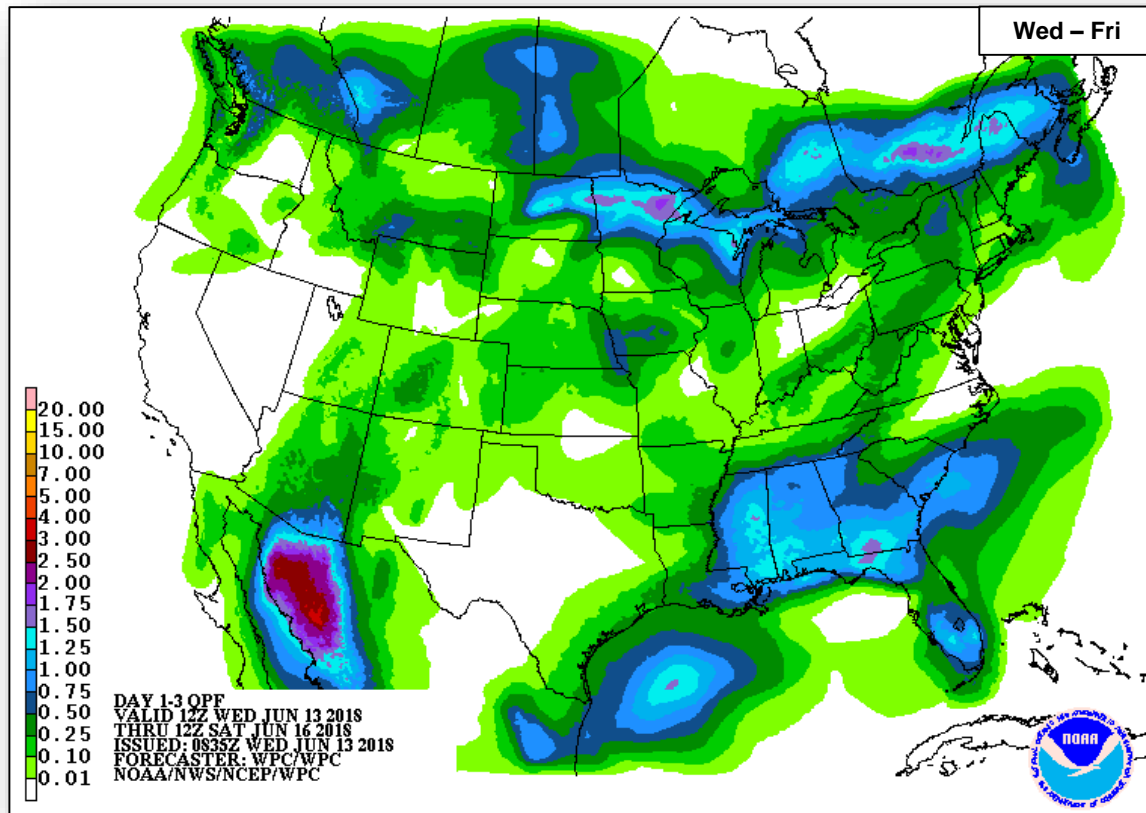
FEMA



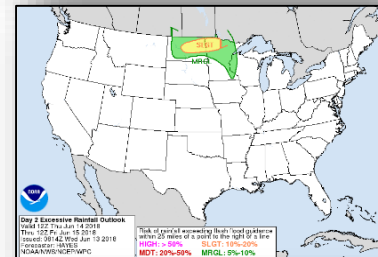
Precipitation / Excessive Rainfall Forecast



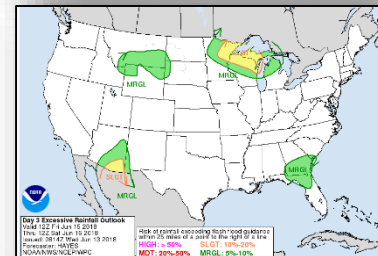
FEMA



Wed



Thu

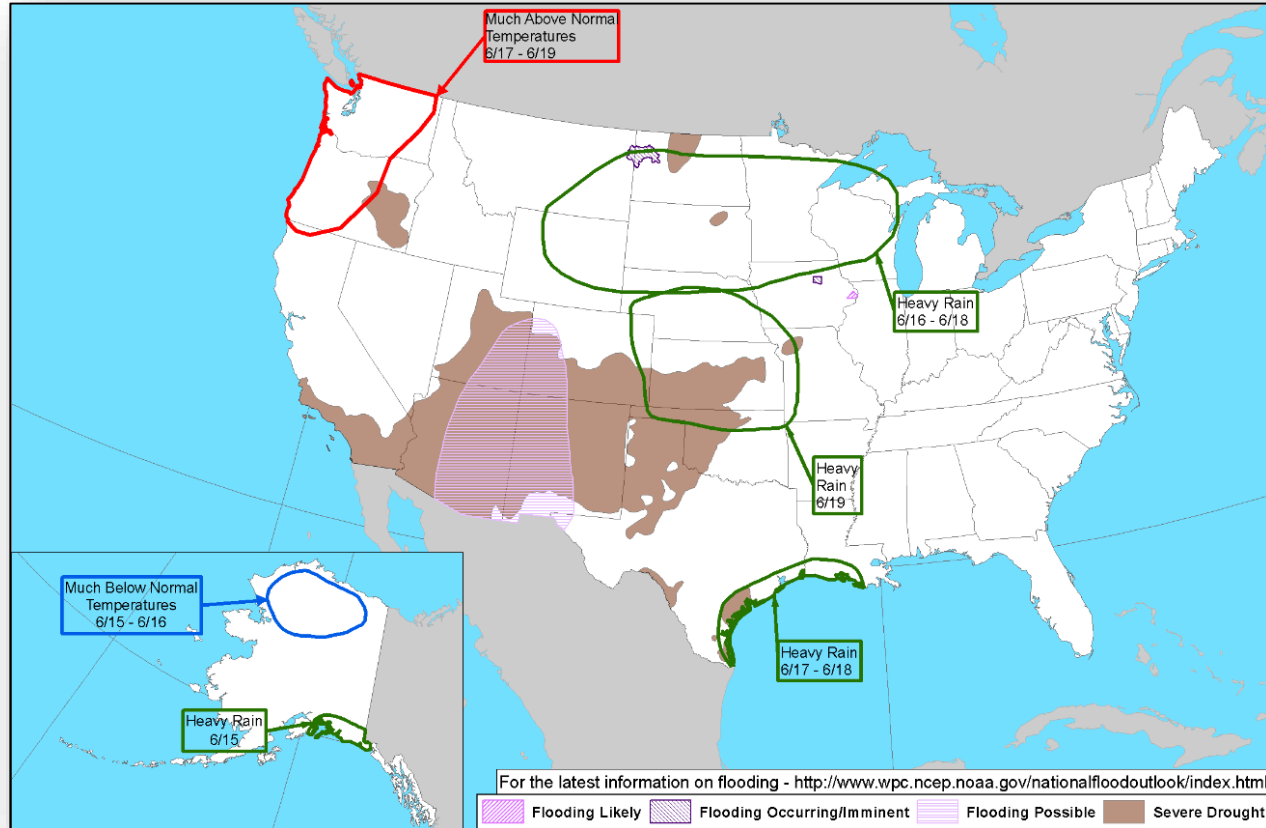


Fri

Hazards Outlook – June 15-19



FEMA



Wildfire Summary



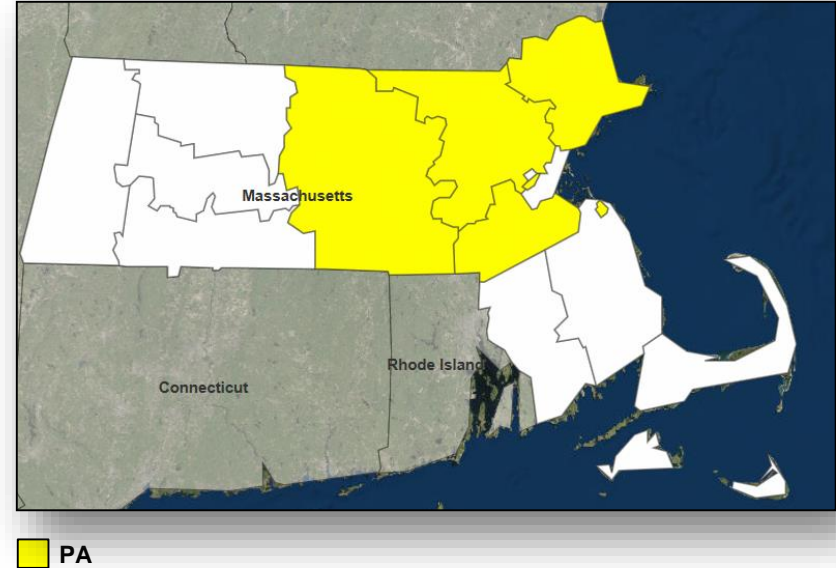
FEMA

Fire Name (County)	FMAG #	Acres Burned	Percent Contained	Evacuations (Residents)	Structures			Fatalities / Injuries
					Threatened	Damaged	Destroyed	
Wyoming (1)								
Badger Creek (Albany)	FEMA-5241- FM-WY	5,250 (+4,250)	0%	Mandatory / Voluntary	553 (+200) (450 homes)	1 home	1 home	0 / 0

Declaration Request

Massachusetts

- On June 12, 2018, the Governor requested a Major Disaster Declaration for the Commonwealth of Massachusetts
- For a severe winter storm and snowstorm during the period of March 13-14, 2018
- Requesting:
 - Public Assistance, including snow assistance, for 5 counties
 - Hazard Mitigation for the entire commonwealth



Disaster Requests and Declarations



FEMA

Declaration Requests in Process					Requests APPROVED (since last report)	Requests DENIED (since last report)
4	IA	PA	HM	Date Requested	0	0
MA – DR Severe Winter Storm		X	X	April 30, 2018		
NE – DR Severe Winter Storm and Straight-line Winds		X	X	May 16, 2018		
OK – DR Severe Storms and Wildfires	X	X	X	May 25, 2018		
MA – DR Severe Winter Storm and Snowstorm		X	X	June 12, 2018		

Joint Preliminary Damage Assessments



FEMA

Region	State / Location	Event	IA / PA	Number of Counties		Start – End
				Requested	Completed	
I	VT	Heavy Rain and Wind May 4-5, 2018	IA	0	0	N/A
			PA	7	4	5/17 – TBD
	CT	Tornadoes and Severe Storms May 15, 2018	IA	3	0	6/11 – TBD
			PA	3	0	6/11 – TBD
III	MD	Severe Weather May 27, 2018 and continuing	IA	0	0	N/A
			PA	3	2	5/31 – TBD
IV	NC	Sub-Tropical Storm Alberto May 26, 2018	IA	0	0	N/A
			PA	16/1*	12	6/5 – TBD
VIII	MT	Snow Melt and Flooding April 12, 2018 and continuing	IA	0	0	N/A
			PA	12/1**	4	6/11 – TBD
	SD	Severe Storms and Flooding May 17-18, 2018	IA	0	0	N/A
			PA	3	0	6/11 – TBD

* Tribal Lands of the Eastern Band of Cherokee Indians

** Tribal Lands of the Fort Belknap Indian Reservation

Readiness – Deployable Teams and Assets



FEMA

Resource	Force Strength	Available	Deployed	Other	Cadres with 25% or Less Availability
IM Workforce	11,603 ▲	3,846 ▼ 33%	4,366▲	3,391	EHP 8% (30/371); FL 25% (34/137); HM 22% (214/958); NDRS 24% (63/263); OCC 17% (15/91) PA 12% (219/1,812); SAF 13% (7/54); SEC 7% (7/102)
National IMATs* (1-2 Teams)	East 1: East 2: West:	Deployed Charlie B-2			
Regional IMATs (4-6 Teams)	Assigned: Available: PMC / NMC: Deployed:	13 6 (+2) 5 (-1) 2 (-1)			
US&R (≥ 66%)	Assigned: Available: PMC / NMC: Deployed:	28 28 0 0			
MERS (≥ 66%)	Assigned: Available: PMC / NMC: Deployed:	36 35 0 1			
FCO (≤ 1 Type I)	Assigned: Available: PMC / NMC: Deployed:	33 8 (-1) 2 23 (+1)			
FDRC (≥ 3)	Assigned: Available: PMC / NMC: Deployed:	14 6 1 (+1) 7 (-1)			

* **B-2 Status:** Assemble ≤ 2-hrs, On Site ≤ 18-hrs; **B-48 Status:** Assemble and deploy ≤ 48hrs; **Charlie Status:** No team assemble time requirement

FEMA Readiness – Activation Teams



FEMA

Status		Activated Team	Activation Level	Activation Times	Reason / Comments
NWC (5 Teams)	Steady State				
NRCC (2 Teams)	Available				
HLT (1 Team)	Activated				
RWC / MOCs (10 Regions)	Steady State				
RRCCs (10 Regions)	Available				

Backup Regions: **VIII, VII, & II**



FEMA

**FEMA's mission is helping people
before, during, and after disasters.**