

The Disaster Center is dedicated to the idea that disaster mitigation is cost effective and individuals pursuing their own interest are the greatest potential force for disaster reduction.

Please consider making a small donation to the Disaster Center



When disaster mitigation is cost effective, we are on the road to bringing disasters to an end.



FEMA

Daily Operations Briefing

Saturday, June 16, 2018

8:30 a.m. EDT

Significant Activity – June 15-16



FEMA

Significant Events: None

Tropical Activity:

- Atlantic – Disturbance 1: Low (10%)
- Eastern Pacific – Tropical Storm Carlotta (no threat to U.S. interests)
- Central Pacific – Tropical cyclone activity not expected in the next 48 hours
- Western Pacific – No activity threatening U.S. interests

Significant Weather:

- Severe Thunderstorms possible – Central Plains to the Upper Mississippi Valley; Southern Plains
- Flash Flooding possible – Central Rockies to the Upper Mississippi Valley; Northern Rockies and Southern Plains
- Elevated Fire Weather – NV and AZ
- Space Weather:
 - Past 24 hours: None
 - Next 24 hours: None

Earthquake Activity: No significant activity

Declaration Activity: Major Disaster Declaration Request – South Dakota

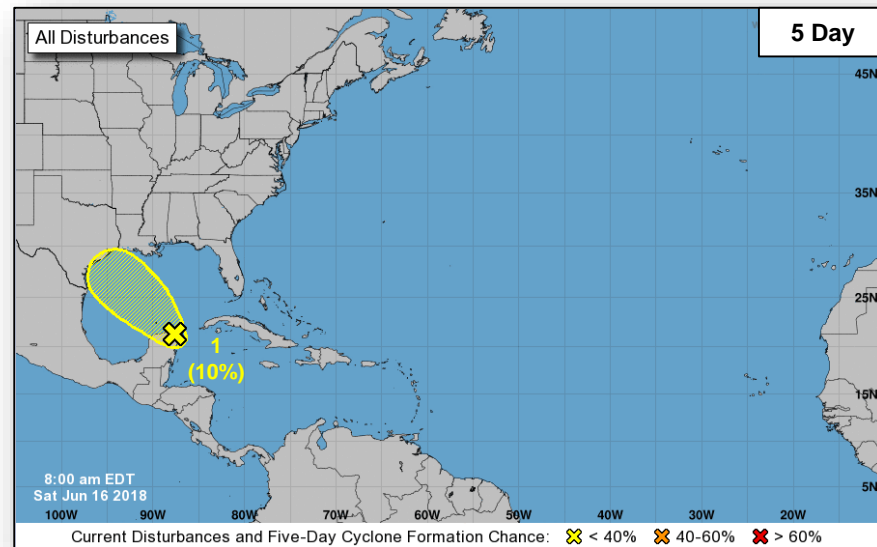
Tropical Outlook – Atlantic



FEMA

Disturbance 1 (as of 8:00 a.m. EDT)

- Over Yucatan Peninsula and southern Gulf of Mexico
- Environmental conditions are not favorable for development
- Heavy rains and gusty winds could reach the gulf coast by Sunday
- Formation chance through 48 hours: Low (10%)
- Formation chance through 5 days: Low (10%)



Tropical Outlook – Eastern Pacific



FEMA

Tropical Storm Carlotta (Advisory #7A as of 8:00 a.m. EDT)

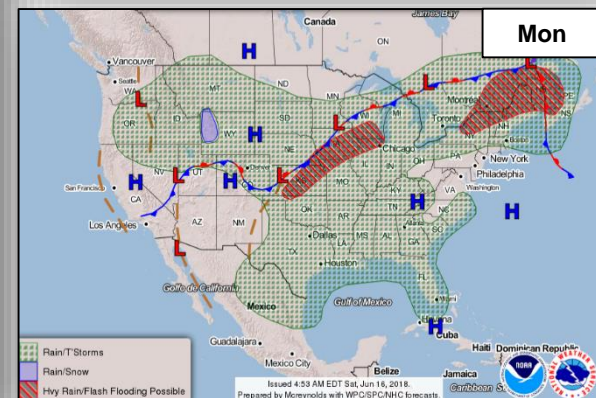
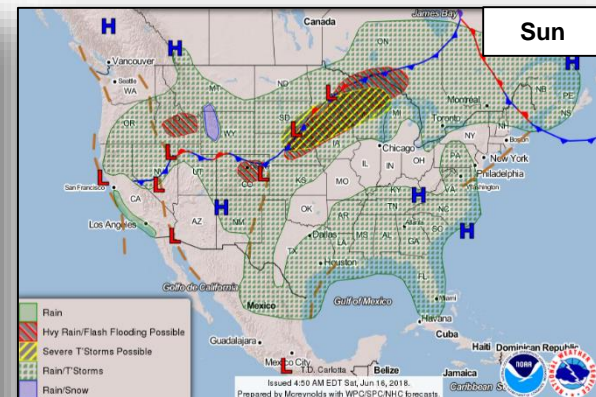
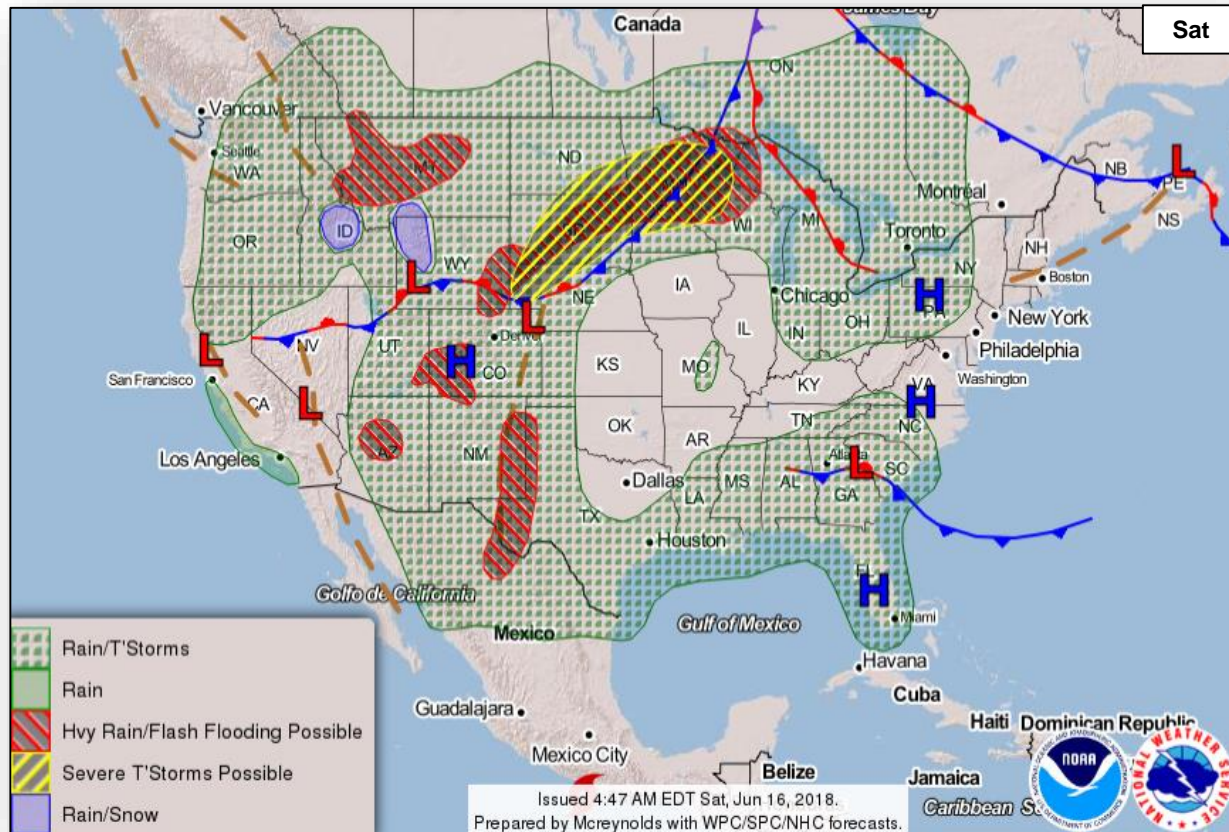
- 80 miles SSE of Acapulco Mexico, no movement
- Maximum sustained winds 50 mph
- Forecast to quickly dissipate over Mexico on Sunday
- No threat to U.S. interests



National Weather Forecast



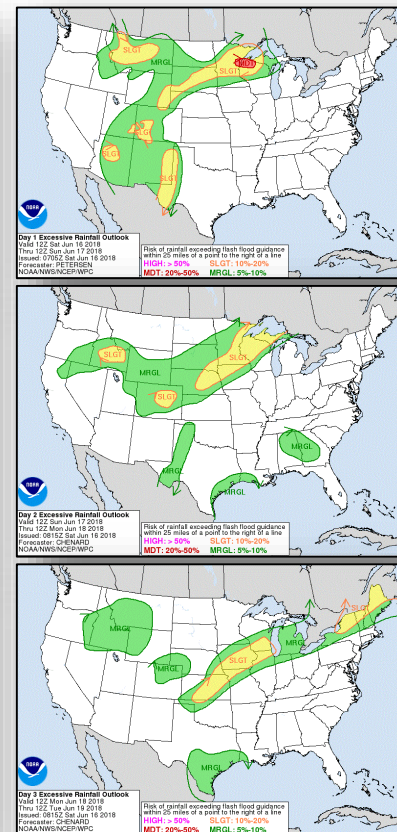
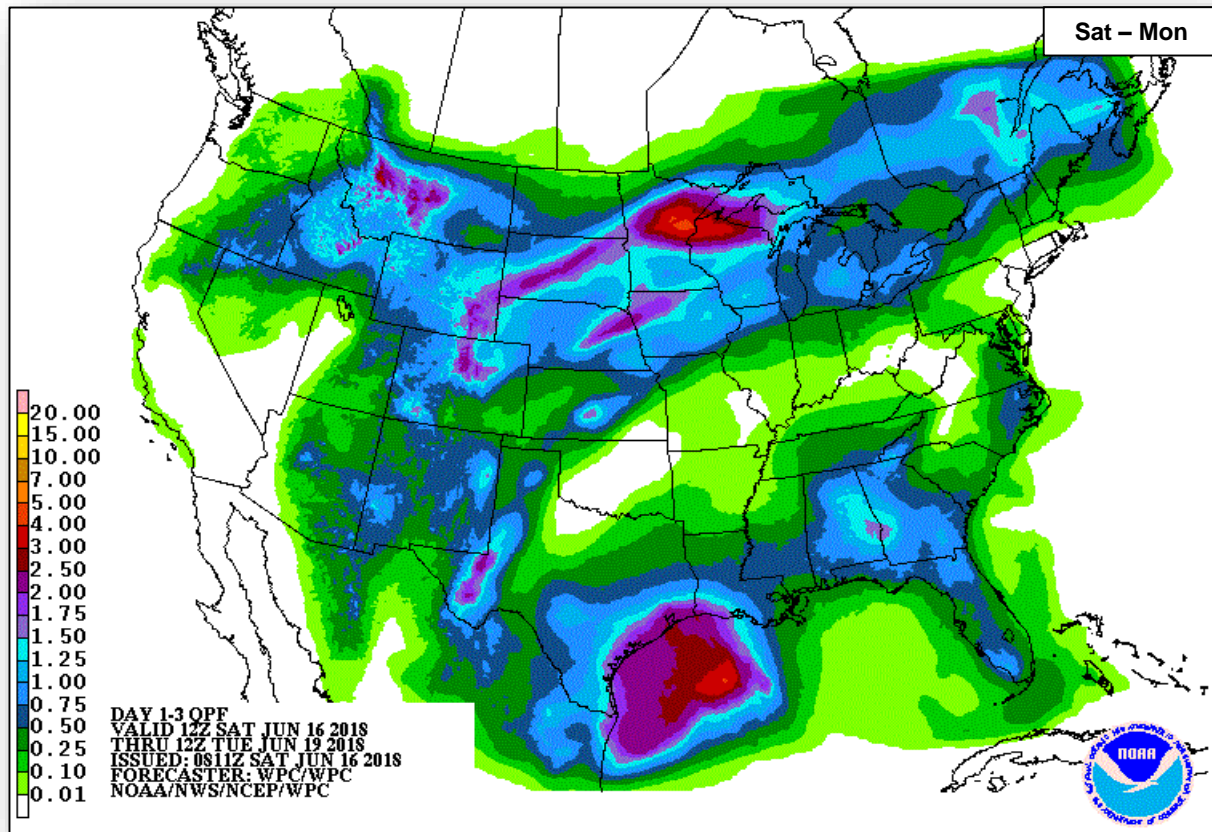
FEMA



Precipitation / Excessive Rainfall Forecast



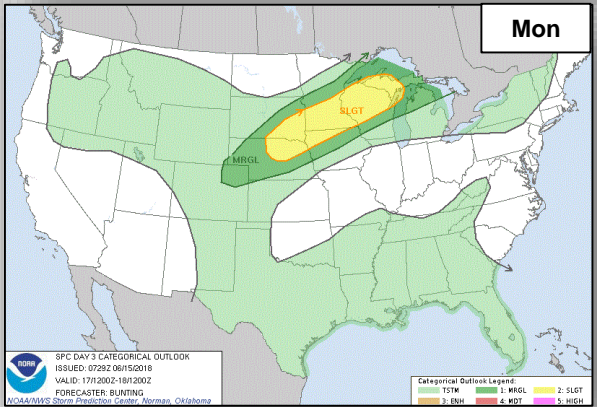
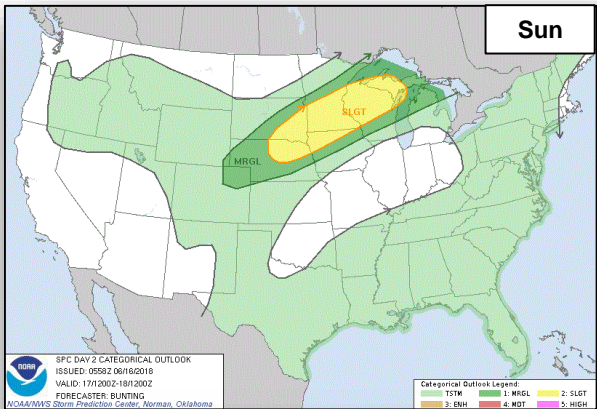
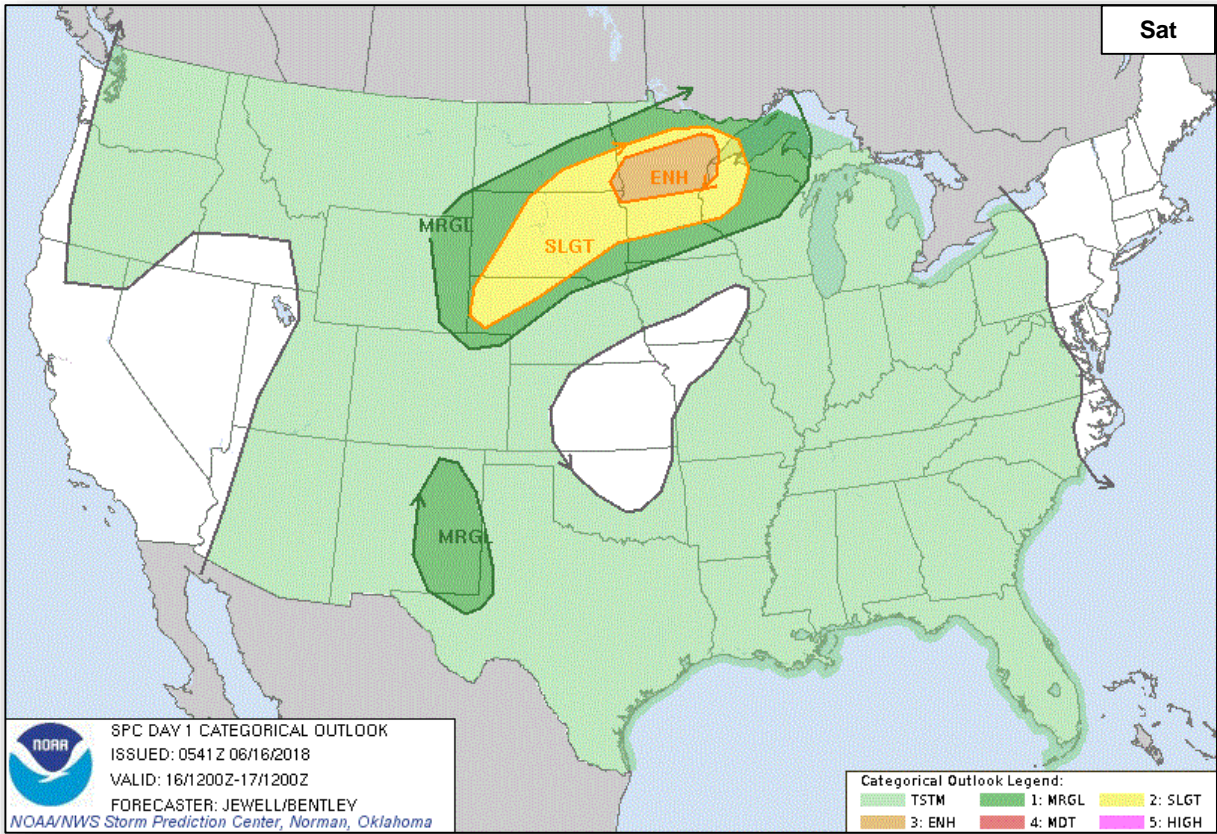
FEMA



Severe Weather Outlook



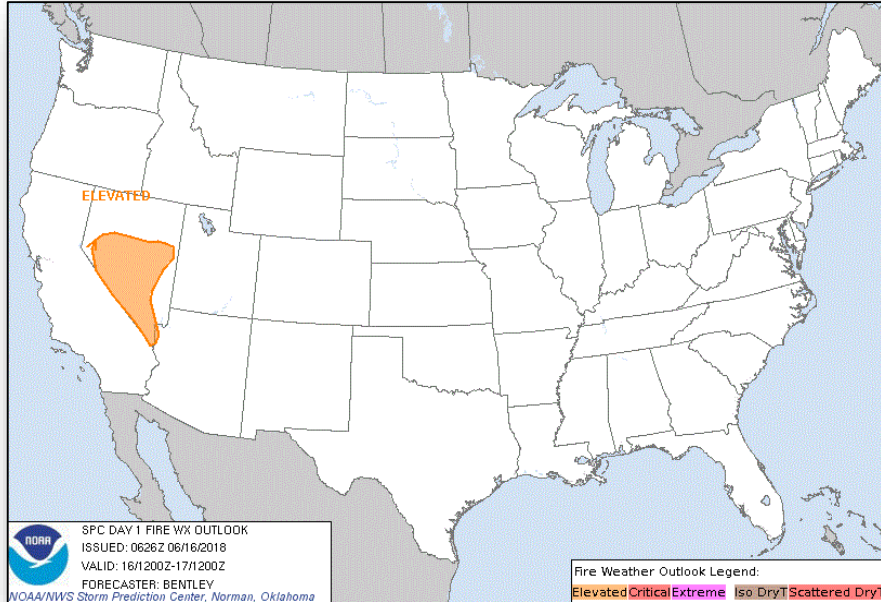
FEMA



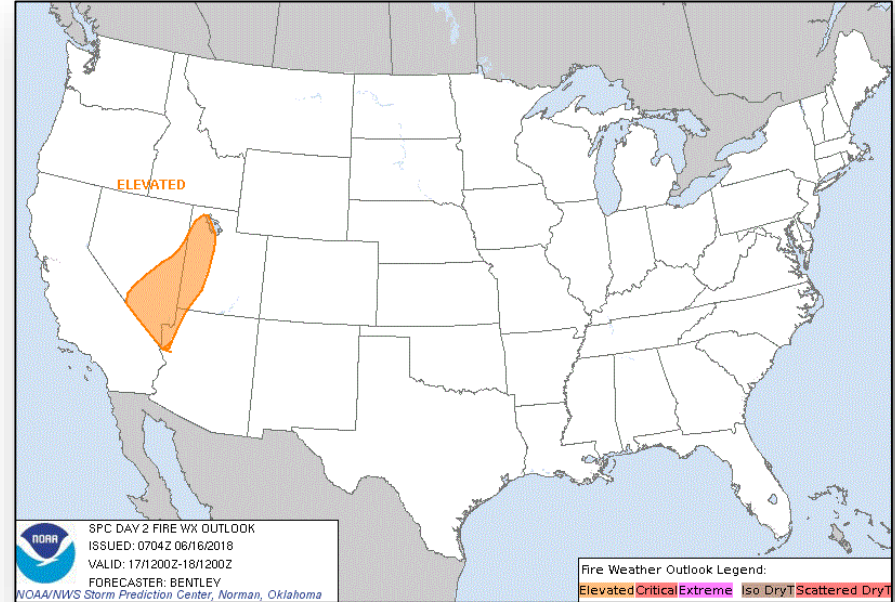
Fire Weather Outlook



FEMA



Saturday

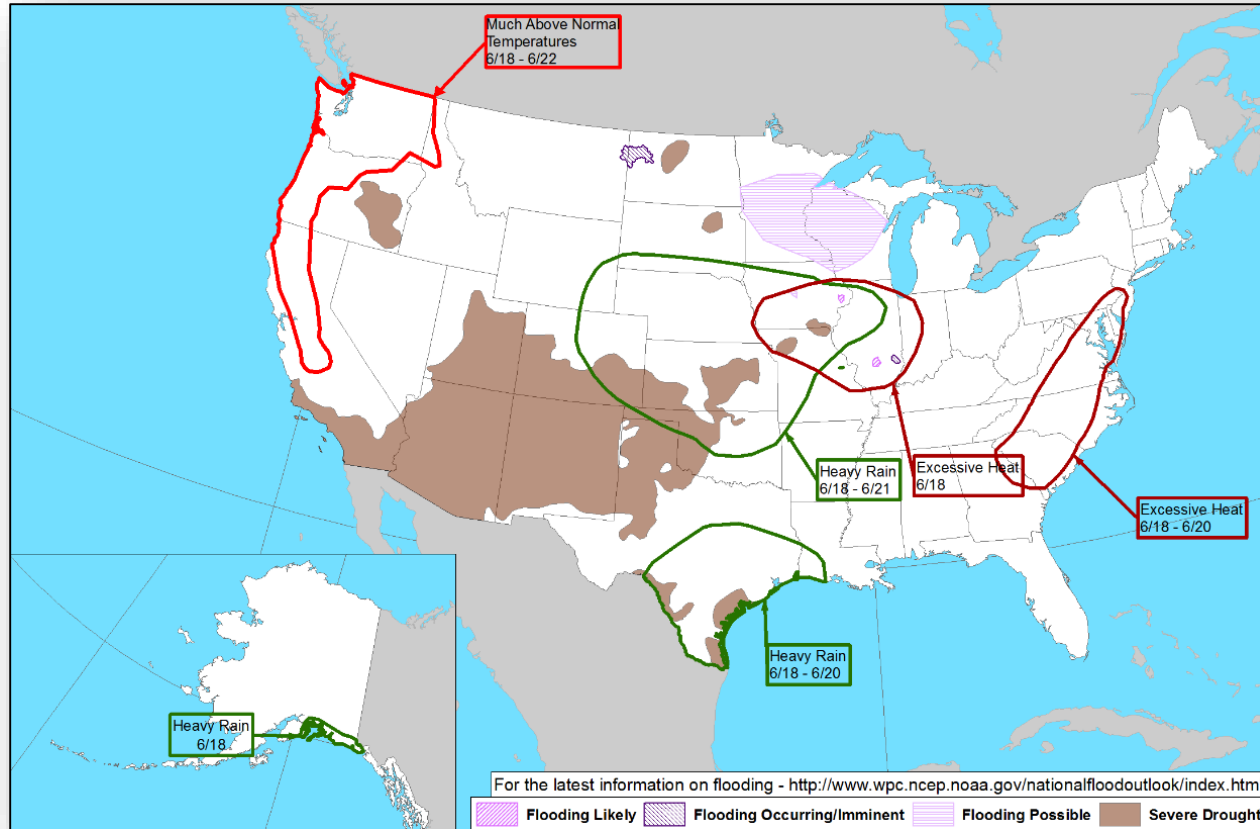


Sunday

Hazards Outlook – June 18-22



FEMA

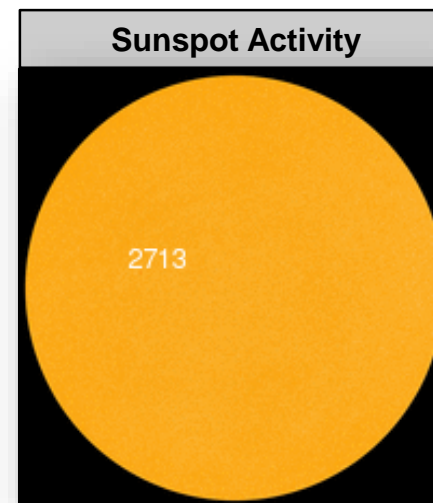



Space Weather



FEMA

	Space Weather Activity	Geomagnetic Storms	Solar Radiation	Radio Blackouts
Past 24 Hours	None	None	None	None
Next 24 Hours	None	None	None	None
For further information on NOAA Space Weather Scales refer to: http://www.swpc.noaa.gov/noaa-scales-explanation				



Wildfire Summary



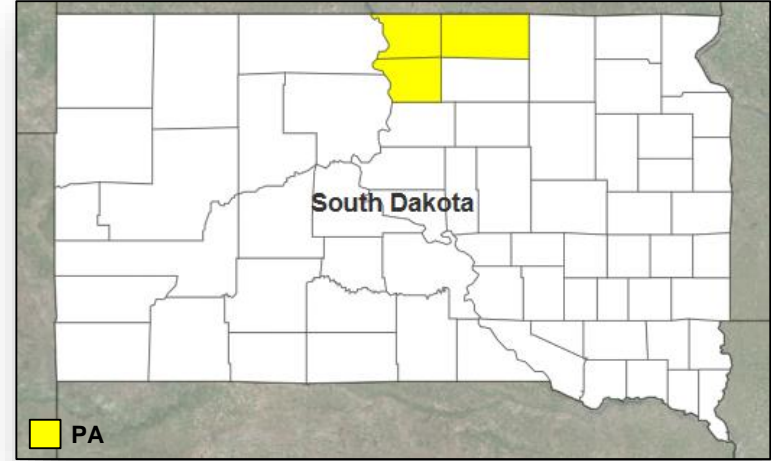
FEMA

Fire Name (County)	FMAG #	Acres Burned	Percent Contained	Evacuations (Residents)	Structures			Fatalities / Injuries
					Threatened	Damaged	Destroyed	
Wyoming (1)								
Badger Creek (Albany)	5241-FM-WY	14,960 (+3,768)	0%	Mandatory / Voluntary	496 (393 homes)	1 home	3 (1 home)	0 / 0

Declaration Request

South Dakota

- The governor requested a Major Disaster Declaration on June 14, 2018
- For severe storms and flooding during the period of May 17-18, 2018
- Requesting:
 - Public Assistance for three counties
 - Hazard Mitigation statewide



Disaster Requests and Declarations



FEMA

Declaration Requests in Process					Requests APPROVED (since last report)	Requests DENIED (since last report)
7	IA	PA	HM	Date Requested	0	0
MA – DR Severe Winter Storm		X	X	April 30, 2018		
NE – DR Severe Winter Storm and Straight-line Winds		X	X	May 16, 2018		
OK – DR Severe Storms and Wildfires	X	X	X	May 25, 2018		
MA – DR Severe Winter Storm and Snowstorm		X	X	June 12, 2018		
FSM (Federated States of Micronesia) – Flooding*				June 13, 2018		
MD – DR Severe Storms and Flooding		X	X	June 13, 2018		
SD – DR Severe Storms and Flooding		X	X	June 14, 2018		

**Request made pursuant to the Compacts of Free Association, not under the Stafford Act*

Joint Preliminary Damage Assessments



FEMA

Region	State / Location	Event	IA / PA	Number of Counties		Start – End
				Requested	Completed	
I	VT	Heavy Rain and Wind May 4-5, 2018	IA	0	0	N/A
			PA	7	6	5/17 – TBD
	CT	Tornadoes and Severe Storms May 15, 2018	IA	3	0	6/11 – TBD
			PA	3	0	6/11 – TBD
III	MD	Severe Weather May 27, 2018 and continuing	IA	0	0	N/A
			PA	3	2	5/31 – TBD
VI	LA	Mississippi River Flooding March – May, 2018	IA	0	0	N/A
			PA	7	2	6/14 – TBD
VIII	MT	Snow Melt and Flooding April 12, 2018 and continuing	IA	0	0	N/A
			PA	12/1*	11	6/11 – TBD

* Tribal Lands of the Fort Belknap Indian Reservation

Readiness – Deployable Teams and Assets



FEMA

Resource	Force Strength	Available	Deployed	Other	Cadres with 25% or Less Availability
IM Workforce	11,647 ▲	3,789 ▲ 33%	4,457 ▼	3,401	EHP 6% (24/377); FL 24% (33/137); HM 22% (214/957); IT 23% (148/639); NDRS 24% (64/263); OCC 24% (22/91); OPS 24% (61/251); PA 12% (224/1,829); SAF 9% (5/54); SEC 8% (8/102)
National IMATs* (1-2 Teams)	East 1: East 2: West:	Deployed Charlie B-2			
Regional IMATs (4-6 Teams)	Assigned: Available: PMC / NMC: Deployed:	13 6 5 2			
US&R (≥ 66%)	Assigned: Available: PMC / NMC: Deployed:	28 28 0 0			
MERS (≥ 66%)	Assigned: Available: PMC / NMC: Deployed:	36 35 0 1			
FCO (≤ 1 Type I)	Assigned: Available: PMC / NMC: Deployed:	33 7 3 23			
FDRC (≥ 3)	Assigned: Available: PMC / NMC: Deployed:	14 7 0 7			

* **B-2 Status:** Assemble ≤ 2-hrs, On Site ≤ 18-hrs; **B-48 Status:** Assemble and deploy ≤ 48hrs; **Charlie Status:** No team assemble time requirement

FEMA Readiness – Activation Teams



FEMA

Status		Activated Team	Activation Level	Activation Times	Reason / Comments
NWC (5 Teams)	Steady State				
NRCC (2 Teams)	Available				
HLT (1 Team)	Activated				
RWC / MOCs (10 Regions)	Steady State				
RRCCs (10 Regions)	Available				

Backup Regions:, VII, V, & VIII



FEMA

**FEMA's mission is helping people
before, during, and after disasters.**