

The Disaster Center is dedicated to the idea that disaster mitigation is cost effective and individuals pursuing their own interest are the greatest potential force for disaster reduction.

Please consider making a small donation to the Disaster Center



When disaster mitigation is cost effective, we are on the road to bringing disasters to an end.



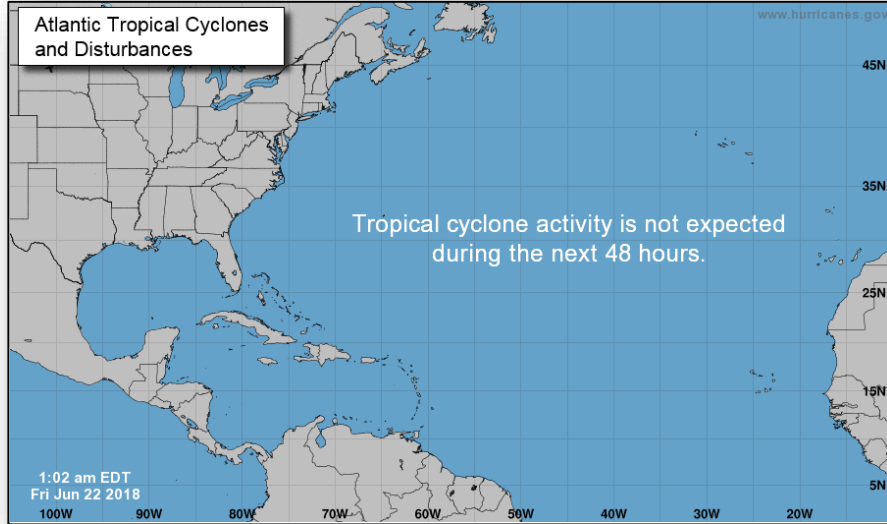
FEMA

Daily Operations Briefing

Friday, June 22, 2018

8:30 a.m. EDT

Tropical Outlook – Atlantic



48 Hour Outlook



5 Day Outlook

Tropical Outlook – Eastern Pacific

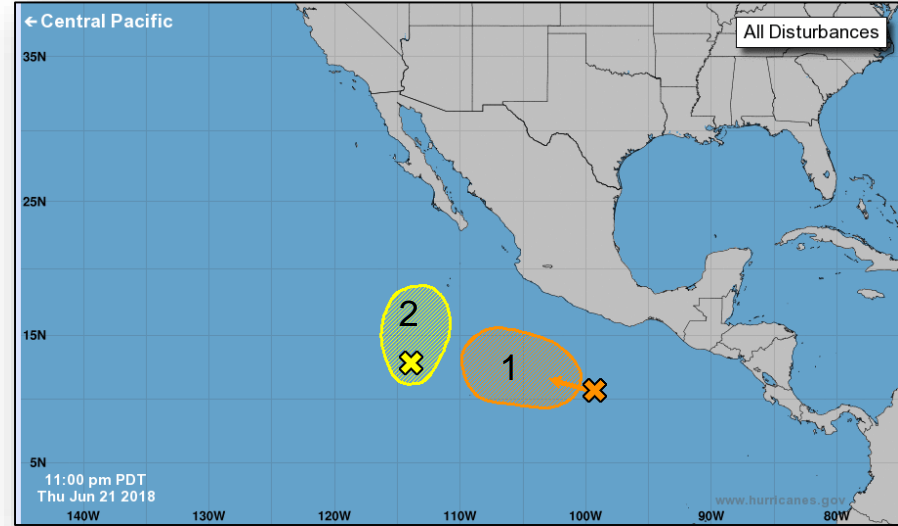


Disturbance 1 (as of 2:00 am EDT)

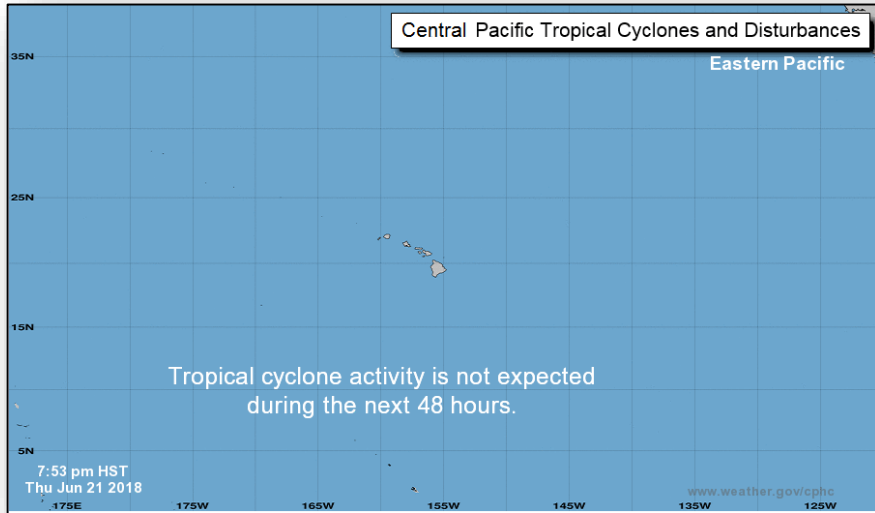
- Located several hundred miles SW of Gulf of Tehuantepec
- Moving slowly W to WNW well offshore of coast of Mexico
- Formation chance through 48 hours: Low (near 0%)
- Formation chance through 5 days: Medium (40%)

Disturbance 2 (as of 2:00 am EDT)

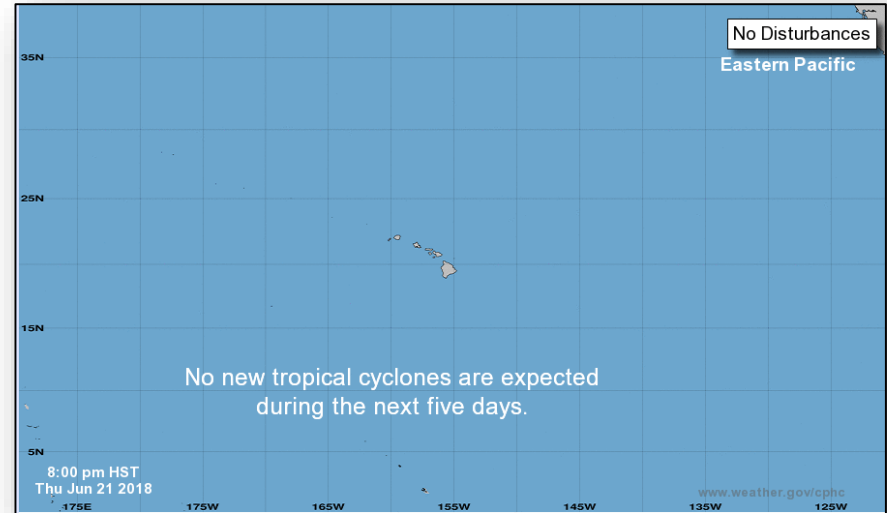
- Centered several hundred miles SSW of southern tip of Baja California peninsula
- Moving slowly N to NNE over eastern North Pacific
- Formation chance through 48 hours: Low (10%)
- Formation chance through 5 days: Low (30%)



Tropical Outlook – Central Pacific



48 Hour Outlook

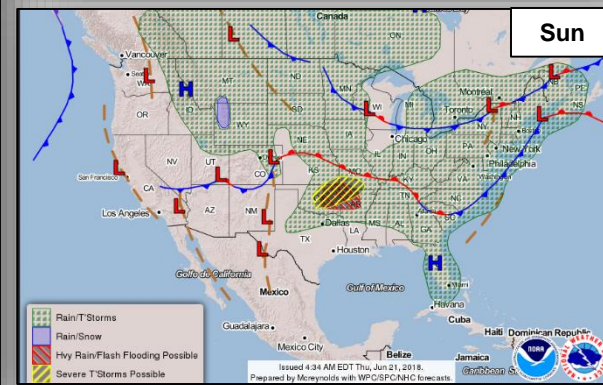
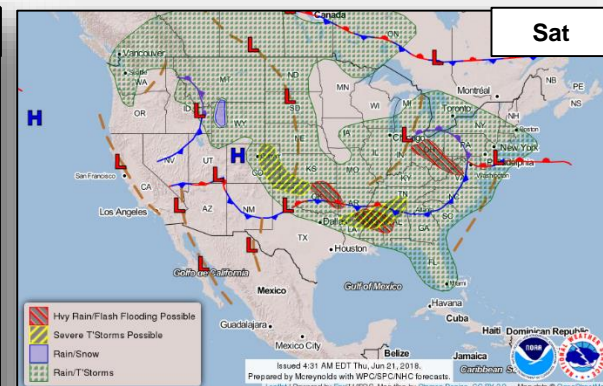
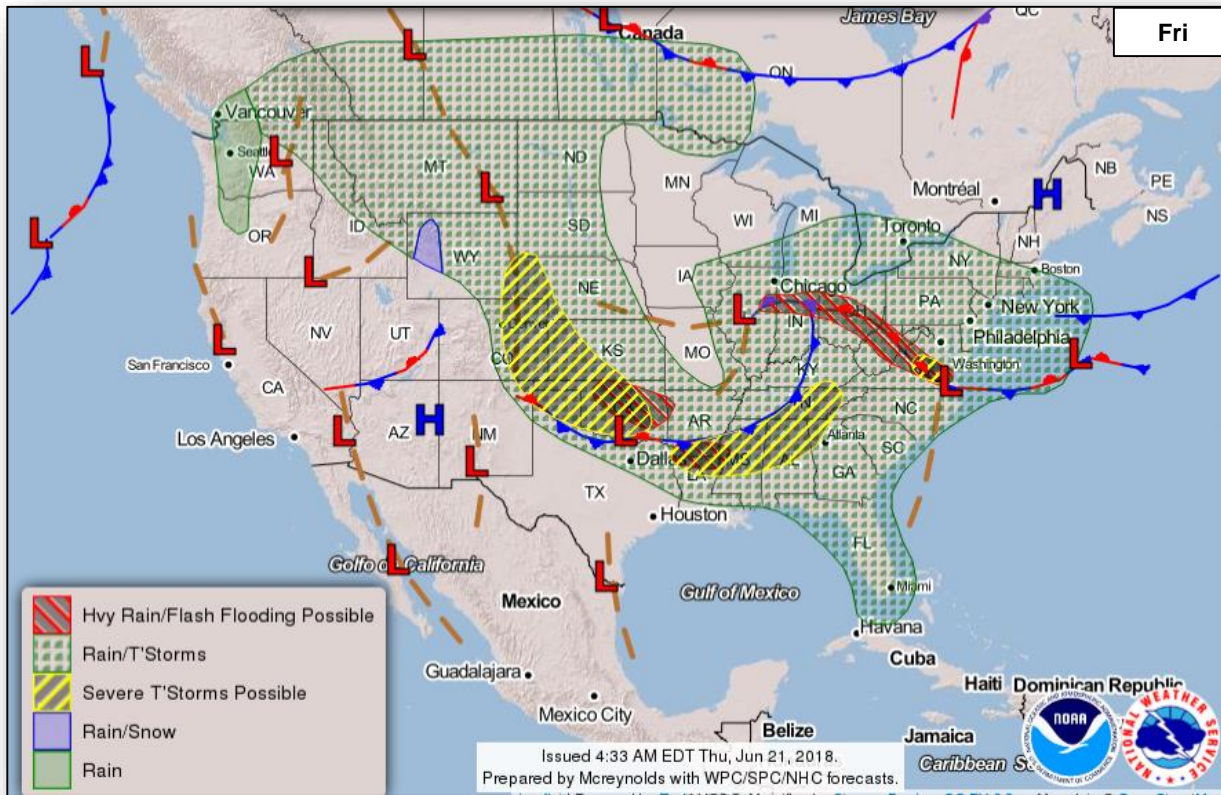


5 Day Outlook

National Weather Forecast



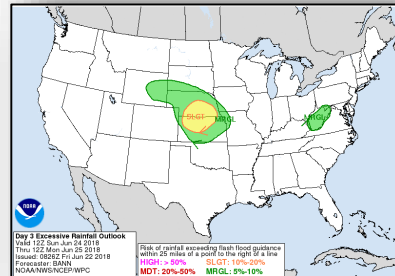
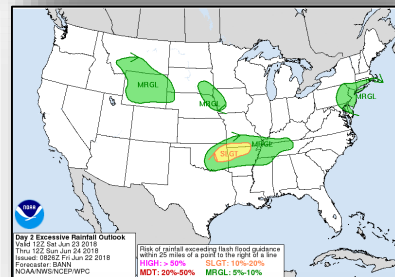
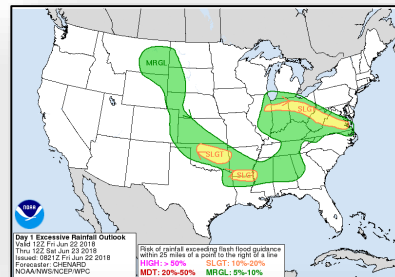
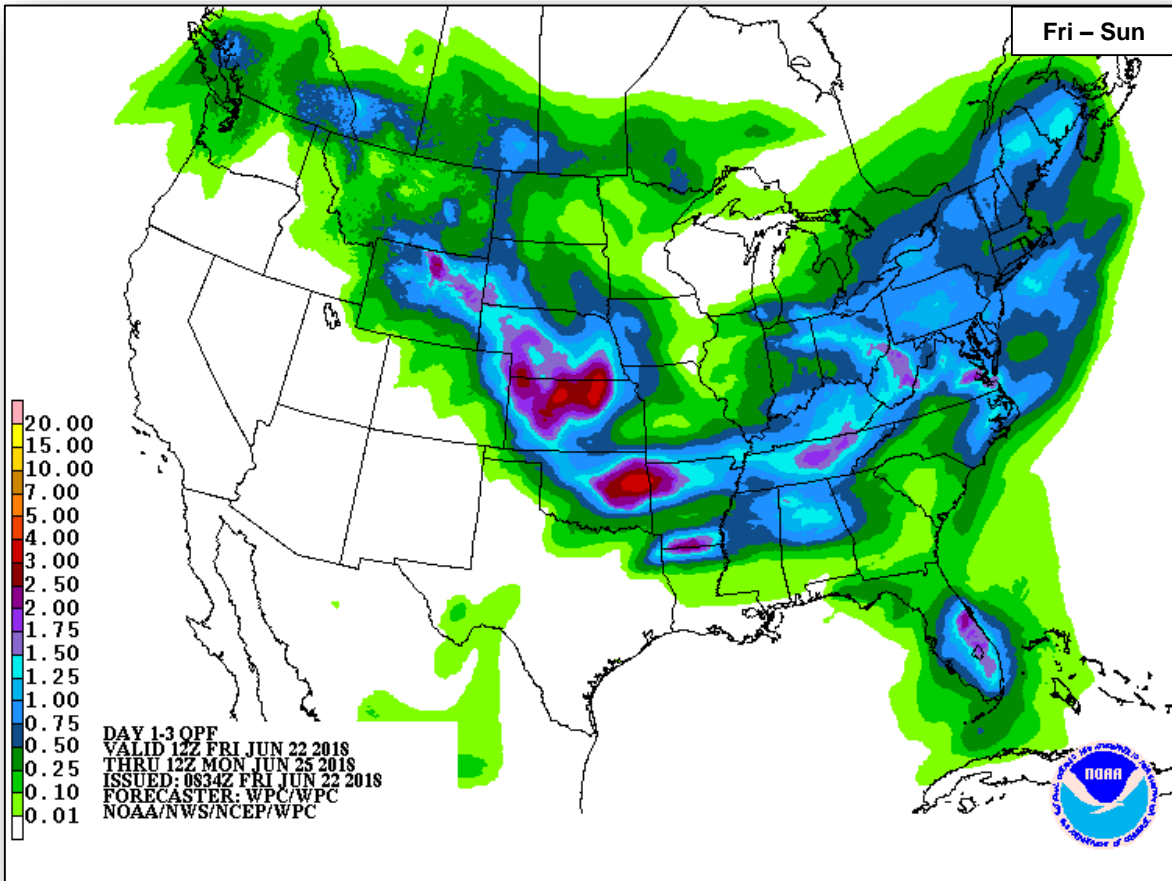
FEMA



Precipitation / Excessive Rainfall Forecast



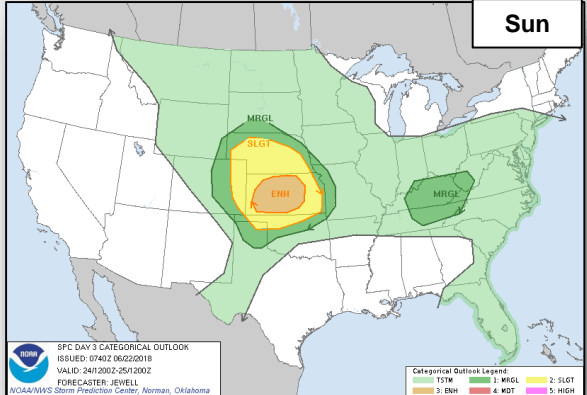
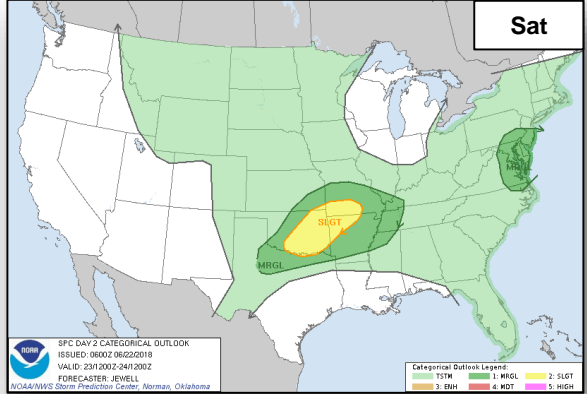
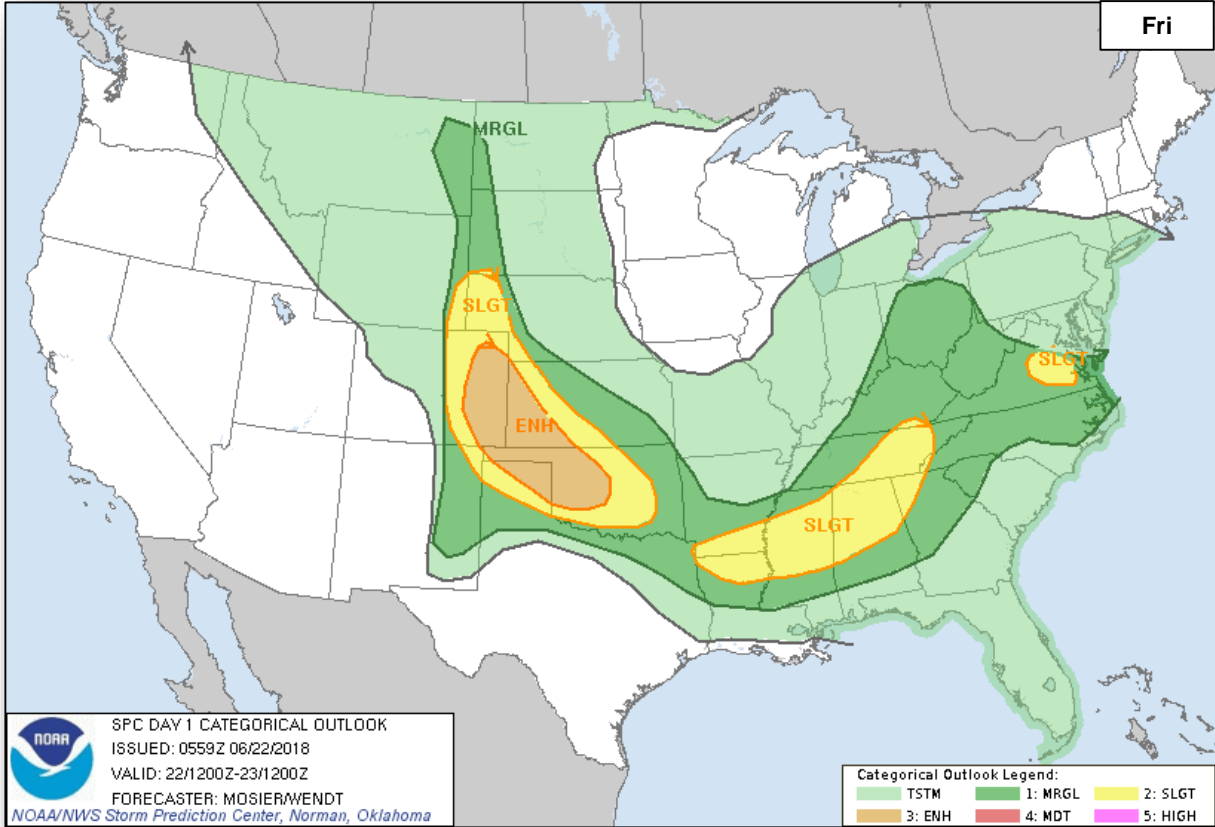
FEMA



Severe Weather Outlook



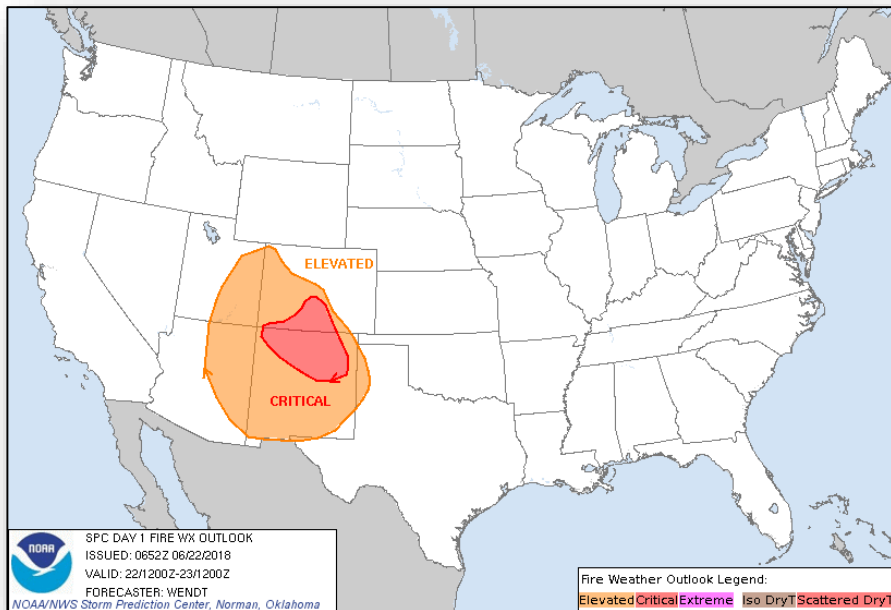
FEMA



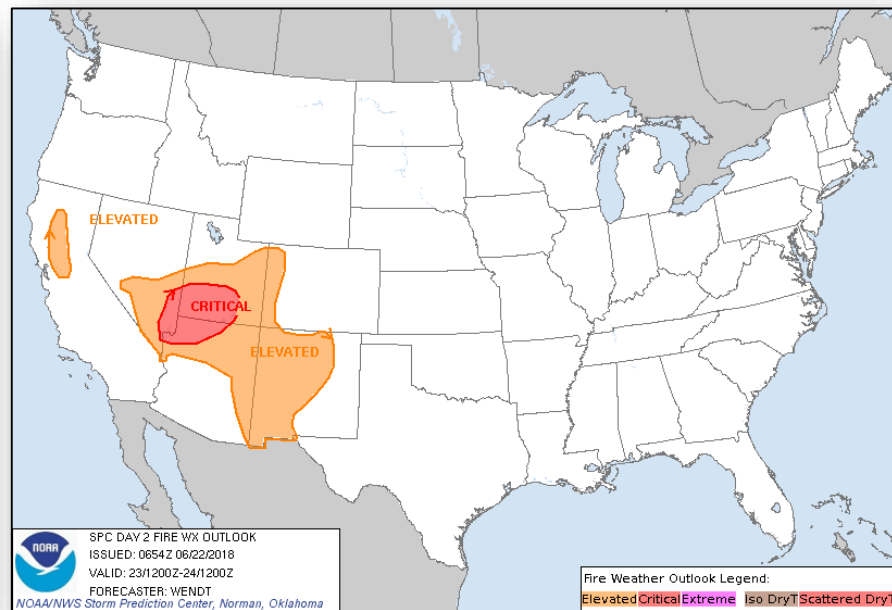
Fire Weather Outlook



FEMA



Friday

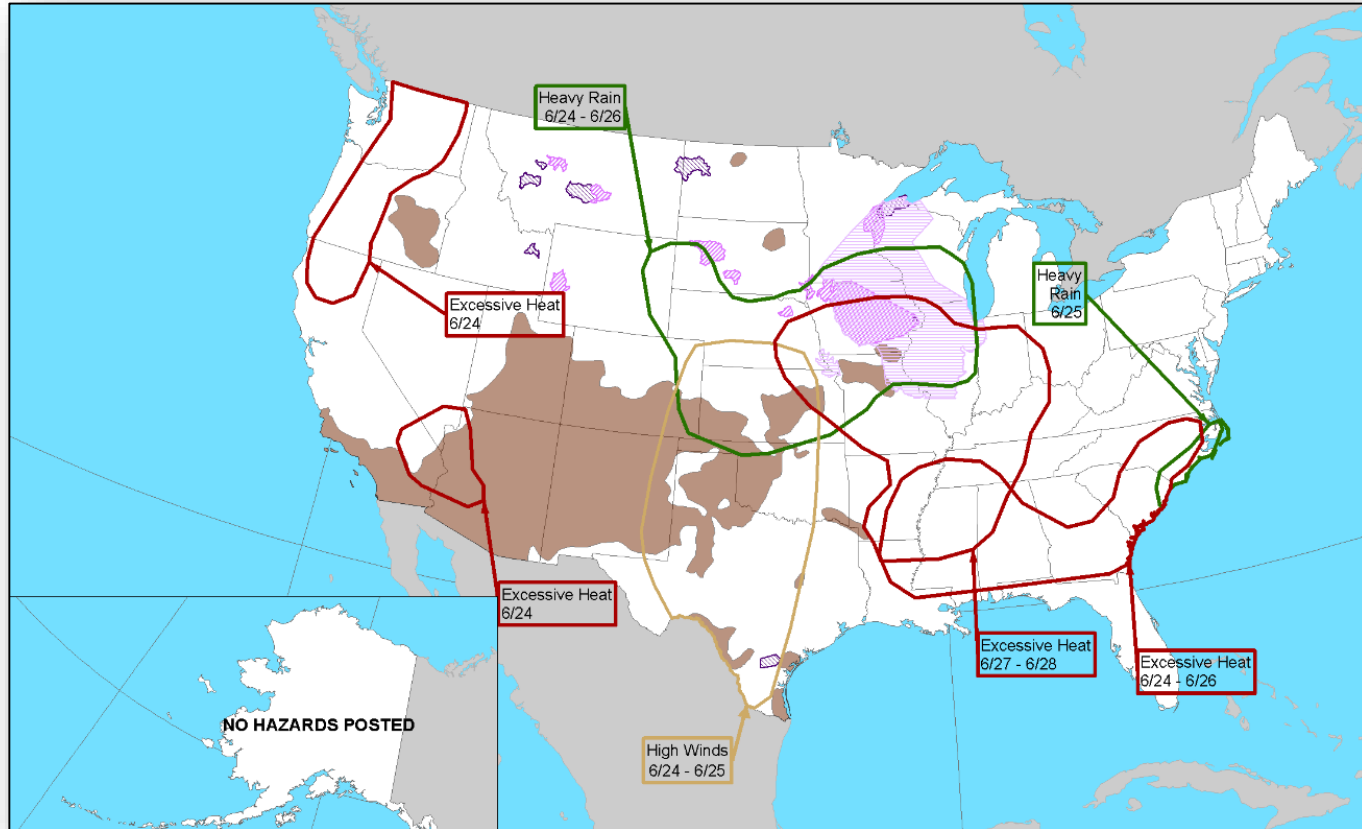


Saturday

Hazards Outlook – June 24-28



FEMA



Graham Fire – OR



FEMA

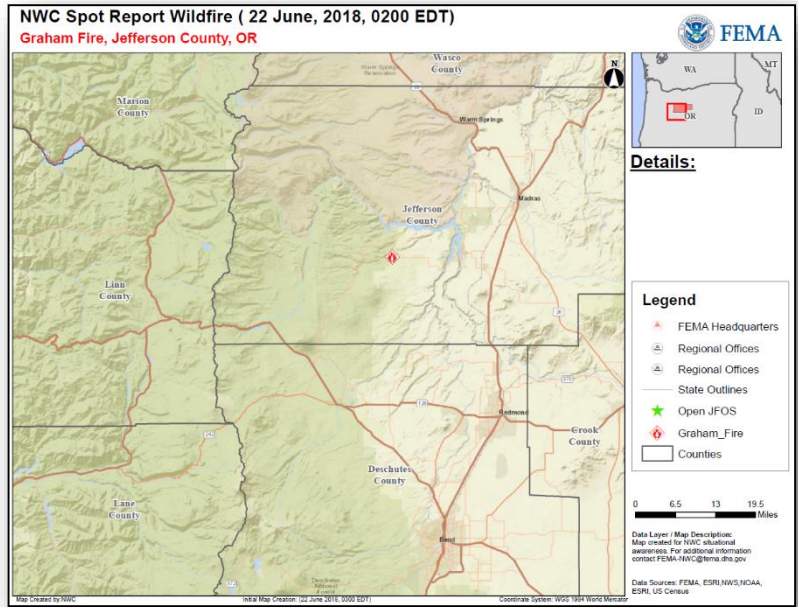
Fire Name (County)	FMAG # / Approved	Acres burned	Percent Contained	Evacuations (Residents)	Structures			Fatalities / Injuries
					Threatened	Damaged	Destroyed	
Graham Fire (Jefferson County)	xxxx-FM-OR Jun 22, 2018	750	0%	Mandatory & Voluntary (3,000)	1,000 homes	0	0	0 / 0

Current Situation

- Fire began June 21, 2018 and is threatening 1,000 (380 primary and 520 secondary) homes in and around communities of Three River, Grandview, Forest Park, Geneva, and Air Park (combined population over 3,500)

Response

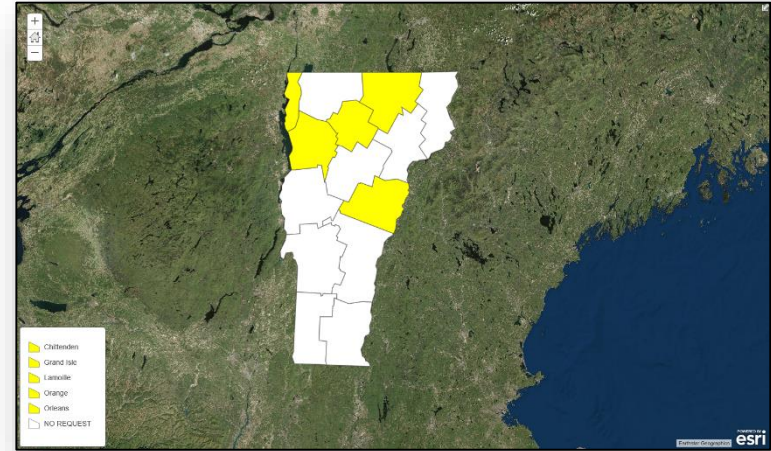
- OR EOC at Normal Operations
- Region X RWC at Steady State but continues to monitor



Declaration Request

Vermont

- The Governor requested a Major Disaster Declaration on June 21, 2018
- For severe storms and flooding during the period of May 4-5, 2018
- Requesting:
 - Public Assistance for five counties
 - Hazard Mitigation statewide



PA

Disaster Requests and Declarations



FEMA

Declaration Requests in Process					Requests APPROVED (since last report)	Requests DENIED (since last report)
9	IA	PA	HM	Date Requested	0	0
MA – DR Severe Winter Storm		X	X	April 30, 2018		
NE – DR Severe Winter Storm and Straight-line Winds		X	X	May 16, 2018		
OK – DR Severe Storms and Wildfires	X	X	X	May 25, 2018		
MA – DR Severe Winter Storm and Snowstorm		X	X	June 12, 2018		
Federated States of Micronesia (FSM) – Flooding <i>*Request made pursuant to the Compacts of Free Association, not under Stafford Act.</i>				June 13, 2018		
MD – DR Severe Storms and Flooding		X	X	June 13, 2018		
SD – DR Severe Storms and Flooding		X	X	June 14, 2018		
MT – DR Flooding		X	X	June 18, 2018		
VT – DR Severe Storm and Flooding		X	X	June 21, 2018		

Joint Preliminary Damage Assessments



FEMA

Region	State / Location	Event	IA / PA	Number of Counties		Start – End
				Requested	Completed	
I	CT	Tornadoes and Severe Storms May 15, 2018	IA	3	3	6/11 – 6/15
			PA	3	0	6/11 – TBD
III	MD	Severe Weather May 27, 2018 and continuing	IA	0	0	N/A
			PA	3	2	5/31 – TBD
	WV	Severe Weather and Flooding May 28, 2018	IA	0	0	N/A
			PA	8	7	6/18 – TBD
X	AK	Ice Jam May 11, 2018	IA	0	0	N/A
			PA	1	0	6/21 - TBD

Readiness – Deployable Teams and Assets



Resource	Force Strength	Available	Deployed	Other	Cadres with 25% or Less Availability
IM Workforce	11,695 ▲	3,950 ▲ 34%	4,299 ▼	3,446	EHP 7% (28/376); FL 25% (35/139); HM 24% (225/959); IT 25% (160/642); OPS 24% (61/251); PA 14% (253/1,836); SAF 9% (5/54); SEC 9% (9/103)
National IMATs* (1-2 Teams)	East 1: East 2: West:	Deployed Charlie B-2			
(Regional IMATs) (4-6 Teams)	Assigned: Available: PMC / NMC: Deployed:	13 5 3 5			
US&R (≥ 66%)	Assigned: Available: PMC / NMC: Deployed:	28 28 0 0			
MERS (≥ 66%)	Assigned: Available: PMC / NMC: Deployed:	36 34 (-1) 0 2 (+1)			
FCO (≤ 1 Type I)	Assigned: Available: PMC / NMC: Deployed:	33 8 3 22			
FDRC (≥ 3)	Assigned: Available: PMC / NMC: Deployed:	14 4 1 9			

* **B-2 Status:** Assemble ≤ 2-hrs, On Site ≤ 18-hrs; **B-48 Status:** Assemble and deploy ≤ 48hrs; **Charlie Status:** No team assemble time requirement

FEMA Readiness – Activation Teams



Status		Activated Team	Activation Level	Activation Times	Reason / Comments
NWC (5 Teams)	Steady State				
NRCC (2 Teams)	Available				
HLT (1 Team)	Activated				
RWC / MOCs (10 Regions)	Steady State	Region VI	Enhanced Watch	7:30 am – 6:00 pm EDT	Texas Flooding
RRCCs (10 Regions)	Available				

Backup Regions: VII, V, and VIII



FEMA

FEMA's mission is helping people before, during, and after disasters.