

The Disaster Center is dedicated to the idea that disaster mitigation is cost effective and individuals pursuing their own interest are the greatest potential force for disaster reduction.

Please consider making a small donation to the Disaster Center



When disaster mitigation is cost effective, we are on the road to bringing disasters to an end.



FEMA

Daily Operations Briefing

Thursday, June 7, 2018

8:30 a.m. EDT

Significant Activity – June 6-7



FEMA

Significant Events: None

Tropical Activity:

- Atlantic – No tropical cyclones expected next 48 hours
- Eastern Pacific – Disturbance 1 (Low 40%); Tropical Storm Aletta (no threats to U.S. interests)
- Central Pacific – No tropical cyclones expected next 48 hours
- Western Pacific – No activity threatening U.S. interests

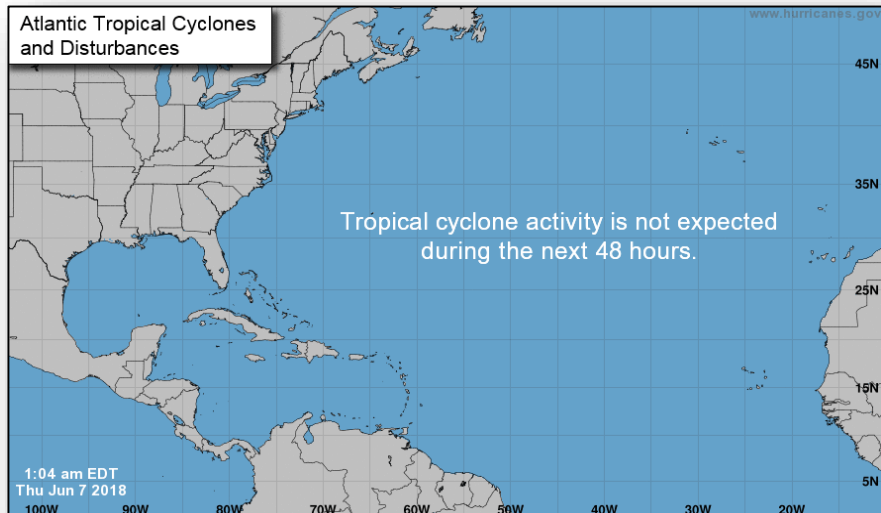
Significant Weather:

- Severe Thunderstorms possible – Northern Rockies to the Central Plains
- Flash Flooding possible – Northern and Central Plains and Upper and Middle Mississippi valleys
- Space Weather:
 - Past 24 hours: None observed
 - Next 24 hours: None predicted

Earthquake Activity: No significant activity

Declaration Activity: None

Tropical Outlook – Atlantic



48 Hour Outlook



5 Day Outlook

Tropical Outlook – Eastern Pacific



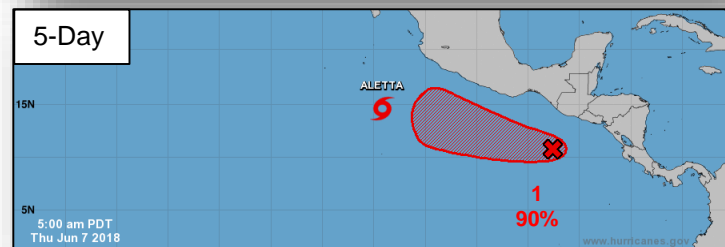
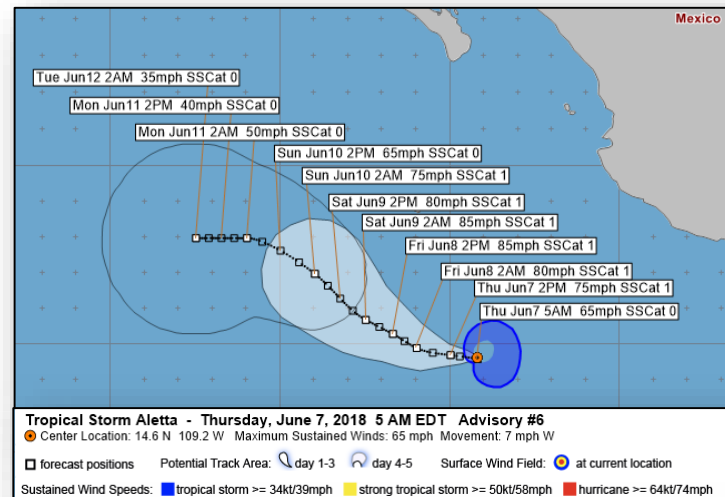
FEMA

Tropical Storm Aletta (Advisory #6 as of 5:00 a.m. EDT)

- 445 miles SW of the Manzanillo, Mexico
- Moving W at 7 mph, max sustained wind 65 mph
- Could become a hurricane by late Friday
- No threat to U.S. interests

Disturbance 1 (as of 8:00 a.m. EDT)

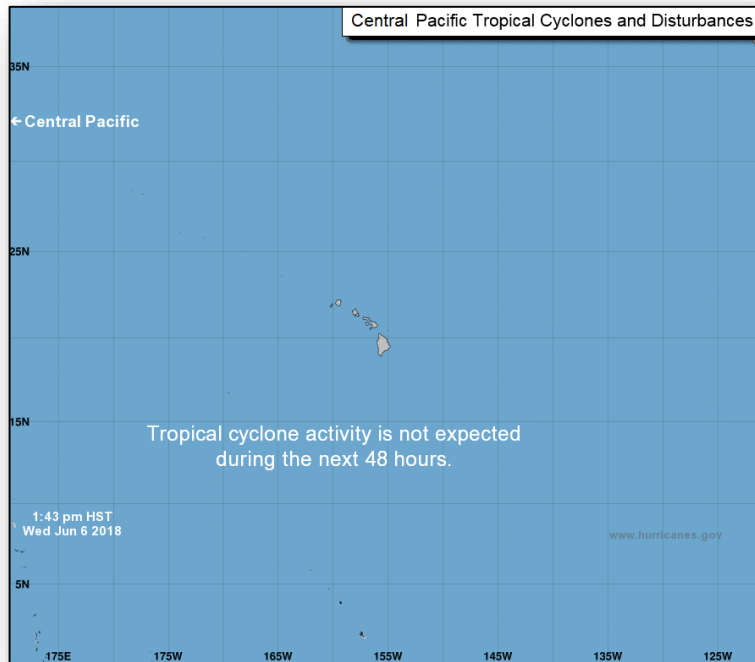
- A few hundred miles SSE of Gulf of Tehuantepec
- Formation chance:
 - Through 48 hours: MEDIUM (40%)
 - Through 5 days: HIGH (90%)
- No threat to U.S. interests



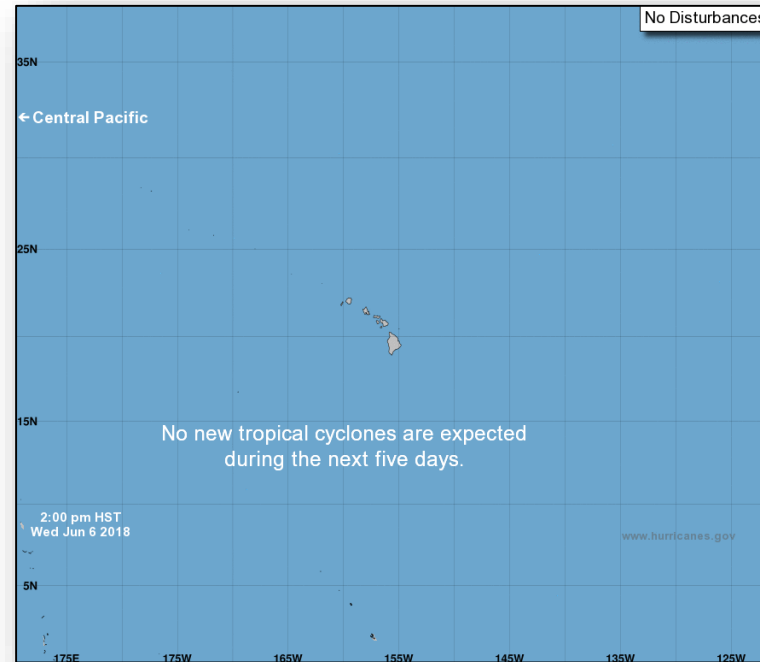
Tropical Outlook – Central Pacific



FEMA



48 Hour Outlook

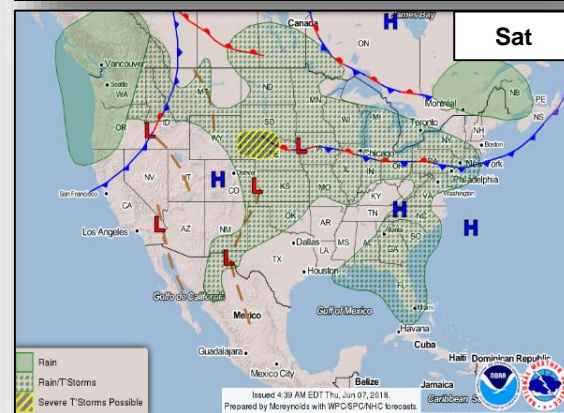
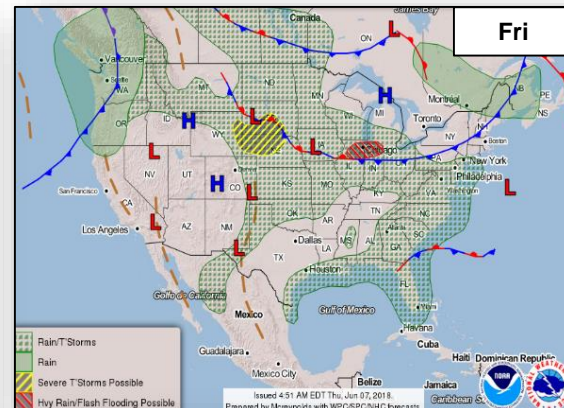
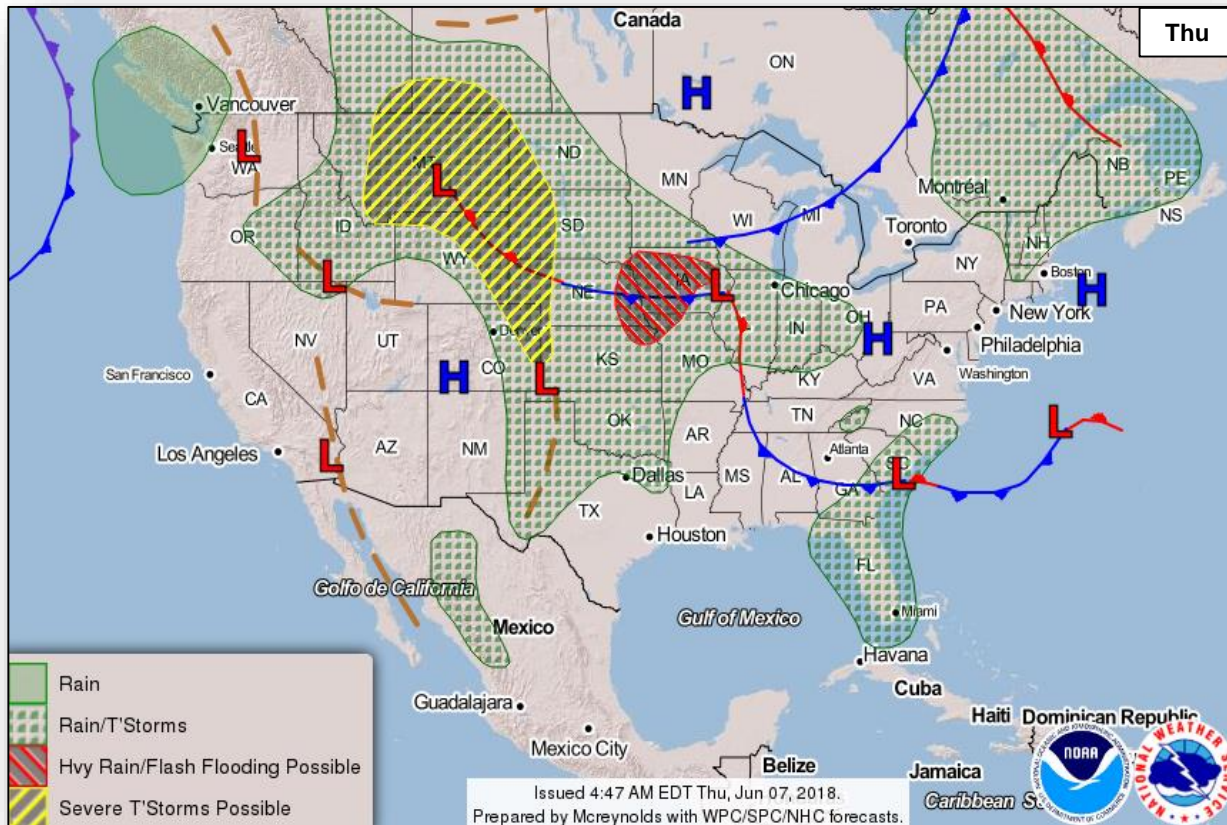


5 Day Outlook

National Weather Forecast



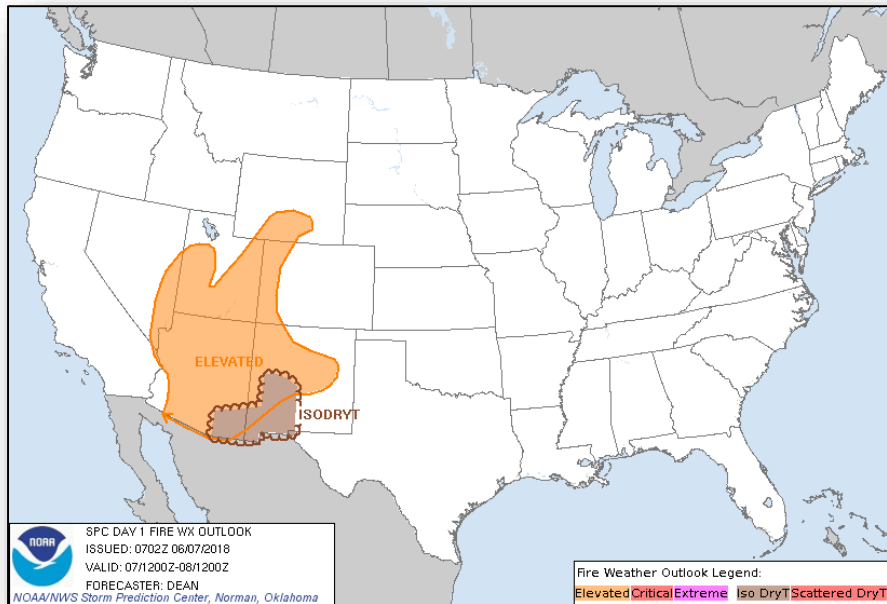
FEMA



Fire Weather Outlook



FEMA



Thursday

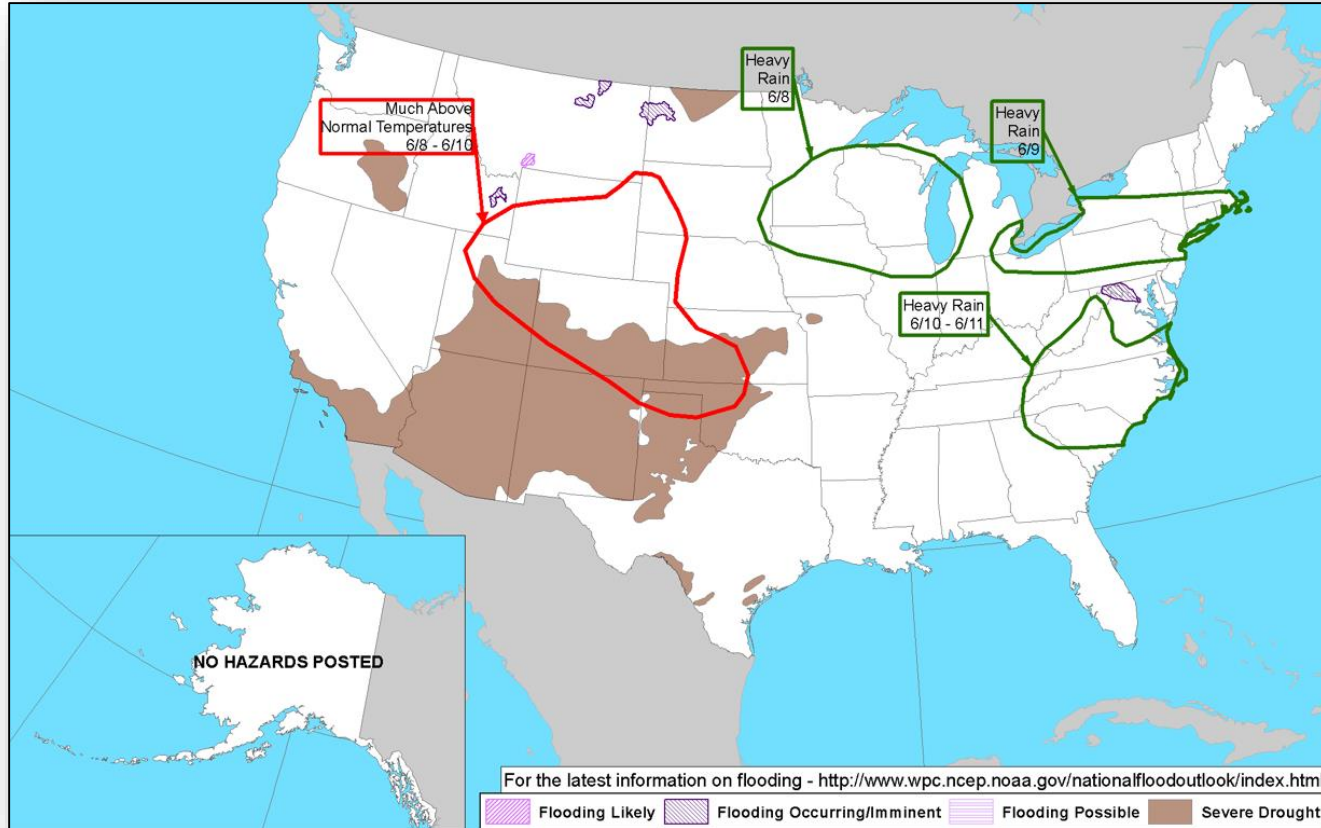


Friday

Hazards Outlook – June 9-13



FEMA



Space Weather Summary / Outlook



FEMA

Space Weather Summary June 7 th , 2018	Past 48 Hours	Forecast: June 8 th	Forecast: June 9 th
Solar Flare (R Scale) Radio Blackout	None	R1-R2: 1% R3-R5: 1%	R1-R2: 1% R3-R5: 1%
Solar Radiation Storms (S Scale)	None	S1 or >: 1%	S1 or >: 1%
Geomagnetic Storms (G Scale)	None	None	None

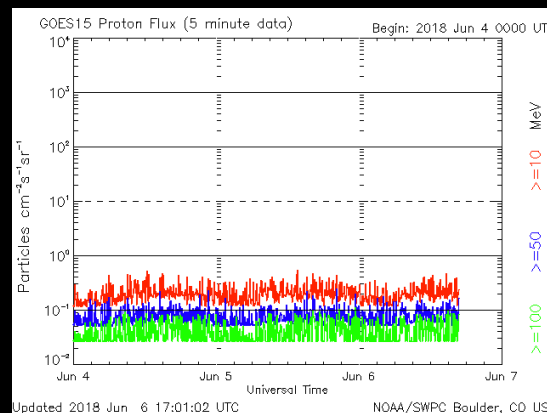
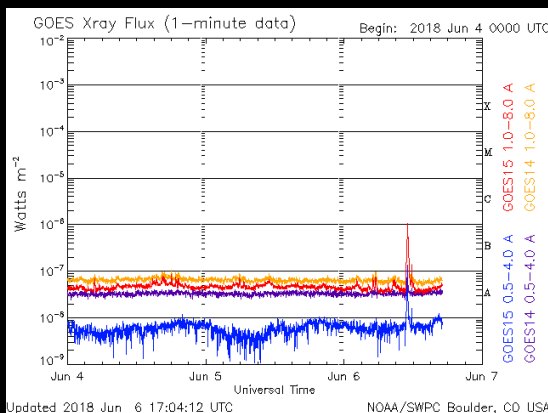
Summary of Recent Activity/Outlook:

- All quiet across the R, S, and G scales
- No sunspots present
- Severe or extreme activity very unlikely at this time



John Mayers
SWPC

June 7th, 2018



Wildfire Summary



FEMA

Fire Name (County)	FMAG #	Acres Burned	Percent Contained	Evacuations (Residents)	Structures			Fatalities / Injuries
					Threatened	Damaged	Destroyed	
New Mexico (1)								
Ute Park (Colfax)	5239-FM-NM	36,800	35% (+5%)	Mandatory (76)	303 (219 homes)	0	15	0 / 0
Colorado (1)								
416 (La Plata)	None	4,015 (+1,082)	10%	Mandatory (1,500)	800 homes	4 homes	1 home	0 / 0

Joint Preliminary Damage Assessments



FEMA

Region	State / Location	Event	IA / PA	Number of Counties		Start – End
				Requested	Completed	
I	VT	Heavy Rain and Wind May 4-5, 2018	IA	0	0	N/A
			PA	7	4	5/17 – TBD
	ME	Severe Storm and Flooding May 1-7, 2018	IA	0	0	N/A
			PA	1	1	5/22 – 6/6
	CT	Tornadoes and Severe Storms May 15, 2018	IA	3	0	6/11 – TBD
			PA	3	0	6/11 – TBD
III	MD	Severe Weather May 27, 2018 and continuing	IA	0	0	N/A
			PA	3	2	5/31 – TBD
IV	NC	Sub-Tropical Storm Alberto May 26, 2018	IA	0	0	N/A
			PA	17*	0	6/5 – TBD
VIII	MT	Snowpack Melt Flooding April 12, 2018 and continuing	IA	0	0	N/A
			PA	13 (+1**)	0	6/11 – TBD
	SD	Severe Thunderstorms and Flooding May 17-18, 2018	IA	0	0	N/A
			PA	3	0	6/11 – TBD

*Includes Tribal Lands of the Eastern Band of Cherokee Indians

** Includes Tribal Lands of the Fort Belknap Indian Reservation

Disaster Requests and Declarations



FEMA

Declaration Requests in Process					Requests APPROVED (since last report)	Requests DENIED (since last report)
7	IA	PA	HM	Date Requested	0	0
AK – DR Severe Storm		X	X	January 25, 2018		
NH – DR Severe Storms and Flooding		X	X	April 5, 2018		
MA – DR Severe Winter Storm		X	X	April 30, 2018		
NJ – DR Severe Winter Storm and Snowstorm		X	X	May 7, 2018		
NH – DR Severe Storms and Snowstorms		X	X	May 10, 2018		
NE – DR Severe Winter Storm and Straight-line Winds		X	X	May 16, 2018		
OK – DR Severe Storms and Wildfires	X	X	X	May 25, 2018		

FEMA

* **B-2 Status:** Assemble ≤ 2 -hrs, On Site ≤ 18 -hrs; **B-48 Status:** Assemble and deploy ≤ 48 hrs; **Charlie Status:** No team assemble time requirement

FEMA Readiness – Activation Teams



FEMA

Status		Activated Team	Activation Level	Activation Times	Reason / Comments
NWC (5 Teams)	Steady State				
NRCC (2 Teams)	Available				
HLT (1 Team)	Available	Hurricane Liaison Team	Activated	June 1 – November 30	2018 Hurricane Season
RWC / MOCs (10 Regions)	Steady State				
RRCCs (10 Regions)	Available				

Backup Regions: VI, II, & VII



FEMA

**FEMA's mission is helping people
before, during, and after disasters.**