

The Disaster Center is dedicated to the idea that disaster mitigation is cost effective and individuals pursuing their own interest are the greatest potential force for disaster reduction.

Please consider making a small donation to the Disaster Center



When disaster mitigation is cost effective, we are on the road to bringing disasters to an end.



# **FEMA**

## **Daily Operations Briefing**

**Sunday, July 1, 2018**

**8:30 a.m. EDT**

# Significant Activity – June 30 - July 1



FEMA

**Significant Events:** None

**Tropical Activity:**

- Atlantic – No new tropical cyclones expected next five days
- Eastern Pacific – Tropical Depression Emilia, Tropical Storm Fabio
- Central Pacific – No tropical cyclones expected next five days
- Western Pacific – No activity

**Significant Weather:**

- Severe thunderstorms possible – Southern/Central Plains to Upper Great Lakes; Northeast
- Flash flooding possible – Central Plains to Upper Mississippi Valley
- Critical/elevated fire weather – northern CA and WY
- Red Flag Warnings – northern CA
- Space Weather – Past 24 hours: none; next 24 hours: none

**Earthquake Activity:** No significant activity

**Declaration Activity:** FMAG approved – Chateau Fire, CO

# Tropical Outlook – Atlantic



FEMA



**48 Hour Outlook**

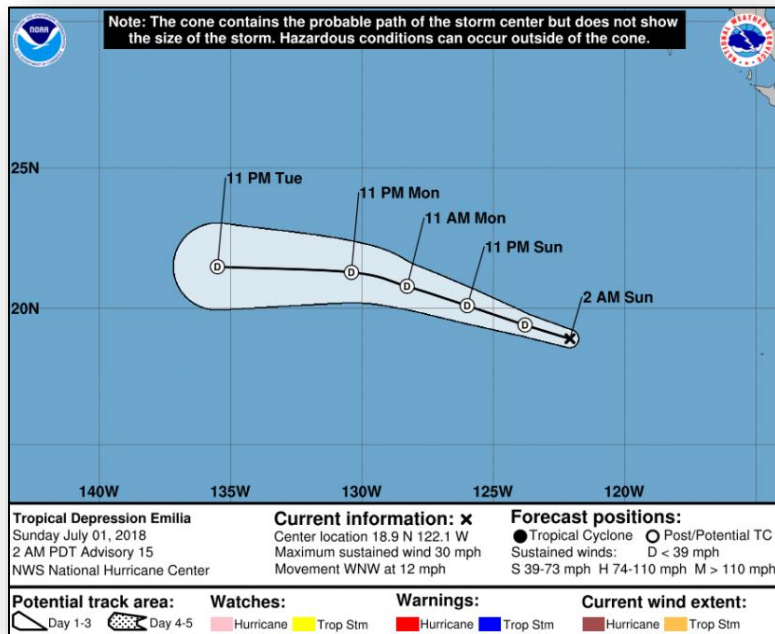


**5 Day Outlook**

# Tropical Outlook – Eastern Pacific




FEMA



## Tropical Depression Emilia (Advisory #15 as of 5:00 a.m. EDT)

- Located 835 miles WSW of southern tip of Baja California
- Moving WNW at 12 mph
- Maximum sustained winds 30 mph
- Forecast to weaken to remnant low later today and to dissipate by Wednesday



## Tropical Storm Fabio (Advisory #3 as of 5:00 a.m. EDT)

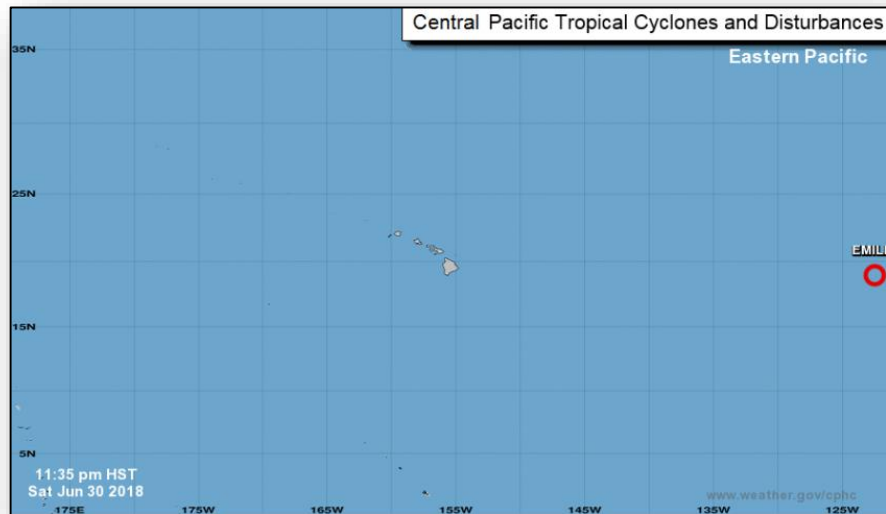
- Located 530 miles SSW of Manzanillo, Mexico
- Moving WNW at 13 mph
- Maximum sustained winds 40 mph
- Forecast to become a hurricane on Monday and be near major hurricane strength by Wednesday

No threats to the U.S. or it's territories, based on current Forecast Advisories

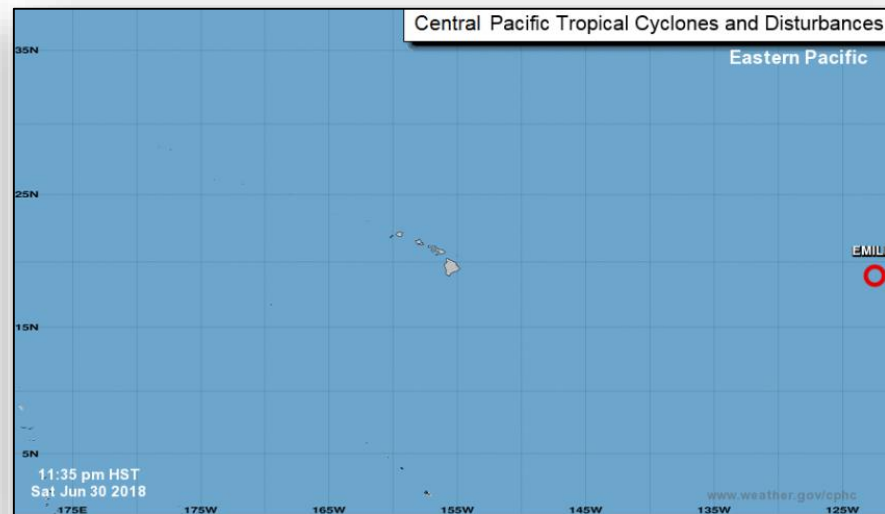
# Tropical Outlook – Central Pacific



FEMA



**48 Hour Outlook**

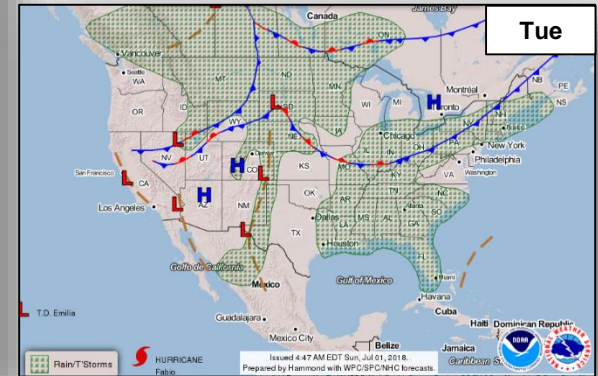
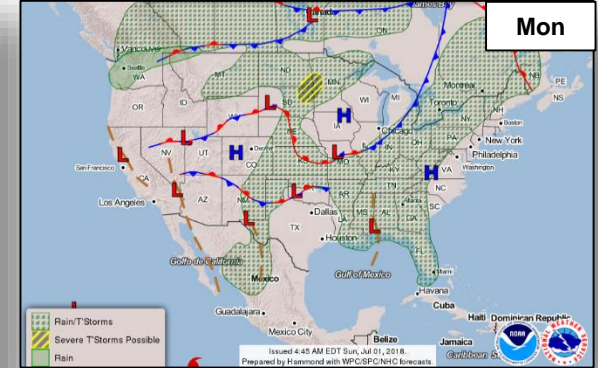
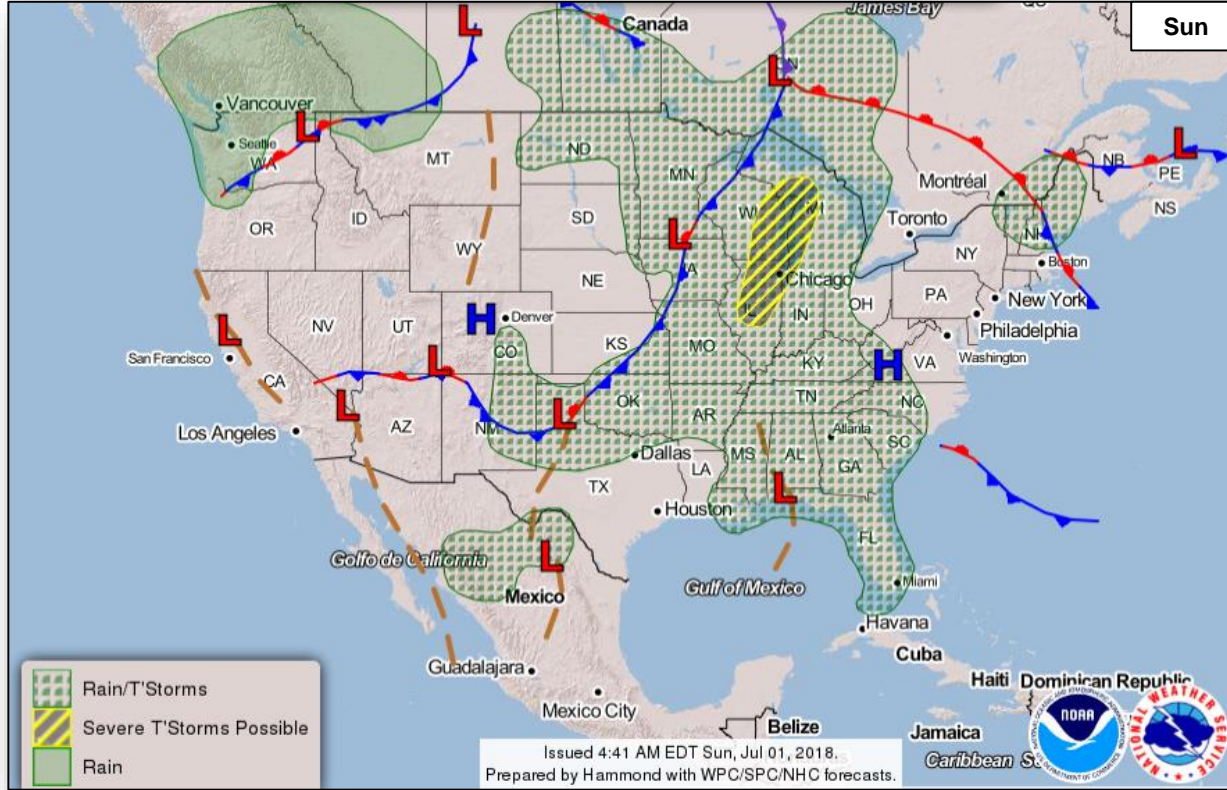


**5 Day Outlook**

# National Weather Forecast



FEMA

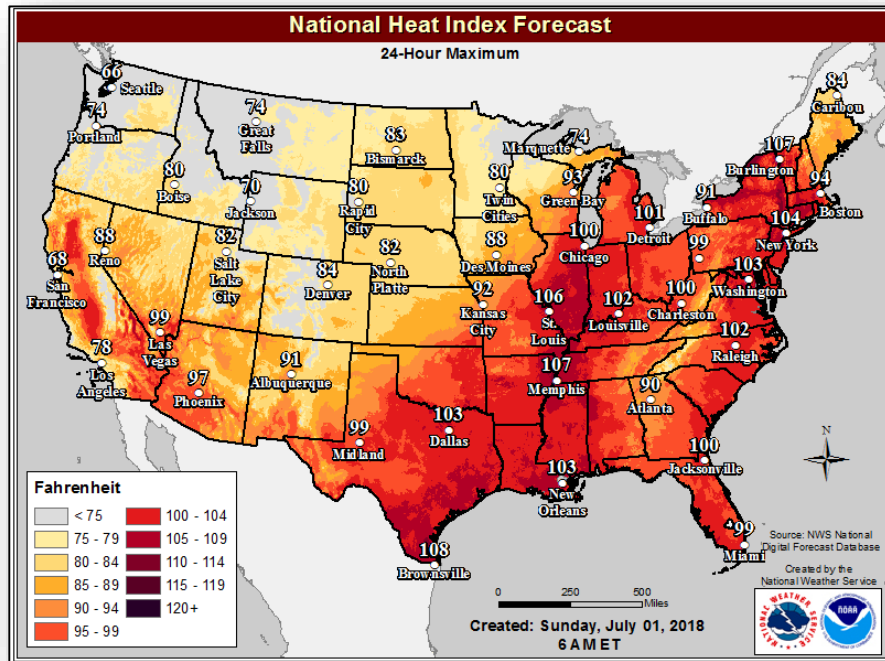




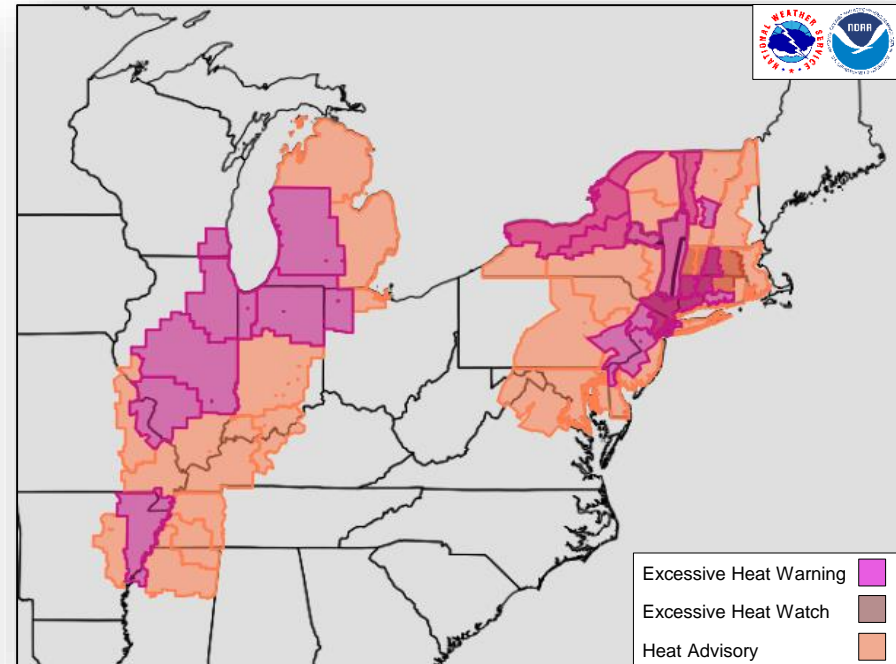
# Forecast Heat Index



FEMA



*National Heat Index*



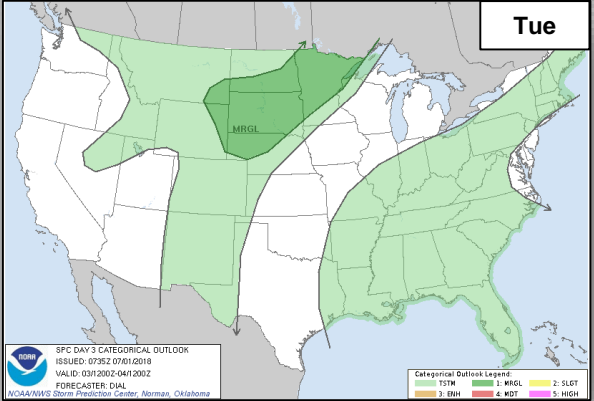
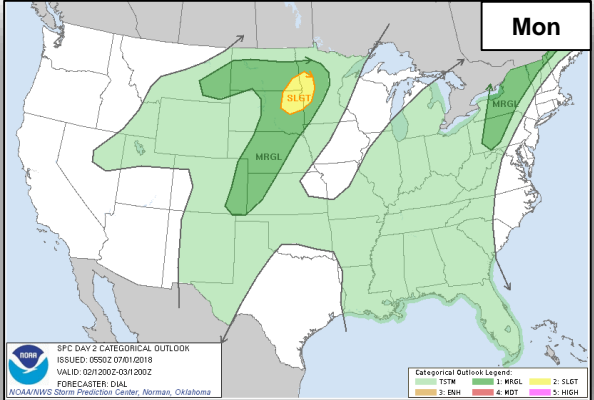
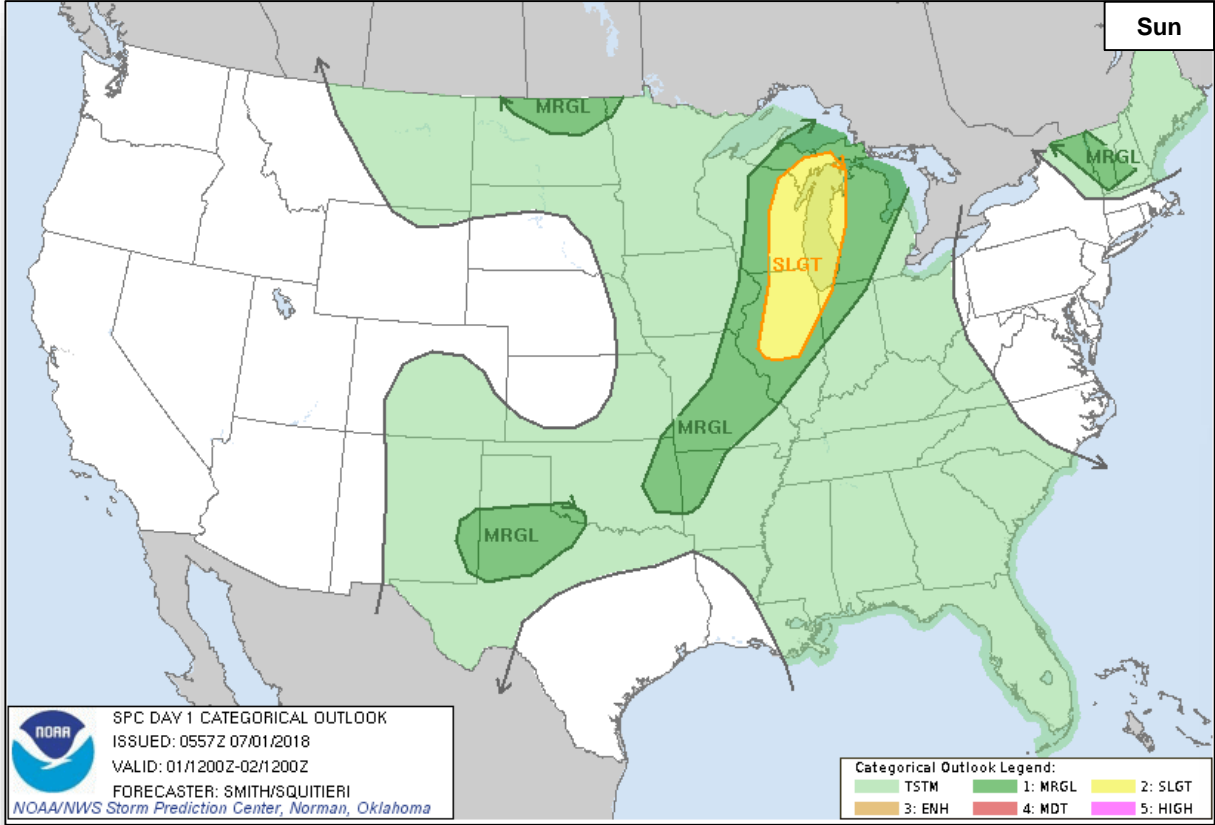
*Watches, Warnings, and Advisories*



# Severe Weather Outlook



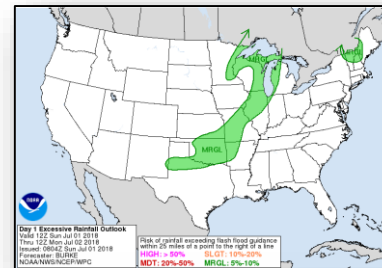
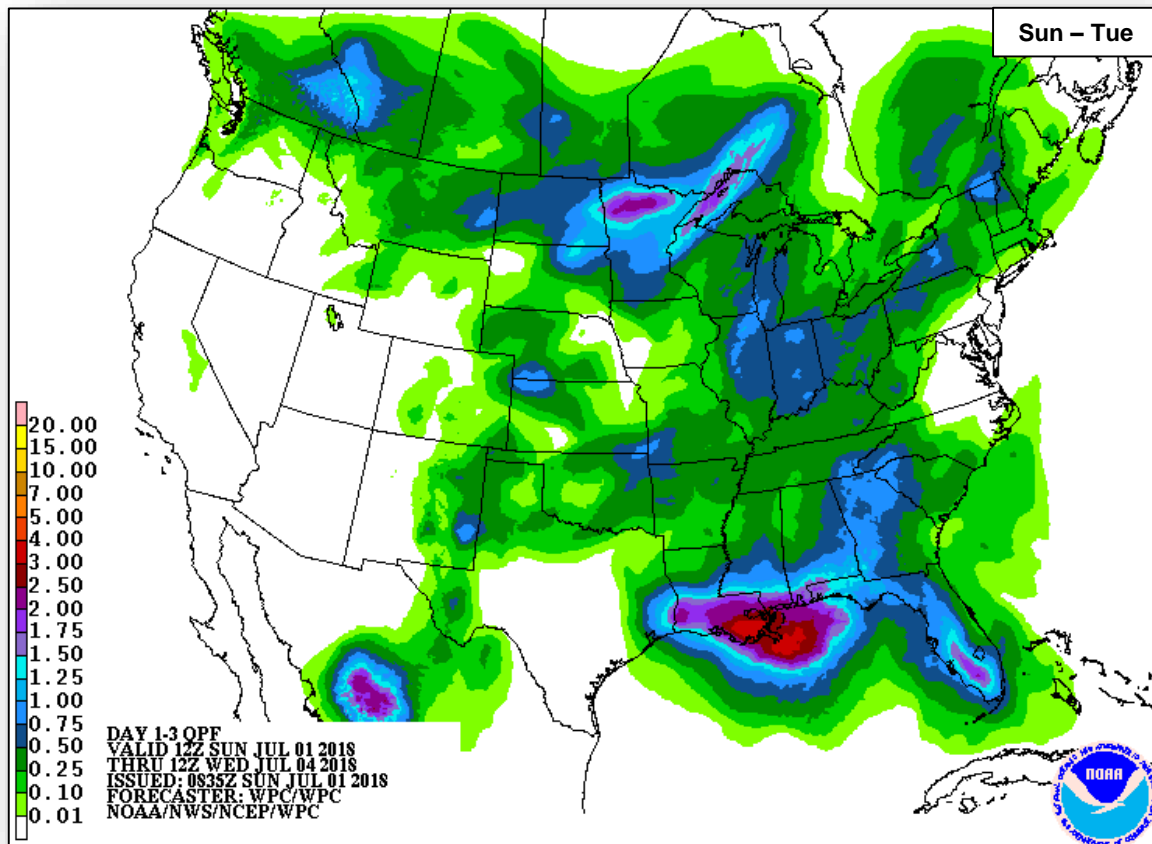
FEMA



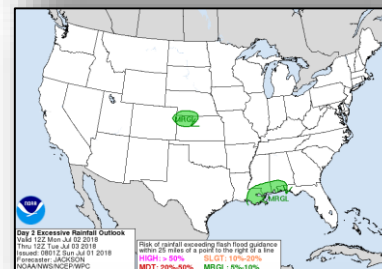
# Precipitation / Excessive Rainfall Forecast



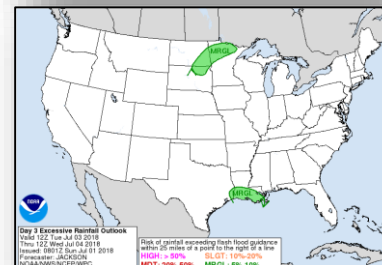
FEMA



Sun



Mon

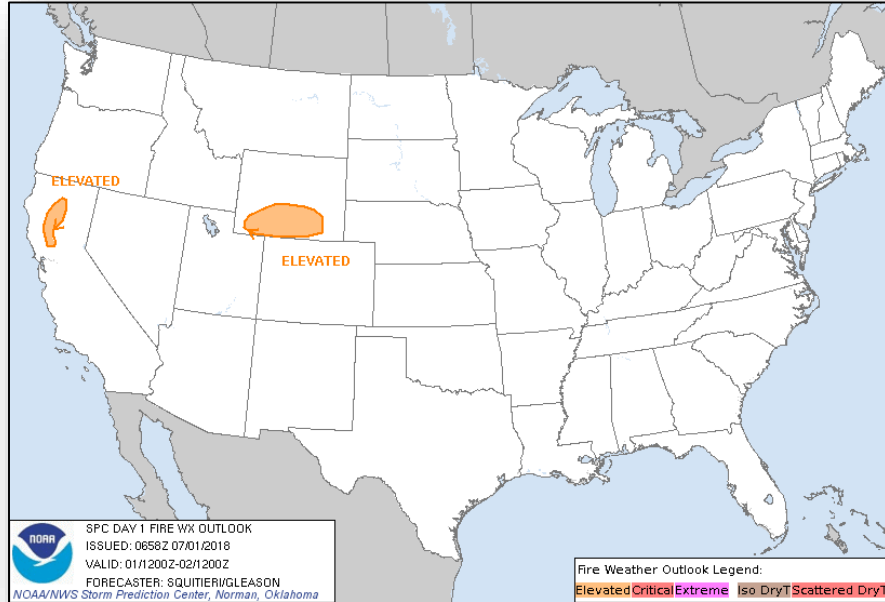


Tue

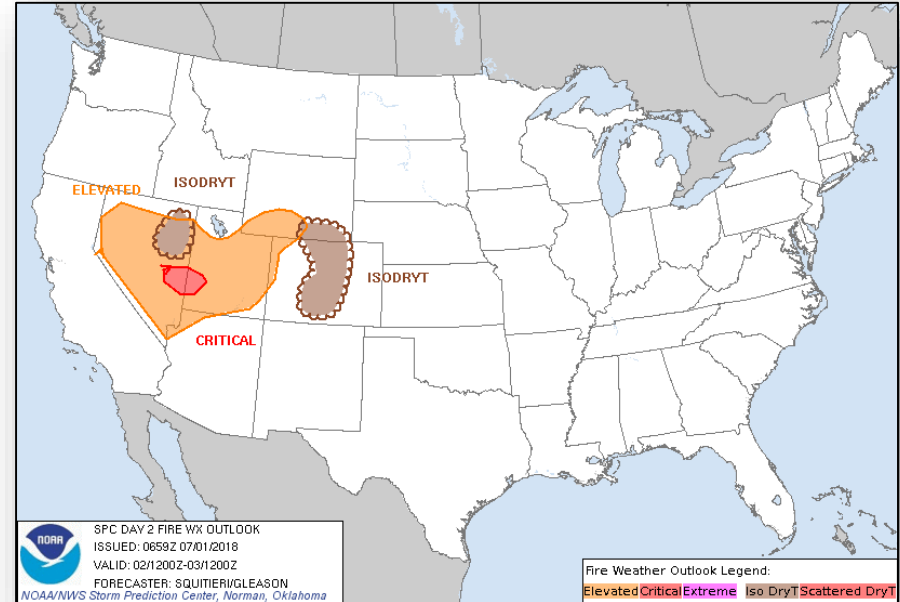
# Fire Weather Outlook



FEMA



**Sunday**

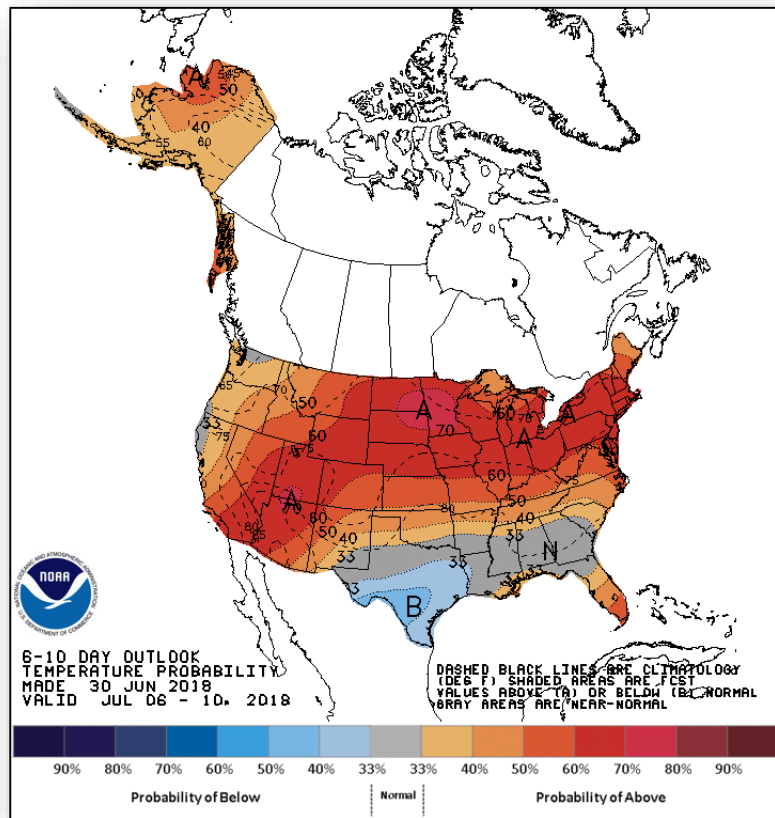


**Monday**

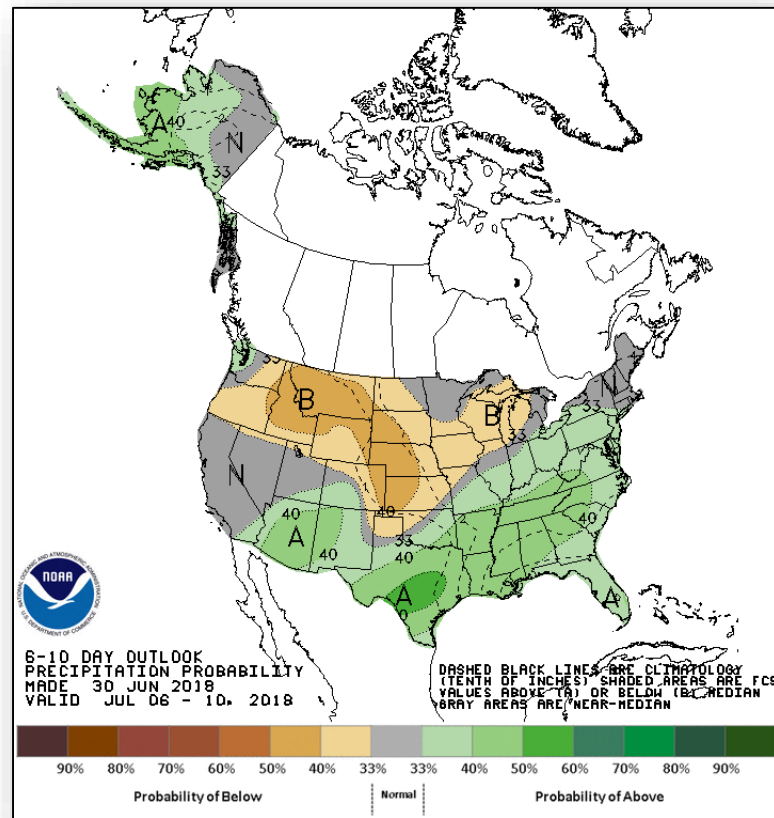
# Long Range Outlooks – July 6-10



FEMA



**Temperature Probability**



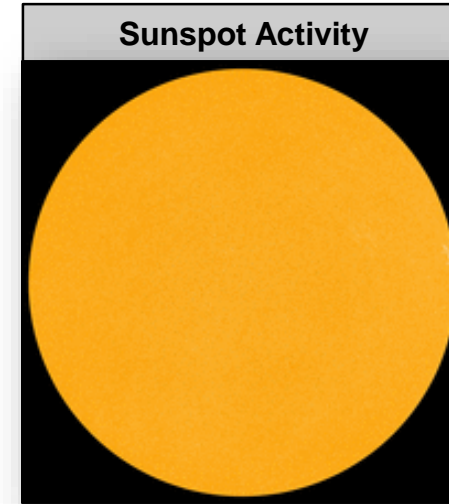

**Precipitation Probability**

# Space Weather



FEMA

	Space Weather Activity	Geomagnetic Storms	Solar Radiation	Radio Blackouts
Past 24 Hours	None	None	None	None
Next 24 Hours	None	None	None	None
For further information on NOAA Space Weather Scales refer to: <a href="http://www.swpc.noaa.gov/noaa-scales-explanation">http://www.swpc.noaa.gov/noaa-scales-explanation</a>				



# Chateau Fire – CO



FEMA

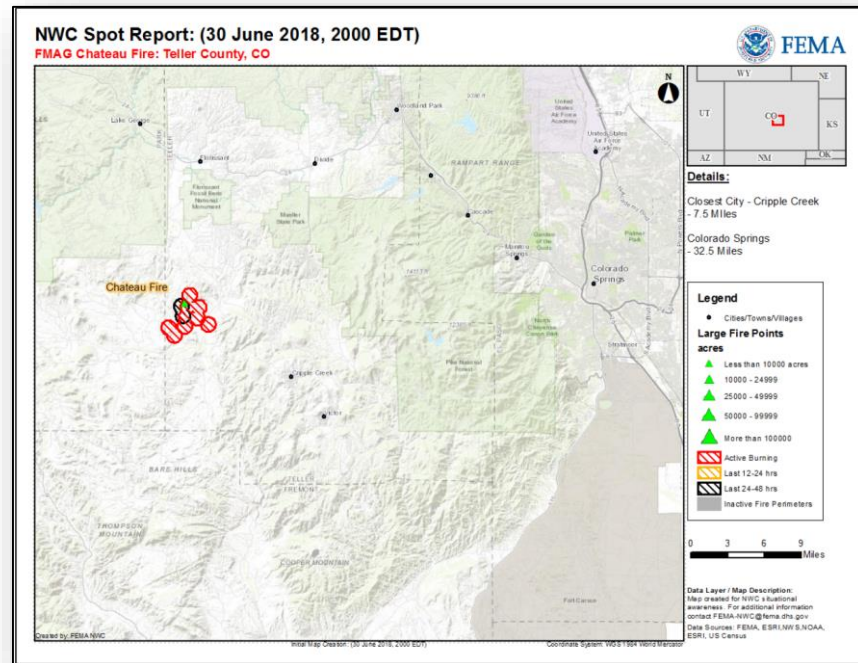
Fire Name (County)	FMAG # / Approved	Acres burned	Percent Contained	Evacuations (Residents)	Structures			Fatalities / Injuries
					Threatened	Damaged	Destroyed	
Chateau (Teller)	xxxx-FM-CO June 30, 2018	1,425	0%	Mandatory (950)	502 homes	Unknown	2 homes	0 / 0

## Current Situation

- Fire began June 29, 2018, and is burning in and around Cripple Creek (population 1,189)
- Threatening 502 homes, infrastructure utilities, equipment, and the Fountain Creek Watershed
- Mandatory evacuations in effect for 950 people
- 2 shelters open with 29 occupants (ARC Shelter Count as of 8:00 am EDT)

## Response

- CO EOC at Partial Activation (wildfires)
- Region VIII at Steady State, but continues to monitor
- FMAG approved on June 30, 2018





# Wildfire Summary



FEMA

Fire Name (County)	FMAG #	Acres Burned	Percent Contained	Evacuations (Residents)	Structures			Fatalities / Injuries
					Threatened	Damaged	Destroyed	
Colorado (1)								
Spring Creek (Costilla)	5246-FM-CO	41,292 (+7,336)	0%	Mandatory (1,000 residents)	2,502 (1,700 homes)	0	0	0 / 0

# Joint Preliminary Damage Assessments



FEMA

Region	State / Location	Event	IA / PA	Number of Counties		Start – End
				Requested	Completed	
I	CT	Tornadoes and Severe Storms May 15, 2018	IA	3	3	6/11 – 6/15
			PA	3	0	6/11 – TBD
VI	TX	Severe Storms and Flooding June 19, 2018	IA	2	2	6/27 – 6/29
			PA	0	0	N/A

# Disaster Requests and Declarations



FEMA

Declaration Requests in Process					Requests APPROVED (since last report)	Requests DENIED (since last report)
11	IA	PA	HM	Date Requested	1	0
NE – DR Severe Winter Storm and Straight-line Winds		X	X	May 16, 2018	Declared June 29, 2018	
MA – DR Severe Winter Storm and Snowstorm		X	X	June 12, 2018		
Federated States of Micronesia (FSM) – Flooding <i>*Request made pursuant to the Compacts of Free Association, not under Stafford Act.</i>				June 13, 2018		
SD – DR Severe Storms and Flooding		X	X	June 14, 2018		
MT – DR Flooding		X	X	June 18, 2018		
VT – DR Severe Storm and Flooding		X	X	June 21, 2018		
PA – DR Severe Storms, Flooding, and Landslides		X	X	June 22, 2018		
LA – DR Severe Storms, Tornadoes, and Straight-line Winds (Appeal)	X		X	June 22, 2018		
MD – DR Severe Storms and Flooding		X	X	June 25, 2018		
TX – DR Severe Storms and Flooding	X		X	June 26, 2018		
WV – DR Severe Winter Storms, Flooding, landslides, and Mudslides		X	X	June 28, 2018		
LA – DR Flooding		X	X	June 29, 2018		

# Readiness – Deployable Teams and Assets



FEMA

Resource	Force Strength	Available	Deployed	Other	Cadres with 25% or Less Availability
<b>IM Workforce</b>	11,702 <span>Ⓢ</span>	4,253 <span>▲</span> 36%	4,038 <span>▼</span>	3,411	EHP 9% (35/379); FM 25% (68/271); OPS 25% (63/252); PA 16% (298/1,836); SAF 6% (3/53); SEC 15% (16/104)
<b>National IMATs*</b> (1-2 Teams)	East 1: East 2: West:	<b>Reconstituting</b>  <b>Charlie</b>  <b>B-2</b>			
<b>(Regional IMATs</b> (>6 Teams)	Assigned: Available: PMC / NMC: Deployed:	<b>13</b> <b>8</b> <b>3</b> <b>2</b>			
<b>US&amp;R</b> (≥ 66%)	Assigned: Available: PMC / NMC: Deployed:	<b>28</b> <b>28</b> <b>0</b> <b>0</b>			
<b>MERS</b> (≥ 66%)	Assigned: Available: PMC / NMC: Deployed:	<b>36</b> <b>35</b> <b>0</b> <b>1</b>			
<b>FCO</b> (≤ 1 Type I)	Assigned: Available: PMC / NMC: Deployed:	<b>33</b> <b>9</b> <b>1</b> <b>23</b>			
<b>FDRC</b> (≥ 3)	Assigned: Available: PMC / NMC: Deployed:	<b>14</b> <b>4</b> <b>1</b> <b>9</b>			

\* **B-2 Status:** Assemble ≤ 2-hrs, On Site ≤ 18-hrs; **B-48 Status:** Assemble and deploy ≤ 48hrs; **Charlie Status:** No team assemble time requirement

# FEMA Readiness – Activation Teams



**FEMA**

Status		Activated Team	Activation Level	Activation Times	Reason / Comments
<b>NWC</b> (5 Teams)	Steady State				
<b>NRCC</b> (2 Teams)	Available				
<b>HLT</b> (1 Team)	Activated				
<b>RWC / MOCs</b> (10 Regions)	Steady State				
<b>RRCCs</b> (10 Regions)	Available				

Backup Regions: **VIII, VI, and VII**



# FEMA

**FEMA's mission is helping people  
before, during, and after disasters.**