

The Disaster Center is dedicated to the idea that disaster mitigation is cost effective and individuals pursuing their own interest are the greatest potential force for disaster reduction.

Please consider making a small donation to the Disaster Center



When disaster mitigation is cost effective, we are on the road to bringing disasters to an end.



FEMA

Daily Operations Briefing

Wednesday, July 4, 2018

8:30 a.m. EDT

Wildfire Summary



FEMA

Fire Name (County)	FMAG Number	Acres Burned	Percent Contained	Evacuations (Residents)	Structures			Fatalities / Injuries
					Threatened	Damaged	Destroyed	
Colorado (2)								
Spring Creek (Costilla)	5246-FM-CO	84,569 (+23,859)	5%	Mandatory	2,876 (2,076 homes)	61 homes	132 homes	0 / 1
Chateau (Teller)	5247-FM-CO	1,394 (-138)	35% (+20)	Mandatory	754 homes	Unknown	7 (+5) homes	0 / 2
Utah (1)								
Dollar Ridge (Wasatch / Duchesne)	5248-FM-UT	30,200 (+200)	1% (-1)	Mandatory	750 (+500) homes	Unknown	25 homes	0 / 0

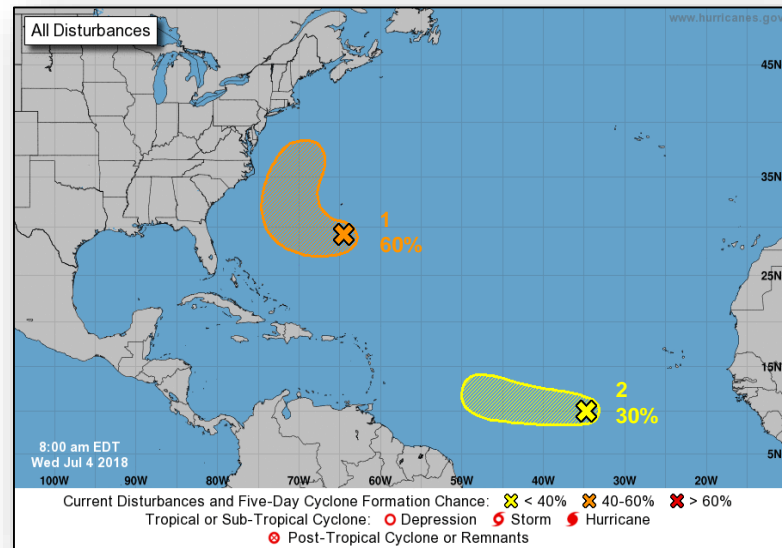
Tropical Outlook – Atlantic

Disturbance 1 (as of 8:00 a.m. EDT)

- Disorganized showers and thunderstorms located a few hundred miles SE of Bermuda
- Moving generally WNW
- Environmental conditions appear conducive for some development
- Formation chance through 48 hours: Low (40%)
- Formation chance through 5 days: Medium (60%)

Disturbance 2 (as of 8:00 a.m. EDT)

- A tropical wave located several hundred miles WSW of the Cabo Verde Islands
- Moving W at 10-15 mph
- Formation chance through 48 hours: Low (30%)
- Formation chance through 5 days: Low (30%)



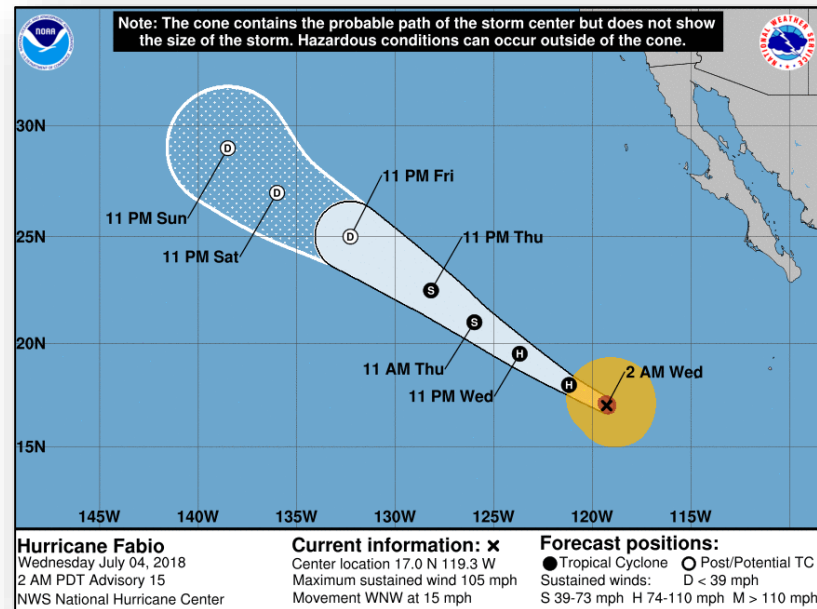
Tropical Outlook – Eastern Pacific



FEMA

Hurricane Fabio (CAT 2) (Advisory #15 as of 5:00 a.m. EDT)

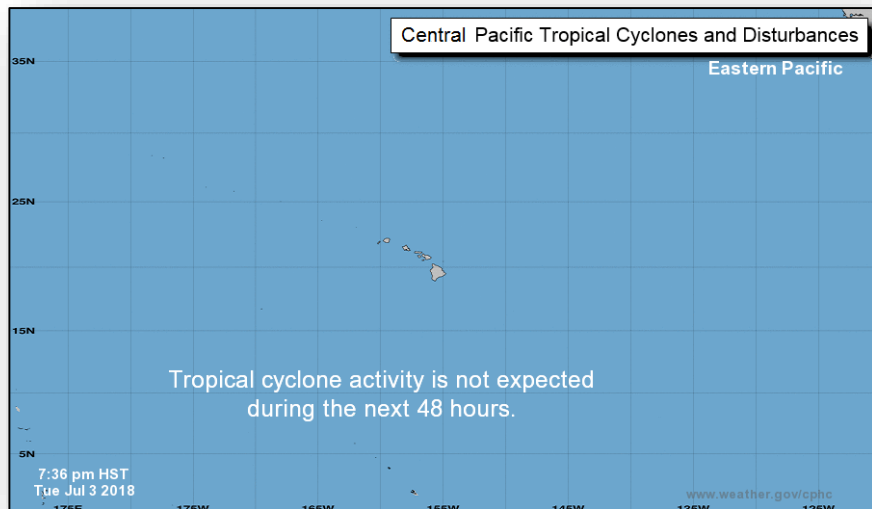
- 735 miles SW of the southern tip of Baja California
- Moving WNW at 15 mph; maximum sustained winds 105 mph
- Hurricane-force winds extend out 35 miles
- Steady weakening is forecast
- No threat to U.S. interests



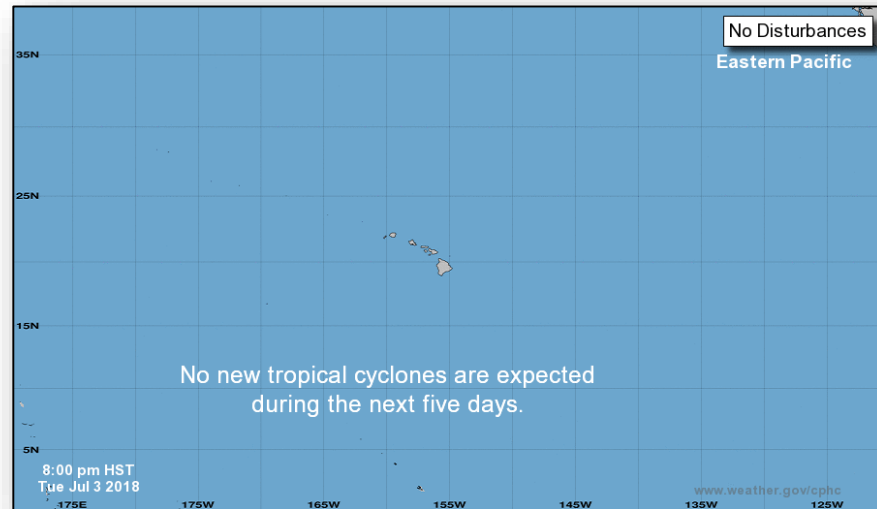
Tropical Outlook – Central Pacific



FEMA



48 Hour Outlook



5 Day Outlook

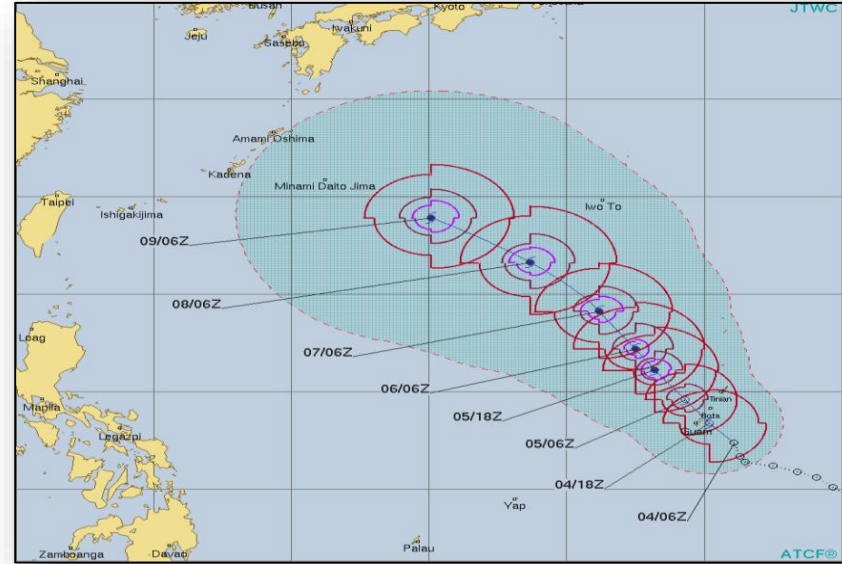
Tropical Outlook – Western Pacific



FEMA

Tropical Depression 10W (Advisory #7 as of 5:00 a.m. EDT)

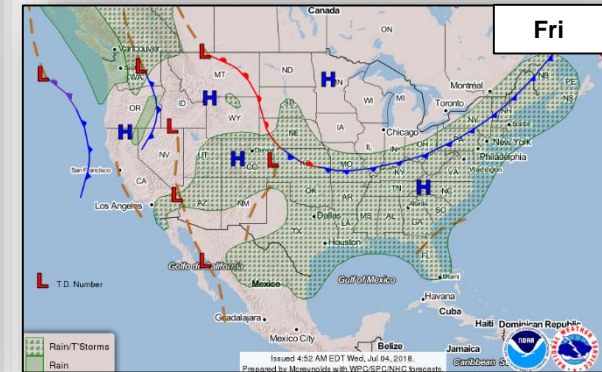
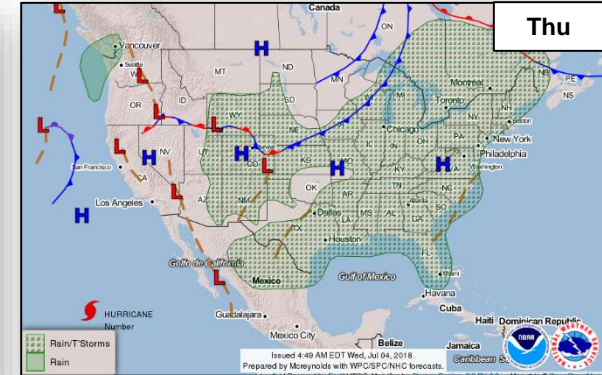
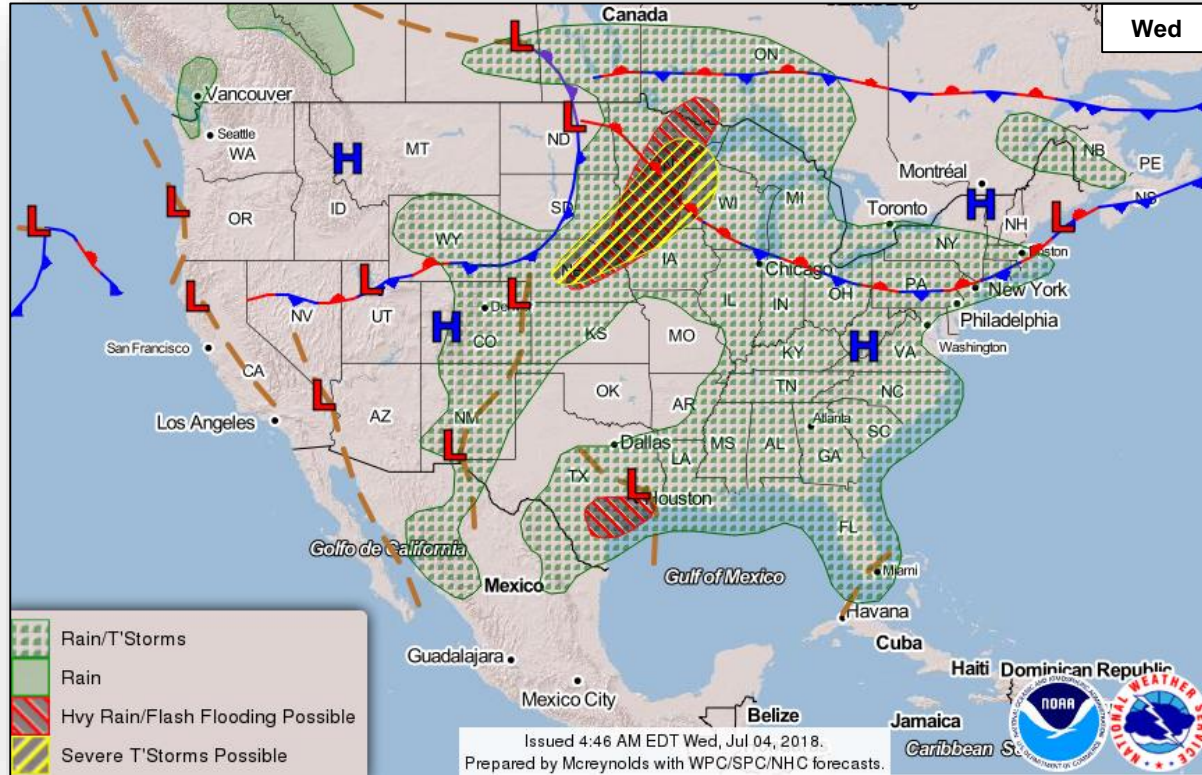
- 107 miles SE of Guam; 195 miles S of Saipan
- Moving WNW at 8 mph, max sustained winds at 35 mph
- Expected to pass close to Guam later tonight (EDT)
- 25-40 mph winds; 4-6 inches of rainfall
- Response:
 - All SLTT EOCs at Normal Operations
 - FEMA Region IX at Watch / Steady State, continuing to monitor
 - One FEMA LNO deployed to Saipan
 - No request for FEMA assistance



National Weather Forecast



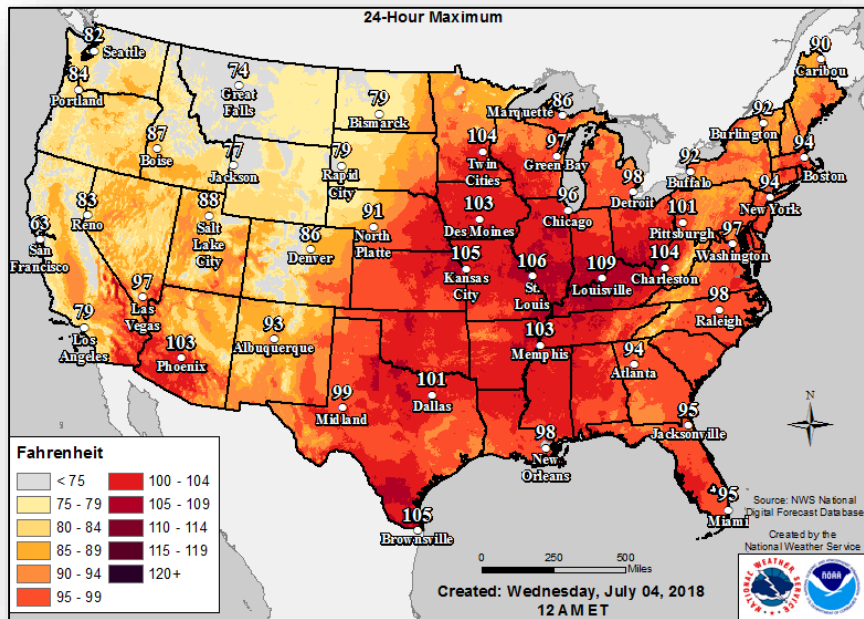
FEMA



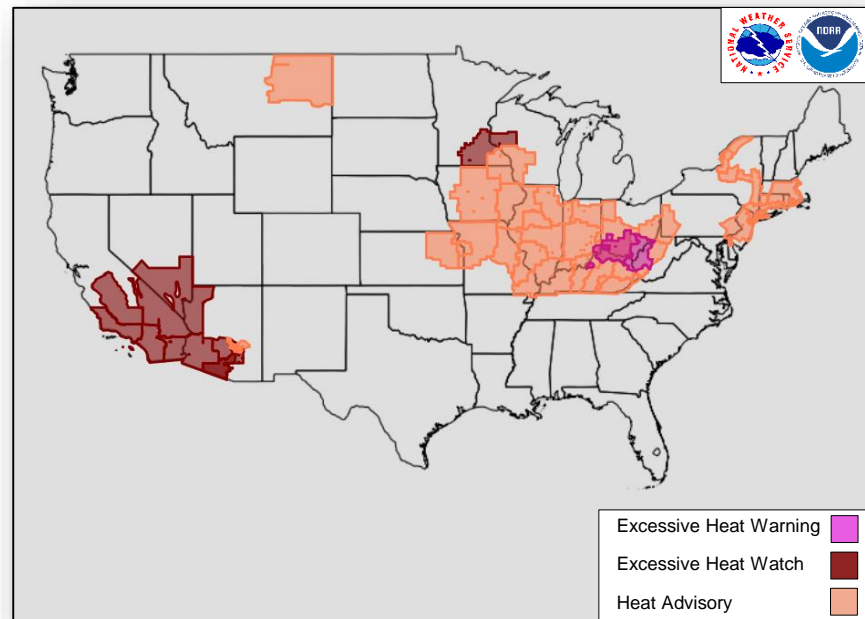
Forecast Heat Index



FEMA



National Heat Index

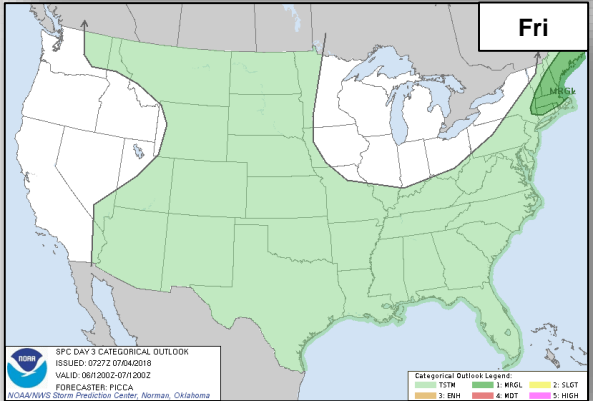
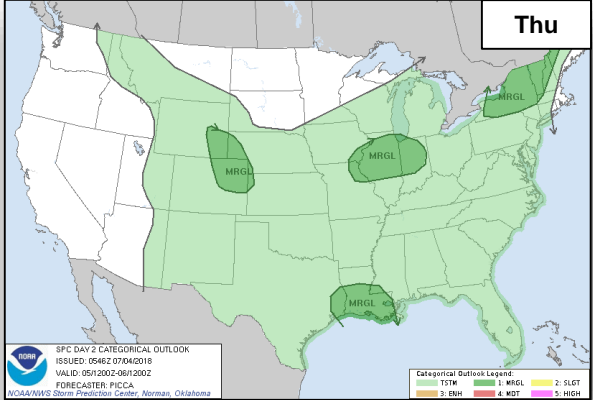
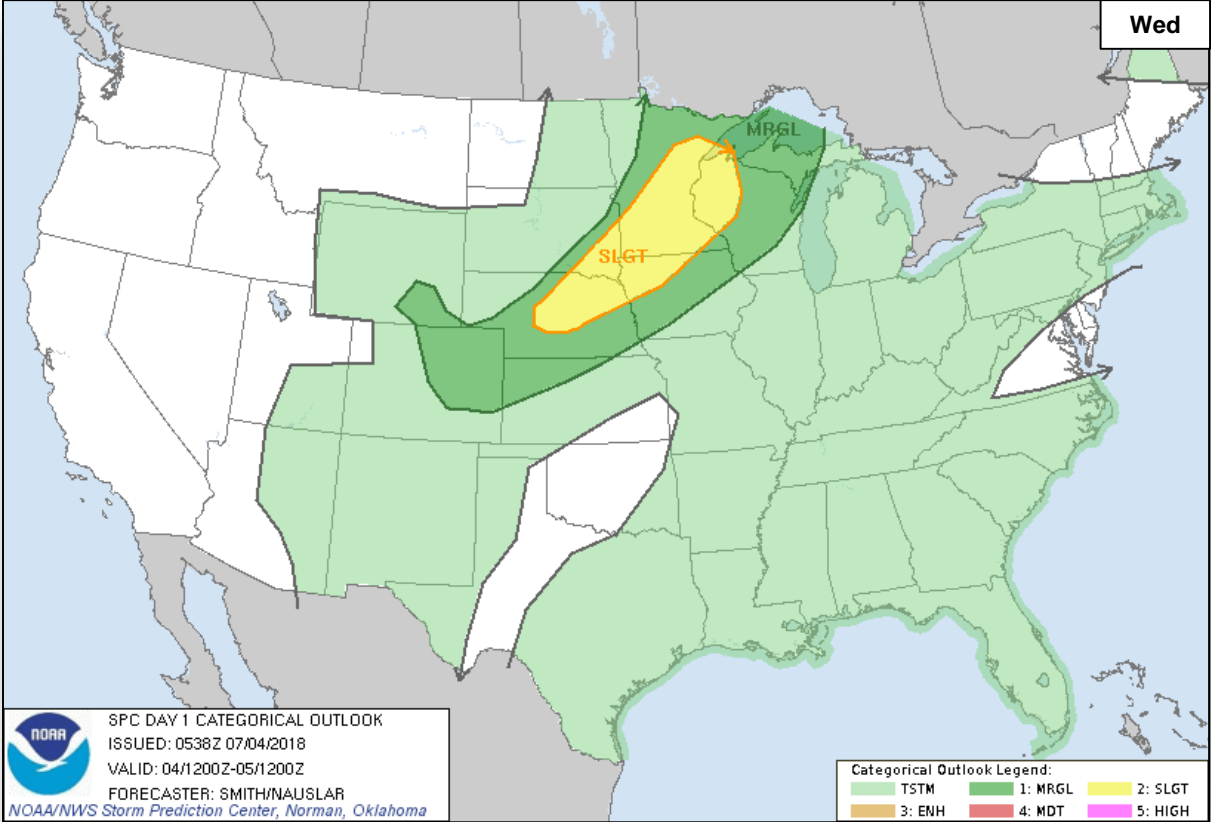


Watches, Warnings, and Advisories

Severe Weather Outlook



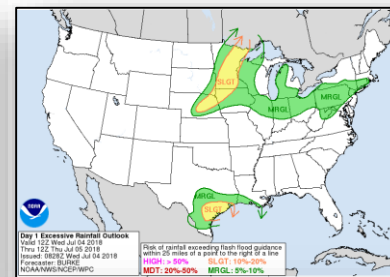
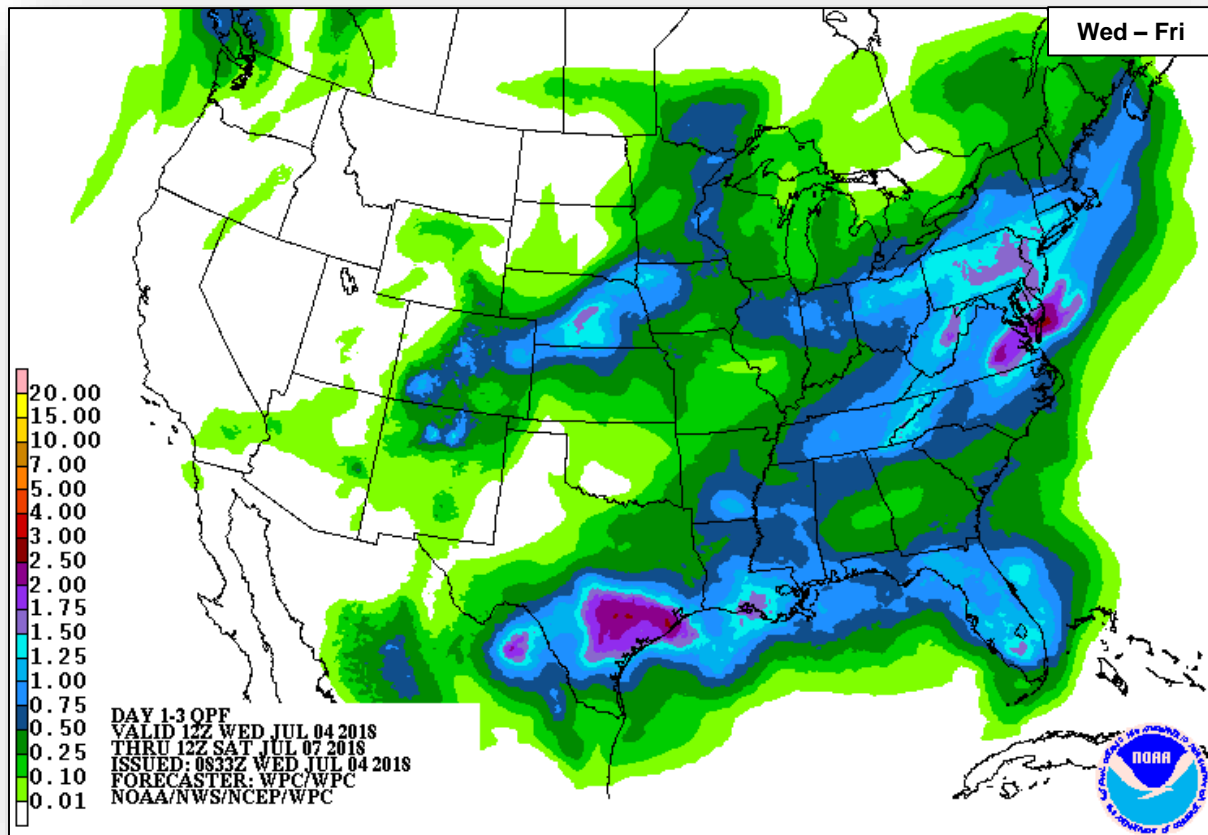
FEMA



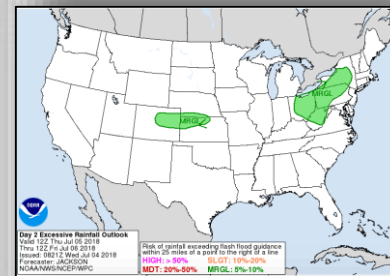
Precipitation / Excessive Rainfall Forecast



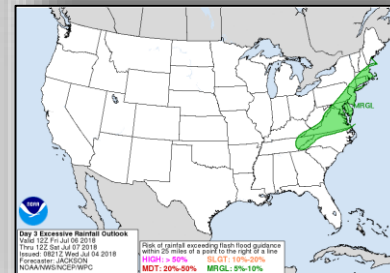
FEMA



Wed



Thu

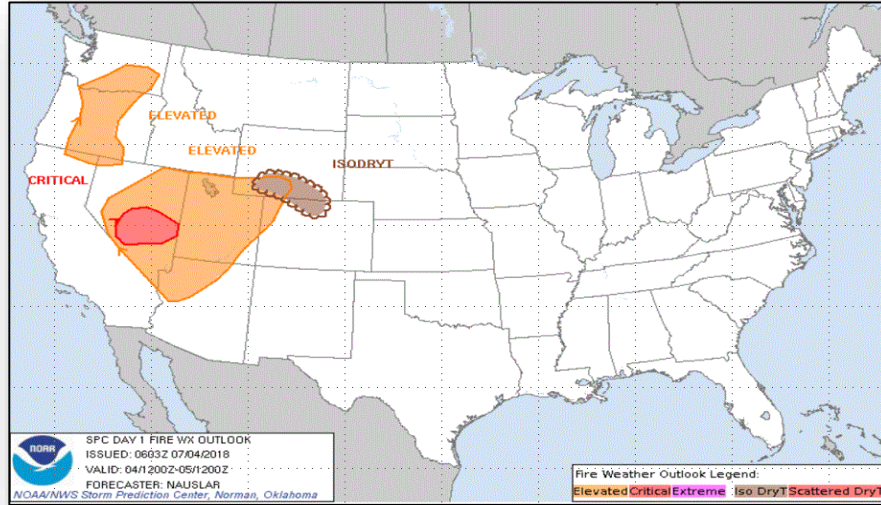


Fri

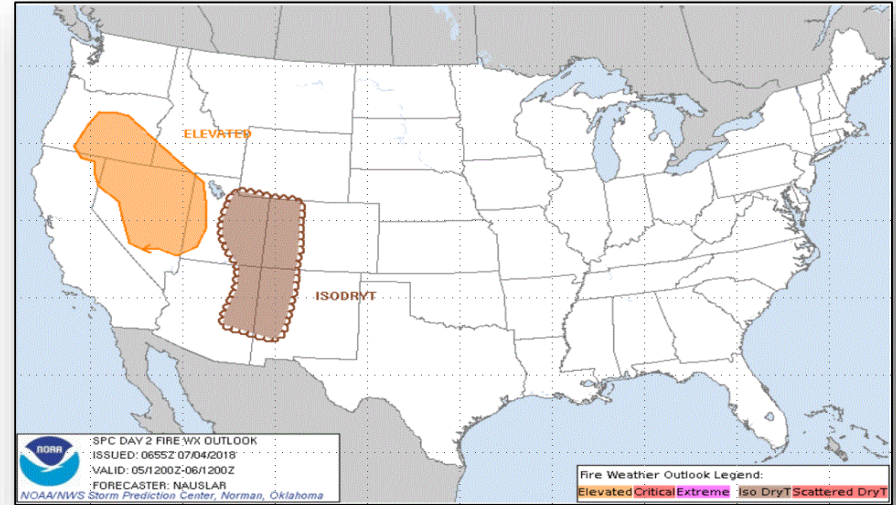
Fire Weather Outlook



FEMA



Wednesday

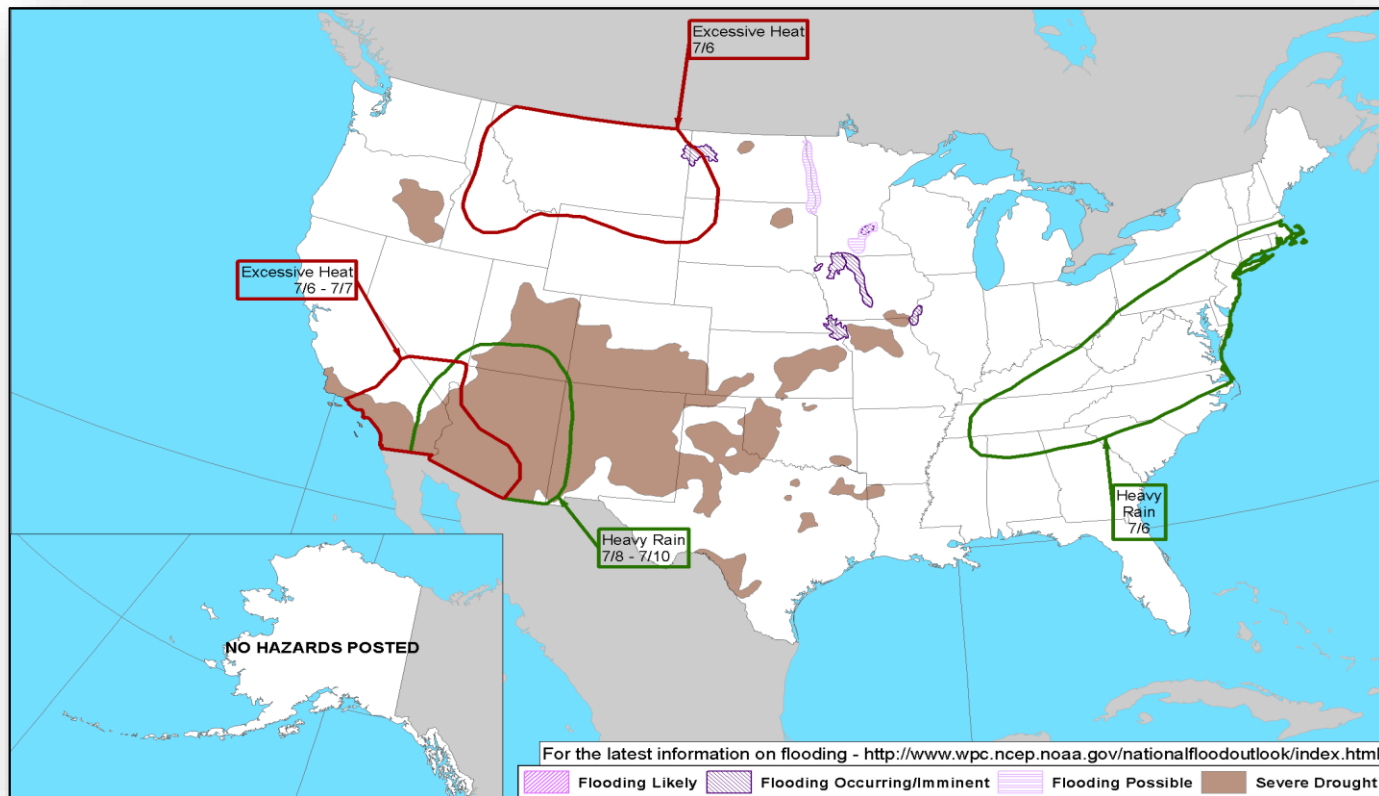


Thursday

Hazards Outlook – July 6-10



FEMA



Joint Preliminary Damage Assessments



FEMA

Region	State / Location	Event	IA / PA	Number of Counties		Start – End
				Requested	Completed	
I	CT	Tornadoes and Severe Storms May 15, 2018	IA	3	3	6/11 – 6/15
			PA	3	2	6/11 – TBD

Disaster Requests and Declarations



FEMA

Declaration Requests in Process					Requests APPROVED (since last report)	Requests DENIED (since last report)
10	IA	PA	HM	Date Requested	0	0
MA – DR Severe Winter Storm and Snowstorm		X	X	June 12, 2018		
Federated States of Micronesia (FSM) – Flooding <i>*Request made pursuant to the Compacts of Free Association, not under Stafford Act.</i>				June 13, 2018		
SD – DR Severe Storms and Flooding		X	X	June 14, 2018		
MT – DR Flooding		X	X	June 18, 2018		
VT – DR Severe Storm and Flooding		X	X	June 21, 2018		
PA – DR Severe Storms, Flooding, and Landslides		X	X	June 22, 2018		
LA – DR Severe Storms, Tornadoes, and Straight-line Winds (Appeal)	X		X	June 22, 2018		
TX – DR Severe Storms and Flooding	X		X	June 26, 2018		
WV – DR Severe Winter Storms, Flooding, Landslides, and Mudslides		X	X	June 28, 2018		
LA – DR Flooding		X	X	June 29, 2018		

Readiness – Deployable Teams and Assets



FEMA

Resource	Force Strength	Available	Deployed	Other	Cadres with 25% or Less Availability
IM Workforce	11,594 ▲	4,163 ▲ 36%	3,904 ▼	3,527	EHP 7% (28/379); FM 24% (64/269); HM 24% (227/947); PA 16% (287/1,818); SAF 8% (4/53); SEC 18% (19/104)
National IMATs* (3 Teams)	East 1: East 2: West:	B-48 Charlie B-2			
(Regional IMATs (>6 Teams)	Assigned: Available: PMC / NMC: Deployed:	13 8 3 2			
US&R (≥ 66%)	Assigned: Available: PMC / NMC: Deployed:	28 28 0 0			
MERS (≥ 66%)	Assigned: Available: PMC / NMC: Deployed:	36 35 0 1			
FCO (≤ 1 Type I)	Assigned: Available: PMC / NMC: Deployed:	33 12 1 20			
FDRC (≥ 3)	Assigned: Available: PMC / NMC: Deployed:	14 5 2 7	<p>As of 3:00 a.m. EDT July 4, 2018</p>		

* **B-2 Status:** Assemble ≤ 2-hrs, On Site ≤ 18-hrs; **B-48 Status:** Assemble and deploy ≤ 48hrs; **Charlie Status:** No team assemble time requirement

FEMA Readiness – Activation Teams



FEMA

Status		Activated Team	Activation Level	Activation Times	Reason / Comments
NWC (5 Teams)	Steady State				
NRCC (2 Teams)	Available				
HLT (1 Team)	Activated				
RWC / MOCs (10 Regions)	Steady State				
RRCCs (10 Regions)	Available				

Backup Regions: **VI, VIII, and IV**



FEMA

FEMA's mission is helping people before, during, and after disasters.