

The Disaster Center is dedicated to the idea that disaster mitigation is cost effective and individuals pursuing their own interest are the greatest potential force for disaster reduction.

Please consider making a small donation to the Disaster Center



When disaster mitigation is cost effective, we are on the road to bringing disasters to an end.



# **FEMA**

## **Daily Operations Briefing**

**Sunday, July 9, 2017**

**8:30 a.m. EDT**

# Significant Activity – July 8-9



FEMA

**Significant Events:** None

**Tropical Activity:**

- Atlantic – No tropical cyclones expected next 48 hours
- Eastern Pacific – Hurricane Eugene
- Central Pacific – No tropical cyclones expected next 48 hours
- Western Pacific – No activity affecting U.S. interests

**Significant Weather:**

- Severe thunderstorms and flash flooding – Upper/Middle Mississippi valleys and Great Lakes
- Elevated fire weather conditions/isolated dry thunderstorms over much of western states and Northern Plains
- Red Flag Warnings – CA, ND, NV, OR, SD, UT, and WA
- Space Weather – Past 24 hours: Minor; Geomagnetic storms reaching G1; Radio blackouts reaching the R1 level occurred;  
Next 24 hours: Minor; Geomagnetic storms reaching G1 likely

**Earthquake Activity:** No significant activity

**Declaration Activity:** FMAG approved – Roach Fire AZ

# Tropical Outlook – Atlantic



FEMA



***48 Hour Outlook***



***5 Day Outlook***

# Tropical Outlook – Eastern Pacific



FEMA

## Hurricane Eugene (Advisory #7 as of 5:00 a.m. EDT)

- Located 600 miles SSW of the southern tip of the Baja California Peninsula, Mexico

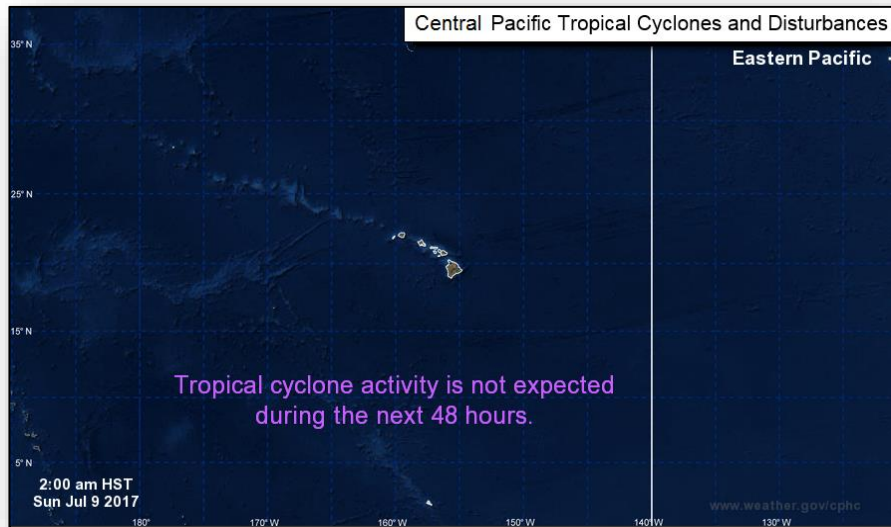
Based on current advisory, there is no threat to the U.S.



# Tropical Outlook – Central Pacific



FEMA



**48 Hour Outlook**



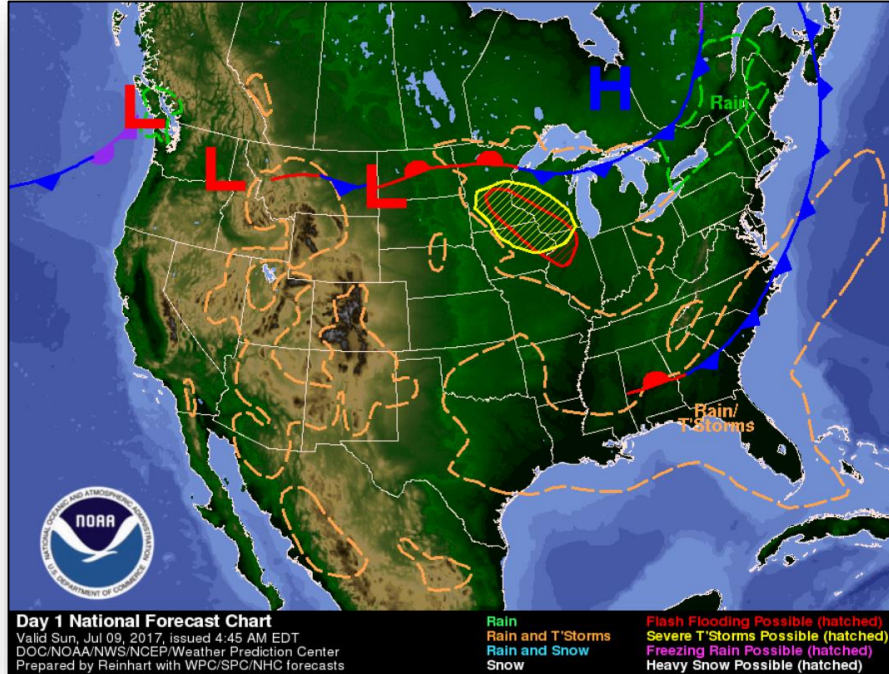
**5 Day Outlook**



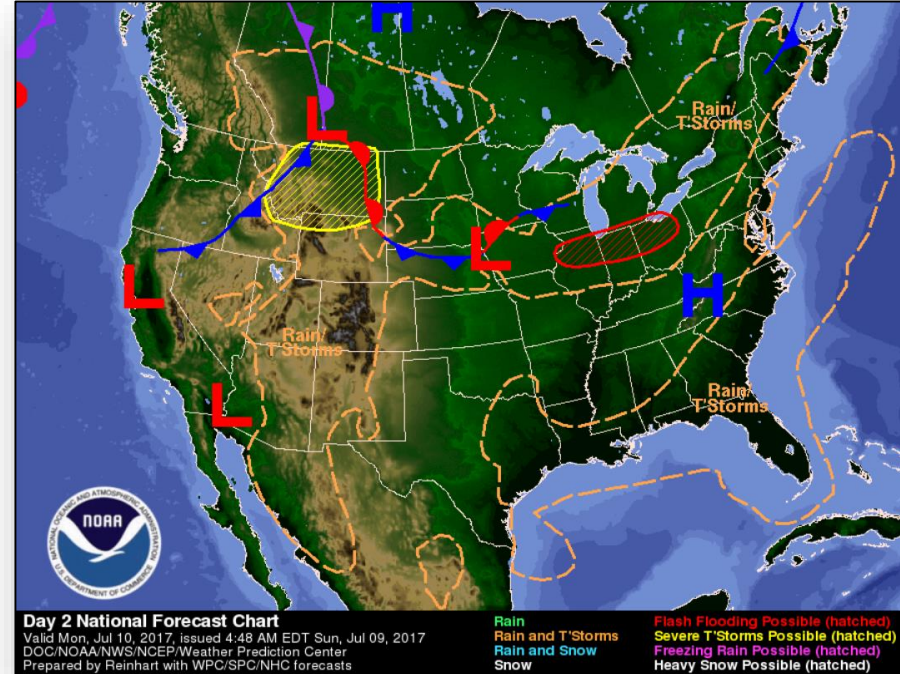
# National Weather Forecast



FEMA

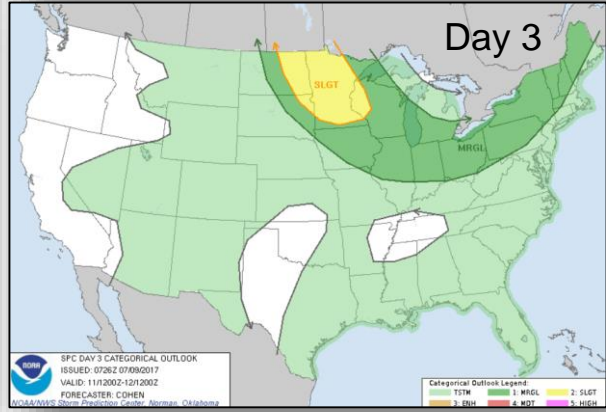
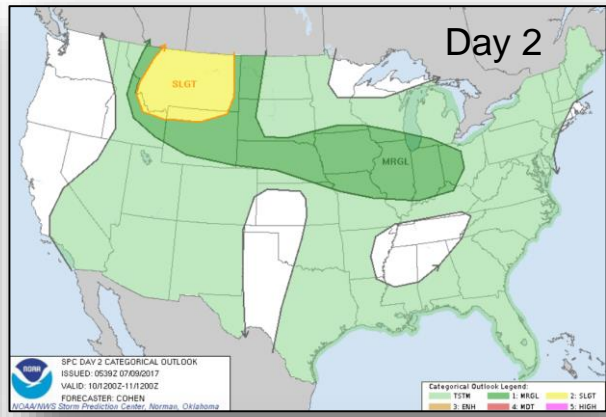
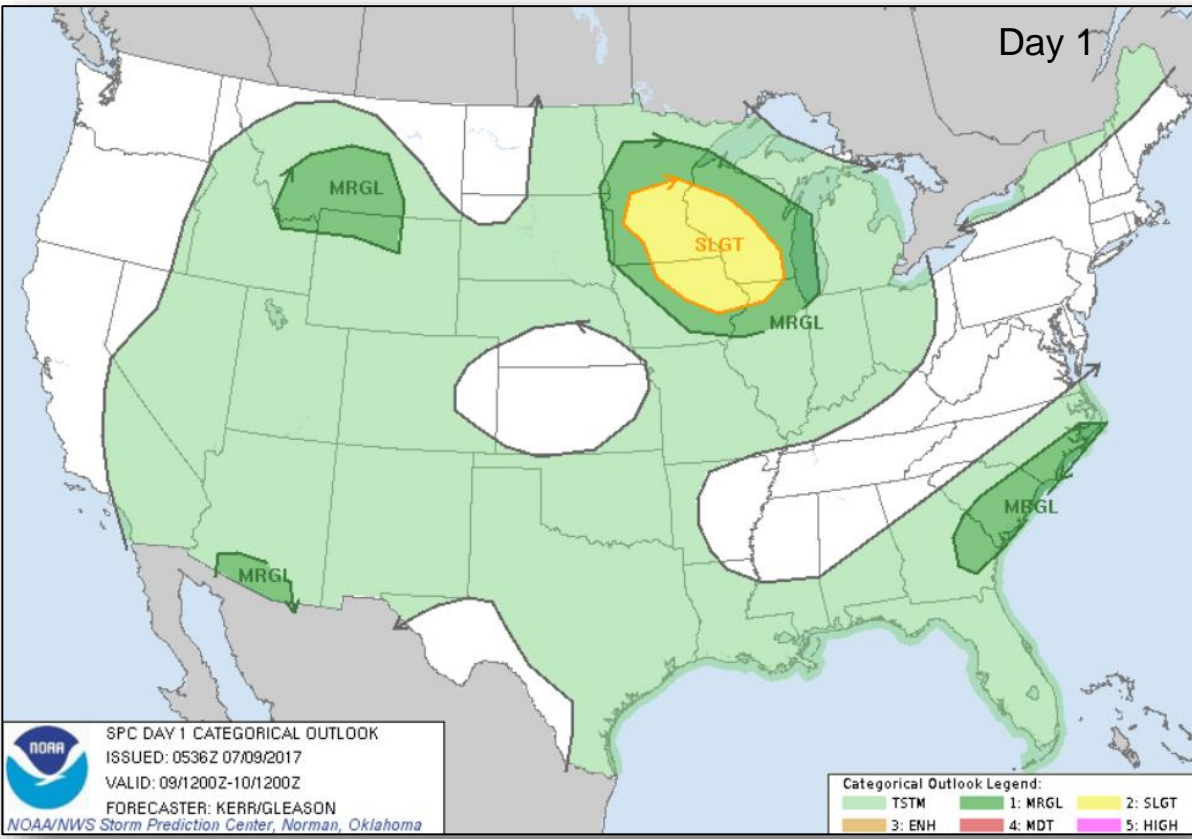


*Today*



*Tomorrow*

# Severe Weather Outlook – Days 1-3

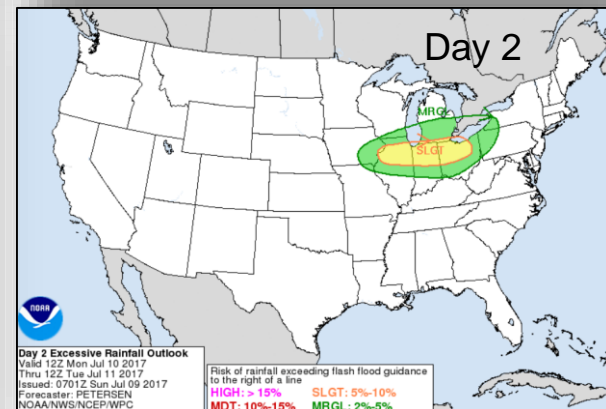
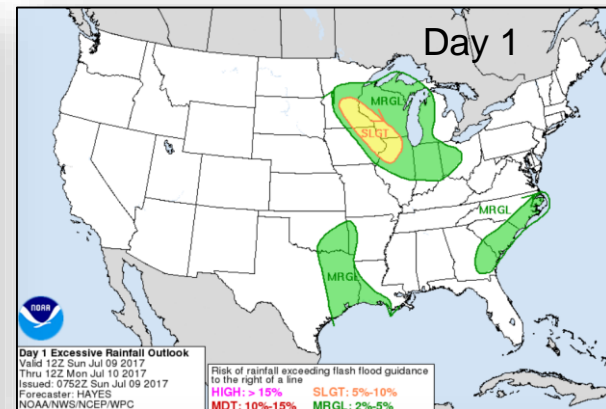
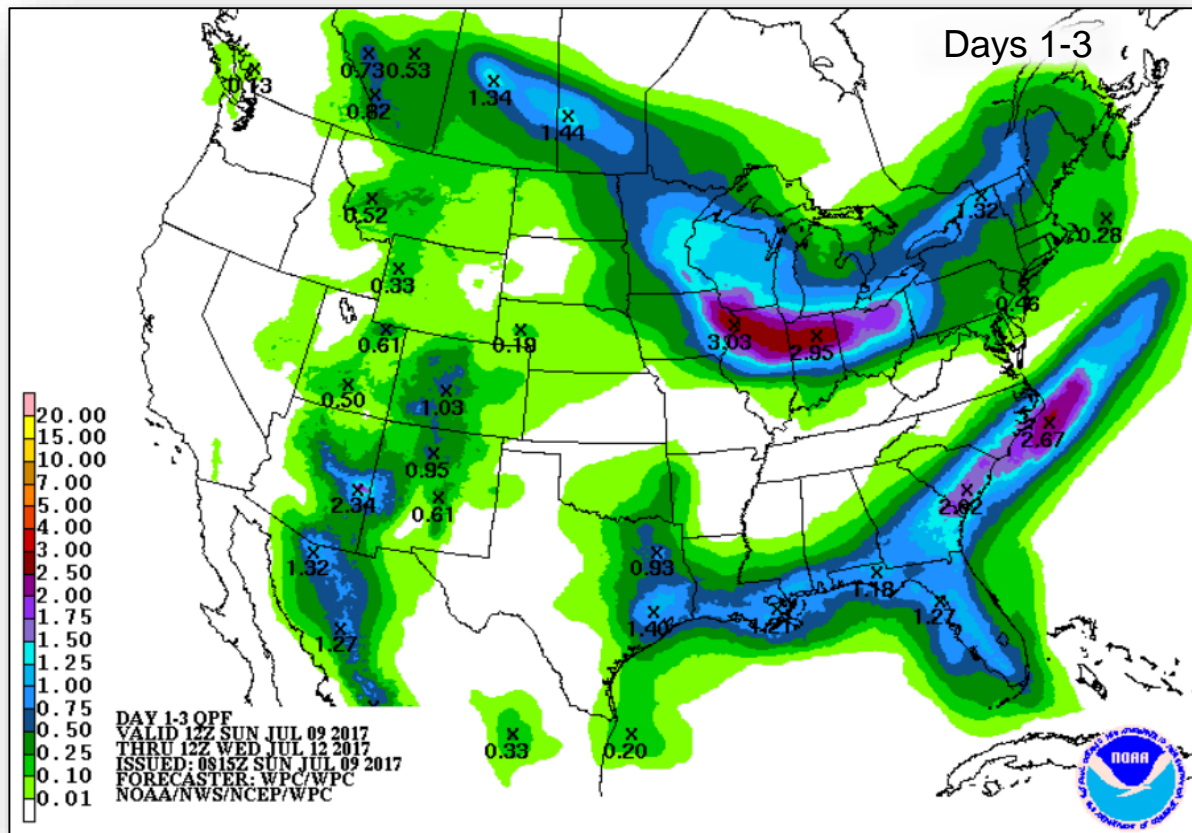




# Precipitation Forecast / Flash Flood Risk



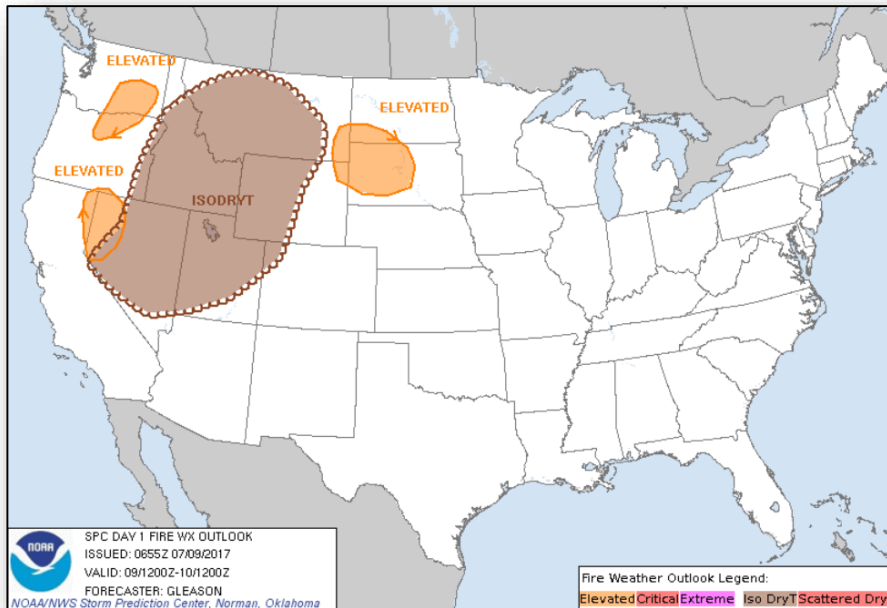
FEMA



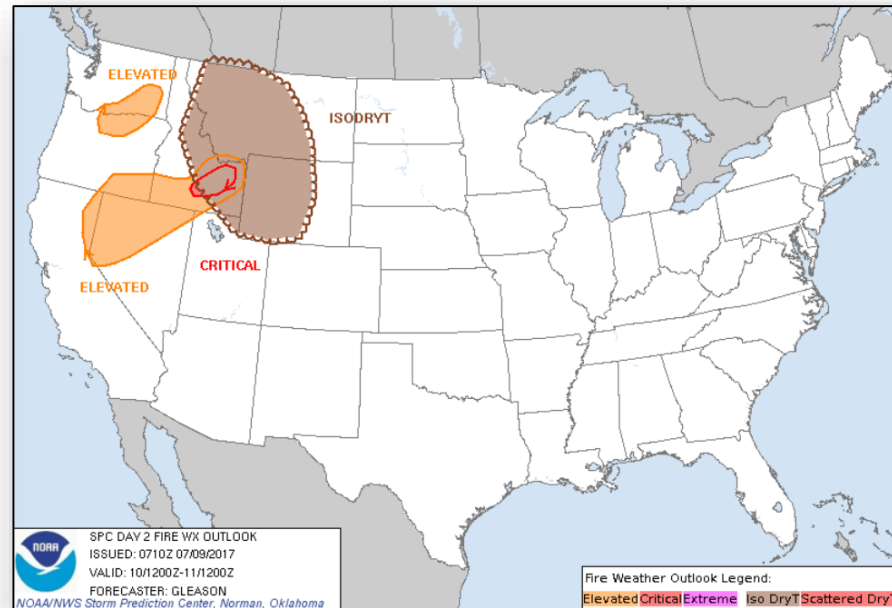
# Fire Weather Outlook



FEMA



*Today*

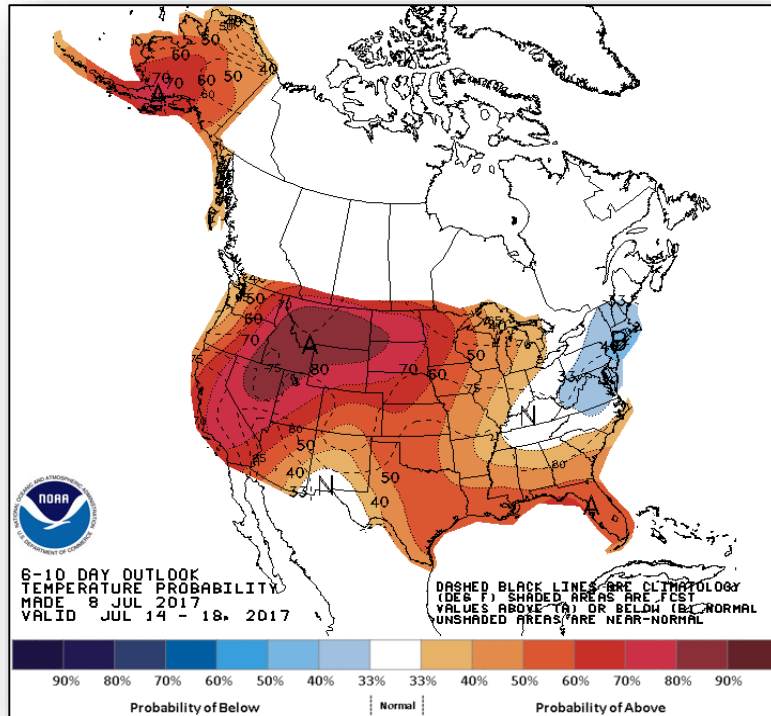


*Tomorrow*

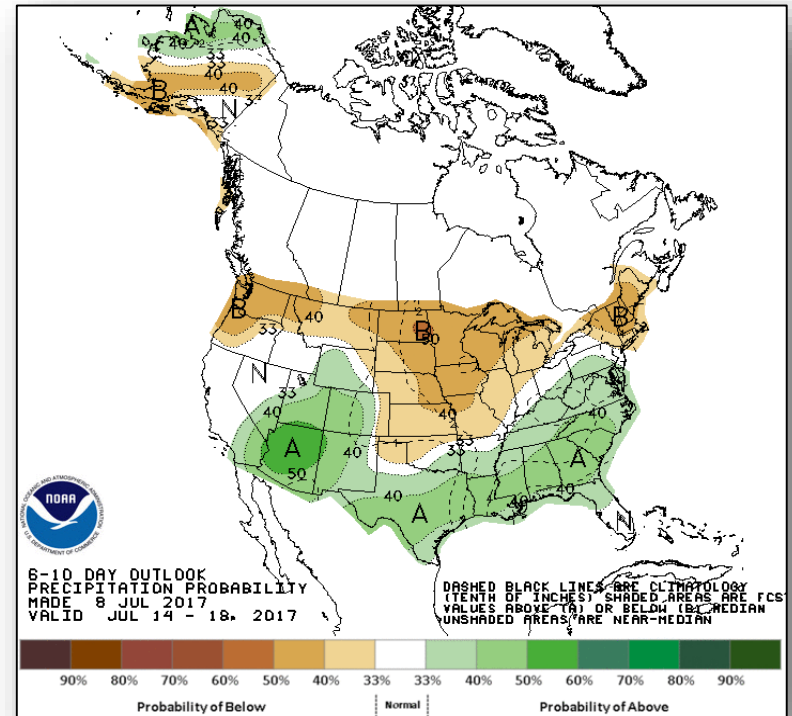
# 6-10 Day Outlooks



FEMA



**6-10 Day Temperature Probability**




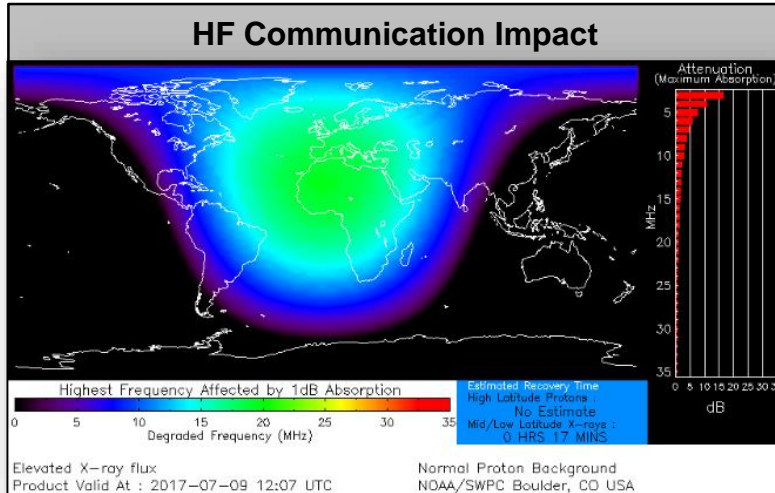
**6-10 Day Precipitation Probability**

# Space Weather



FEMA

	Space Weather Activity	Geomagnetic Storms	Solar Radiation	Radio Blackouts
Past 24 Hours	Minor	G1	None	R1
Next 24 Hours	Minor	G1	None	None
For further information on NOAA Space Weather Scales refer to <a href="http://www.swpc.noaa.gov/noaa-scales-explanation">http://www.swpc.noaa.gov/noaa-scales-explanation</a>				



# Joint Preliminary Damage Assessments



FEMA

Region	State / Location	Event	IA/PA	Number of Counties		Start – End
				Requested	Completed	
I	New Hampshire	Severe Weather Jun 30 – July 1, 2017	IA	0	0	N/A
			PA	1	0	Jul 7 – TBD
	Vermont	Severe Weather Jun 30 – July 1, 2017	IA	0	0	N/A
			PA	5	0	Jul 12 – TBD
V	Michigan	Torrential Rains and Flooding June 23, 2017	IA	4	4	Jul 6 – Jul 8
			PA	4	4	Jul 6 – Jul 8
VII	Nebraska	Severe Storms and High Winds June 12 – 17, 2017	IA	0	0	N/A
			PA	21	21	Jun 28 – Jul 7



# Disaster Requests & Declarations



**FEMA**

Declaration Requests in Process		Requests APPROVED (since last report)	Requests DENIED (since last report)
4	Date Requested	0	0
NY – DR Severe Winter Storm and Snowstorm	May 29, 2017		
ND – DR Flooding	June 5, 2017		
OR – DR (Appeal) Severe Winter Storm	June 9, 2017		
OK – DR Severe Storms, Tornadoes, Straight-line Winds, and Flooding	July 6, 2017		

# Roach Fire – AZ



FEMA

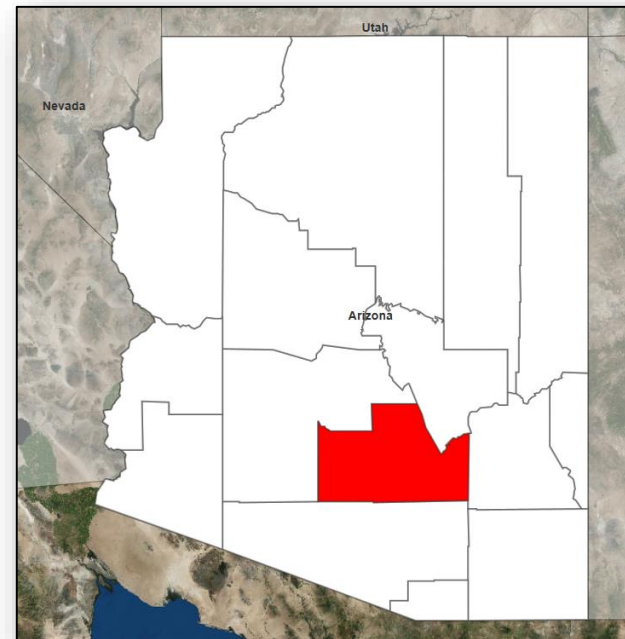
Fire Name (County)	FMAG # / Approved	Acres burned	% Contained	Evacuations (Residents)	Structures			Fatalities / Injuries
					Threatened	Damaged	Destroyed	
Roach Fire (Pinal)	XXXX-FM-AZ July 8, 2017	1,000	15%	Mandatory	180 (100 homes)	0	11 homes	0 / 0

## Current Situation

- Fire began July 7, 2017 and is burning in the town of Dudleyville, AZ (pop. 1,000)
- Mandatory evacuations in effect for approximately 800 people
- 1 ARC shelter open with 4 occupants statewide *(ARC Midnight Shelter Count as of 4:46 a.m. EDT)*

## Response

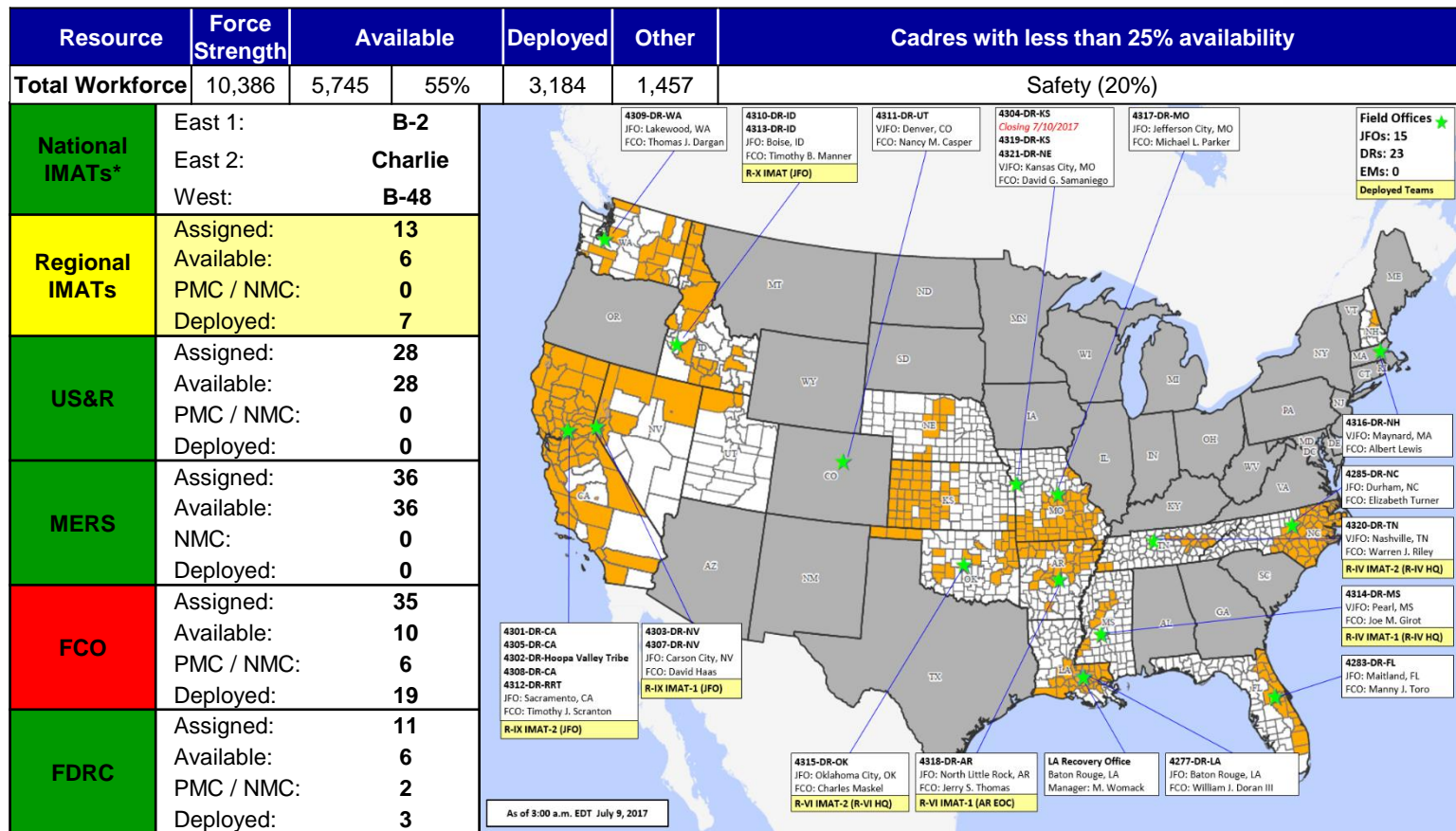
- AZ EOC at Normal Operations
- Region IX RWC remains at Watch/Steady State and will provide updates as needed



# Readiness – Deployable Teams and Assets



FEMA



\*B-2 Status: Assemble ≤ 2-hrs, On Site ≤ 18-hrs; B-48 Status: Assemble and deploy ≤ 48hrs; Charlie Status: No team assemble time requirement

# Readiness – Activation Teams



FEMA

Resource	Status	Total	Status	Activated Team	Activation Level	Activation Times	Reason/Comments
NWC		5	Not Activated				
NRCC		2	Not Activated				NRCS Gold Team – July primary
HLT		1	Activated				
RWCs/MOCs		10	Not Activated				
RRCCs		10	Not Activated				

Back-up Regions (July 2-9): **I, II, III, and VIII**



# FEMA

**FEMA's mission is to support our citizens and first responders to ensure that as a nation we work together to build, sustain, and improve our capability to prepare for, protect against, respond to, recover from, and mitigate all hazards.**